

LIBRARY
OF THE
UNIVERSITY
OF ILLINOIS

351.71
Un345f
1960-61

UNIVERSITY OF MICHIGAN LIBRARIES

51.71
n345f
60

[COMMITTEE PRINT]

FEDERAL REAL AND PERSONAL PROPERTY INVENTORY REPORT (CIVILIAN AND MILITARY) OF THE UNITED STATES GOVERNMENT COVERING ITS PROPERTIES LOCATED IN THE UNITED STATES, IN THE TERRITORIES, AND OVERSEAS

AS OF

JUNE 30, 1960

COMMITTEE ON GOVERNMENT OPERATIONS

EIGHTY-SIXTH CONGRESS

SECOND SESSION

THE LIBRARY OF THE
MAR 10 1969
UNIVERSITY OF ILLINOIS

Printed for the use of the Committee on Government Operations

---

UNITED STATES
GOVERNMENT PRINTING OFFICE
62804 O WASHINGTON : 1960

[COMMITTEE PRINT]

FEDERAL REAL AND PERSONAL PROPERTY INVENTORY REPORT (CIVILIAN AND MILITARY) OF THE UNITED STATES GOVERNMENT COVERING ITS PROPERTIES LOCATED IN THE UNITED STATES, IN THE TERRITORIES, AND OVERSEAS

AS OF

JUNE 30, 1960

COMMITTEE ON GOVERNMENT OPERATIONS

EIGHTY-SIXTH CONGRESS

SECOND SESSION

Printed for the use of the Committee on Government Operations

COMMITTEE ON GOVERNMENT OPERATIONS

WILLIAM L. DAWSON, Illinois, *Chairman*

CHET HOLIFIELD, California
JOHN W. McCORMACK, Massachusetts
JACK BROOKS, Texas
L. H. FOUNTAIN, North Carolina
PORTER HARDY, Jr., Virginia
JOHN A. BLATNIK, Minnesota
ROBERT E. JONES, Alabama
EDWARD A. GARMATZ, Maryland
JOHN E. MOSS, California
JOE M. KILGORE, Texas
DANTE B. FASCELL, Florida
MARTHA W. GRIFFITHS, Michigan
HENRY S. REUSS, Wisconsin
OVERTON BROOKS, Louisiana
ELIZABETH KEE, West Virginia
KATHRYN E. GRANAHAN, Pennsylvania
JOHN S. MONAGAN, Connecticut
NEAL SMITH, Iowa

CLARE E. HOFFMAN, Michigan
R. WALTER RIEHLMAN, New York
GEORGE MEADER, Michigan
CLARENCE J. BROWN, Ohio
FLORENCE P. DWYER, New Jersey
JOE HOLT, California
ROBERT P. GRIFFIN, Michigan
GEORGE M. WALLHAUSER, New Jersey
JESSICA McC. WEIS, New York
ODIN LANGEN, Minnesota
ROBERT R. BARRY, New York

Christine Ray Davis, *Staff Director*
Orville S. Poland, *General Counsel*
James A. Lanigan, *Associate General Counsel*
Helen M. Boyer, *Minority Professional Staff*
J. P. Carlson, *Minority Counsel*

Executive and Legislative Reorganization Subcommittee

WILLIAM L. DAWSON, Illinois, *Chairman*

DANTE B. FASCELL, Florida
KATHRYN E. GRANAHAN, Pennsylvania
NEAL SMITH, Iowa

CLARENCE J. BROWN, Ohio
ROBERT R. BARRY, New York
CLARE E. HOFFMAN, Michigan, ex officio

Earle J. Wade, *Research Analyst*

51.71
1345.6
60-61

CONTENTS

PERSONAL PROPERTY

Page

Part I. Introduction and summary:
Introduction 1

Part II. Master Recapitulation of Federal personalty and realty of the U.S. Government, as of June 30, 1960, June 30, 1959, June 30, 1958, and grand recapitulation, by functional use basis, of assets as of June 30, 1960, 1959, and 1958 11

Grand recapitulation of the personalty and realty assets of the U.S. Government (agencies, offices, and establishments of the Government, including the Department of Defense) as of June 30, 1960, June 30, 1959, and June 30, 1958 13

Grand recapitulation of the personalty and realty assets of the U.S. Government classified on a functional use basis, as of June 30, 1960, June 30, 1959, and June 30, 1958 14

Part III. Personalty inventory of executive, legislative, and judiciary offices, agencies, and establishments of the U.S. Government, as of June 30, 1960, and real and personal property of the Department of Defense as of June 30, 1960 15

Worldwide Government personalty recapitulation as of June 30, 1960 17

Summary statement, Department of the Treasury 18

Statement of personal property of the U.S. Government, as of June 30, 1960 (summary tables) 20

Department and agency breakdown tables (personalty) 22

Department of the Treasury regulations and instructions 33

Personalty inventory of the Architect of the Capitol as of June 30, 1960 51

Personalty inventory (under the jurisdiction) of the Sergeant at Arms of the U.S. Senate, as of June 30, 1960 52

Personalty inventory of the Office of the Clerk of the House of Representatives, as of June 30, 1960 53

Personalty inventory of the Library of Congress, as of June 30, 1960 54

Personalty inventory of the Supreme Court of the United States of America, as of June 30, 1960 55

Personalty inventory of the U.S. courts of appeals, U.S. district courts, U.S. Customs Court, Emergency Court of Appeals, and the Administrative Office of the U.S. Courts (located in the United States and in the Territories), as of June 30, 1960 56

Worldwide personalty inventory of the Department of Defense, excluding financial assets of the Department reported elsewhere in the report, as of June 30, 1960 57

Real and personal property report of the Department of Defense 59

Summary 62

Part I. Military real property:

Section A. Inventory of military real property 69

Department of Defense summary 70

Department of the Army 95

Department of the Navy 106

Department of the Air Force 114

Section B. Military construction in progress 121

Part II. Military personal property:

Section A. Inventory of military equipment and supplies in the consolidated supply systems and in stock funds 123

Department of Defense summary 126

Army supply system inventories 131

Navy supply system inventories (excluding Marine Corps) 136

Marine Corps supply system inventories 140

Air Force supply system inventories 144

Part II. Military personal property—Continued Page
Section B. Military and general equipment issued for use 147
Section C. Inventory of production equipment 150
Section D. Inventories held in industrial funds 154
Section E. Excess, surplus, and foreign excess personal property 154
Section F. National industrial reserve 157
Part III. Progress in recording and reporting properties:
Section A. Office of the Secretary of Defense 161
Section B. Department of the Army 182
Section C. Department of the Navy 184
Section D. Department of the Air Force 187

List of Charts and Tables

Chart

1. Department of Defense worldwide properties by geographic location 66
2. Department of Defense real and personal properties by major type and service 68
3. Cost of military real property controlled 72
4. Cost of the 10 largest categories of Department of Defense real property, worldwide 88
5. Acreage controlled 93
6. Cost of 10 largest categories of real property, United States 105
7. Department of Defense supply system inventories by service 130
8. Supply system inventories (including stock funds), Department of the Army 134
9. Supply system inventories (including stock funds), Department of the Navy 138
10. Supply system inventories (including stock funds), Marine Corps 142
11. Supply system inventories (including stock funds), Department of the Air Force 146

Table

1. Summary of property holdings, by locations, military department, and type, Department of Defense 65
2. Summary of property holdings, by military department and type and class, Department of Defense 67
3. Cost of military real property controlled, by location, Department of Defense 71
4. Acreage and estimated current value of public domain lands used for military and civil functions, by location, Department of Defense 75
5. Acreage and estimated current value of public domain lands used for military functions, by military department and location, Department of Defense 76
6. Acreage and estimated present-day valuation of donated land used for military and civil functions, by location, Department of Defense 77
7. Acreage and estimated present-day valuation of donated land used for military functions, by military department and location 79
8. Cost of military real property controlled, by status and location, Department of Defense 85
9. Cost of military real property, by location and facility class, Department of Defense 86
10. Area and cost of 10 largest categories of real property, by category, worldwide, Department of Defense 87
11. Cost of buildings, by military department and location, Department of Defense 90
12. Annual rental paid for military real property leased from outside sources, by military department and location 91
13. Annual rental received for military real property leased to outside sources, by military department and location 91
14. Acreage of military real property controlled, by military department and location 91
15. Acreage of military real property controlled, by geographic location and type of tenure 94

Table Page
16. Acreage in United States compared to acreage under Department of Defense, by type of tenure 96
17. Cost and acreage of military real property controlled, by States, Department of Defense 97
18. Costs and rentals of military real property controlled in the United States, by status and type of installation, Department of the Army 99
19. Acreage of military real property controlled in United States, by status and type of tenure and installation, Department of the Army 101
20. Cost and acreage of military real property controlled, United States by tenure and State, Department of the Army 102
21. Quantity and cost of 10 largest categories of military real property in United States, by category, Department of the Army 104
22. Costs and rentals of military real property controlled in United States, by status and type of installation, Department of the Navy 108
23. Acreage of military real property controlled in United States, by status and type of tenure and installation, Department of the Navy 109
24. Cost and acreage of military real property controlled, United States by tenure and State, Department of the Navy 110
25. Quantity and cost of 10 largest categories of military real property in United States, by category, Department of the Navy 113
26. Costs and rentals of military real property controlled in United States, by status and type of installation, Department of the Air Force 115
27. Acreage of military real property controlled in the United States, by status and type of tenure and installation, Department of the Air Force 117
28. Cost and acreage of military real property controlled, United States by tenure and State, Department of the Air Force 118
29. Quantity and cost of 10 largest categories of military real property in United States, by category, Department of the Air Force 120
30. Cost of work in place on construction in progress, by military department and location, Department of Defense 122
31. Supply system inventories, by source of funds and military service, Department of Defense 127
32. Supply system inventories (including stock funds), by inventory strata and military service, Department of Defense 128
33. Supply system inventories (including stock funds), by inventory strata and category, Department of the Army 132
34. Stock fund inventories, by inventory strata and category, Department of the Army 135
35. Supply system inventories (including stock funds), by inventory strata and category, Department of the Navy, exclusive of Marine Corps 137
36. Stock fund inventories, by inventory strata and category, Department of the Navy, exclusive of Marine Corps 139
37. Supply system inventories (including stock funds), by inventory strata and category, Marine Corps 141
38. Stock fund inventories, by inventory strata and category, Marine Corps 143
39. Supply system inventories (including stock funds), by inventory strata and category, Department of the Air Force 145
40. Stock fund inventories, by inventory strata and category, Department of the Air Force 148
41. Production equipment inventory, by type and military department, Department of Defense 152
42. Metalworking machinery costing $500 or more each in the United States, excluding Alaska and Hawaii, by military department and production equipment code, Department of Defense 153
43. Industrial fund inventories, Department of Defense 155
44. Excess, surplus, and foreign excess property inventories in process of screening and disposal, Department of Defense 156
45. National industrial reserve plants, by status and category of product 159

REAL PROPERTY

Page

Part IV. Worldwide recapitulation of U.S. Government realty as of June 30, 1960; and tables of reconciliation between Department of Defense and General Services Administration realty acreage and cost data, as of June 30, 1960 193
- Worldwide recapitulation of U.S. Government realty, as of June 30, 1960 195
- Reconciliation of acreage between GSA and Department of Defense reports, as of June 30, 1960 196
- Reconciliation of costs between GSA and Department of Defense reports, as of June 30, 1960 197

Part V. Worldwide realty inventory of the executive agencies, offices, and establishments of the U.S. Government; Department of Defense; and Architect of the Capitol, as of June 30, 1960: (1) located in the United States; (2) in the Territories and possessions of the United States; and in foreign countries 199
- Realty inventory—executive agencies, offices, and establishments of the U.S. Government, including the Department of Defense, in the United States, as of June 30, 1960 201
- Realty inventory of executive agencies, offices, and establishments of the U.S. Government, including the Department of Defense, covering properties located in the Territories and possessions of the United States and in foreign countries, as of June 30, 1960 202
- General Services Administration coverage of inventory of real property owned by the United States throughout the world, as of June 30, 1960 203
- Table 1. Federal real property throughout the world, as of June 30, 1960 205
- Table 2. Federal real property in the United States, as of June 30, 1960 208
- Table 3. Federal real property outside the United States, as of June 30, 1960 210
- Table 4. Federal real property in the United States, by State, as of June 30, 1960 212
- General Services Administration regulations and instructions 214
- Realty inventory of the Architect of the Capitol, as of June 30, 1960 235

Part VI. Investments in related areas (realty) of the executive agencies, offices, and establishments of the U.S. Government, including the Department of Defense, covering investments not included in overall report, as of June 30, 1960 239
- Worldwide related realty inventory of the executive agencies, offices, and establishments of the U.S. Government, including the Department of Defense, covering investments in (related) areas, not included in overall report, as of June 30, 1960, summary 241
- Related real property of selected departments and agencies other than the Department of Defense as of June 30, 1960 242
- Breakdown tables covering related real property by department, agency, and office, as of June 30, 1960 243

Part VII. Realty donated or acquired at no cost to the Federal Government (previously listed as "zero value" or at $1 for accounting purposes), as of June 30, 1960 (estimated present-day value of acreage) 247
- Recapitulation—Federal realty donated or acquired at no cost to the Federal Government (previously listed at "zero value" or at $1 for accounting purposes), as of June 30, 1960—estimated present-day evaluation of acreage 249
- Letter from the Department of Commerce 250
- Inventory, Department of Defense 251
- Inventory, Department of Health, Education, and Welfare 254
- Inventory, Department of the Interior 281
- Inventory, Department of Justice 304
- Inventory, Department of the Treasury 306
- Inventory, U.S. Coast Guard 310

Page

Part VIII. Federal public domain properties 349
Recapitulation, estimated evaluations of Federal public domain acreage, including mineral resources, as of June 30, 1960 351
Breakdown and summary table, by department and agency, covering estimated evaluations of Federal public domain acreage, structures, and facilities, and mineral resources value, as of June 30, 1960 352
Public domain properties, Department of Agriculture 354
Public domain properties, Department of Commerce 355
Public domain properties, Department of Defense 357
Public domain properties, Department of Health, Education, and Welfare 359
Public domain properties, Department of the Interior 376
Mineral resources value of the public domain 380
Public domain properties, Department of Justice, Bureau of Prisons 381
Public domain properties, Post Office Department 382
Public domain properties, U.S. Coast Guard 383
Public domain properties, Atomic Energy Commission 409
Public domain properties, Federal Aviation Agency 416
Public domain properties, General Services Administration 421
Public domain properties, International Boundary and Water Commission, United States and Mexico (U.S. section) 422
Public domain properties, Veterans' Administration 424

[COMMITTEE PRINT]

FEDERAL REAL AND PERSONAL PROPERTY INVENTORY REPORT (CIVILIAN AND MILITARY) OF THE U.S. GOVERNMENT, COVERING ITS PROPERTIES LOCATED IN THE UNITED STATES, IN THE TERRITORIES, AND OVERSEAS, AS OF JUNE 30, 1960

Part I

INTRODUCTION

This Federal property inventory report represents a compilation of the assigned values of real and personal property owned or controlled by the Federal Government. This is the sixth inventory report issued by the House Committee on Government Operations which records, in a comprehensive and concise manner, assets of the Government located throughout the world as of June 30, 1960. Previously the committee has compiled Federal property inventory reports as of June 30, 1955 (12th Intermediate Report, Report No. 1930, 84th Cong., 2d sess.), June 30, 1956, June 30, 1957, June 30, 1958, and June 30, 1959.

Each year the committee staff assigned to this project, together with Government department and agency representatives working with the staff, have delved further into the inventory accounting systems employed by the Federal departments and agencies in an effort to include assets not previously included because of incomplete records or because inventories were not under inventory accounting control. One needs only to compare the previous inventory reports to visualize clearly the great progress which has been made in the improved accounting methods and recordkeeping for the gigantic amounts of real and personal property owned or controlled by the Federal Government. Up-to-date accounting systems and stimulated interest in property inventories have strengthened the efforts of Government departments and agencies in bringing inventories under accounting control. This progress, which is being observed by Members of Congress and especially the membership of this committee, has been encouraging.

Again this year, additional refinements are reflected within this Federal property inventory report. Concentrated efforts will continue, in working with Government department and agency representatives, to improve and broaden the scope of the property inventory undertaking. It is the desire of the committee to prepare, in the not too distant future, an inventory report which will furnish the Congress and the public a complete and comprehensive listing of Federal personalty, recorded at acquisition cost, and Federal realty at known or estimated acquisition cost as well as estimated present-day evaluations. This objective has been partially realized. In this report, as has been done previously, Capitol Hill realty is recorded at estimated present-day evaluations; also, public domain is recorded at estimated present-day evaluations. In addition, this report reflects estimated

present-day evaluations of Federal realty previously recorded at "zero value" or recorded at $1 for accounting purposes. Progress continues in the direction of attaining the ultimate objective of the committee of presenting a realistic and defensible inventory report reflecting "in-use" or estimated present-day evaluations.

In June of this year the committee published "The Federal Property Inventory Undertaking of the House Committee on Government Operations—An Endeavor To List Real and Personal Assets of the Federal Government on a Worldwide Basis—A Long Overdue Accomplishment." This study enumerated the history of the property inventory undertaking since its inception, the methods employed in obtaining real and personal property data from the Government departments and agencies, as well as Capitol Hill properties, and the improvements reflected in the individual annual reports. The accomplishments of the Committee on Government Operations, working with property representatives on the project, are set forth in the study. Such a study was prepared as a result of numerous inquiries from school and university libraries, as well as individuals, and others concerning this undertaking by the committee and the progress made to date in recording values of real and personal property of the Federal Government located throughout the world.

FEDERAL PERSONALTY

Most Federal personalty figures in this report are furnished the committee by the Department of the Treasury on request of the chairman of the committee. The Department of Defense reports all its inventories, real and personal, to the committee direct for inclusion in the report. These figures cover assets of the three military departments and the Corps of Engineers, civil functions. Personalty inventories of the Architect of the Capitol, the Sergeant at Arms of the U.S. Senate, the Clerk of the House of Representatives, the Library of Congress, the Supreme Court of the United States, the U.S. courts of appeals, U.S. district courts, and the special U.S. courts are reported to the committee direct.

Federal personalty (exclusive of cash and related cash items) is reported herein at acquisition cost. This manner of reporting these assets has been discussed with representatives of the General Accounting Office and Department of the Treasury. It is the consensus of opinion that this approach represents a realistic method of recording personalty items, especially in light of replacement costs and in view of amounts received for such items when they are declared surplus and offered for sale. In recording values of items such as paintings, portraits, statues, numerous publications, and volumes of books where records are unavailable or the acquisition cost is unknown, an estimated or known value has been used. Numerous personalty assets of the Federal Government are listed on its inventory records at "no value" inasmuch as some such items were donated to the Federal Government (at no cost) and in many instances it is impossible to place a realistic value on these properties because of their patriotic or sentimental, rather than intrinsic value. Such is the case of many items to be found in the Library of Congress, the Smithsonian Institution, the National Archives, and in other storehouses of the Nation. Some months ago the famous Hope diamond was donated

to the U.S. Government. It is valued at figures ranging from something like $200,000 to $2 million. Even though it is a recognized fact that this asset is worth a considerable sum of money, it is not included in the inventory reports published by this committee.

The increase in personalty figures in our reports are mainly a result of refinements brought about by improved recordkeeping within the Government and inventories having been brought under inventory accounting control. The Treasury Department has been instrumental in furnishing personalty data to the committee which reflect refinements in many areas of accounting throughout the Government. This has been particularly noted in the worldwide inventories of the Department of Defense.

FEDERAL REALTY (EXCLUDING PUBLIC DOMAIN)

Federal realty is listed herein, for the most part, at acquisition cost, with usage categories and number of acres noted. In many instances, realty which has been donated to the Government, or obtained at no cost, has been recorded previously in our property inventory reports at "no value" or at $1, for accounting purposes.

Last year departments and agencies having such properties under their jurisdiction were requested to affix an estimated present-day evaluation on such realty. Cooperation in this endeavor was received from each department and agency having such realty and methods and practices employed in the evaluation of public domain lands were used in the establishment of current evaluation on "no value" lands. These up-to-date evaluation figures have been furnished the committee direct by the departments or agencies concerned. This additional refinement has been accomplished by the efforts of experienced and qualified personnel within the departments, thus making it unnecessary to bear the expense of engaging outside appraisal firms for the undertaking. The committee is gratified at its accomplishment of having its property inventory report reflect either estimated present-day or acquisition cost values placed on all Federal realty.

In keeping with the desires of the committee, the Architect of the Capitol has again furnished realty figures for inclusion in this report which reflect estimated present-day evaluations on properties under his control.

It should be noted that this inventory report records, for the first time, the realty assets of the St. Lawrence Seaway Development Corporation. This joint project, involving the United States, was recently completed and dedicated; however, because of the intricacies involved in property accounting, accurate property records have only recently been made available.

Construction work-in-progress figures for all Government departments and agencies, including the Department of Defense, are again recorded in the realty portion of this report. Ordinarily the accepted Government procedure of recording a Federal project is to await its completion. When the Government actually takes possession of the project, it is then recorded on the books of the Government. The committee feels that a realistic manner of recording the Government's investment in a project which is in the process of construction is to record the actual investment at the close of the fiscal year, rather than await a project's completion to record its value. Our manner of re-

cording construction-in-progress figures reflects the ultimate objective of a comprehensive and complete listing of all Federal assets in all areas at a given time, rather than limited reporting in selected areas. This is also representative of accepted good bookkeeping methods and practices.

It should be borne in mind that the acquisition costs recorded for some buildings and facilities are representative of present-day evaluations. This is true when considering the value of buildings and facilities which have been constructed or purchased recently.

An additional refinement in the realty portion of our report this year is the listing of Federal realty, excluding public domain, not only by departmental jurisdiction and general location (whether located in the United States, in the territories, or overseas), but by a breakdown of the acreage by States. This additional information is of particular interest not only to the congressional offices, but to the general public as well. A further breakdown of real property by State, county, and department, as well as cross indexed department and individual State listings, is available in the office of the Committee on Government Operations, or from the General Services Administration.

FEDERAL REAL ESTATE—THE ULTIMATE ADOPTION OF PRESENT-DAY ESTIMATED EVALUATION PROCEDURES

As pointed out previously, Federal realty under the jurisdiction of the Architect of the Capitol, public domain acreage, as well as realty heretofore list at "zero value," is recorded in this report at estimated present-day evaluation. Other realty is recorded at acquisition cost. In most instances the acquisition-cost figures in no way represent present-day value. In many instances values have increased tremendously while in others the properties have decreased in value.

Assistance has been pledged, at the convenience of the Committee on Government Operations, by the American Institute of Real Estate Appraisers to assist and advise in setting guidelines and appropriate criteria which can be employed in the reevaluation of Federal realty. These end results will determine the methods to be utilized in recording estimated present-day evaluations of Federal realty presently recorded at acquisition cost. This invaluable assistance has been offered on a pro bono publico basis by the institute.

Avenues are being explored in an endeavor to reach agreement between Government representatives as to a suitable approach to this undertaking. The multitude of properties, their age, and jurisdiction make the undertaking a complex one, but one which the committee feels can be accomplished and one that is long overdue.

It has been concluded that an honest approach to the evaluation of Federal realty is to use a formula of "estimated replacement cost, less depreciation." From this formula, it is expected that reevaluation criteria will be developed and put into practice. The committee deplores a continuation of the present practices of evaluation by governmental authorities who are aware that such practices result in misleading and antiquated evaluations which demand a more convincing defense than has been made of them. Remedial practices which will correct this situation should be initiated immediately.

Renewed efforts are being made to secure the adoption of improved standards in evaluation procedures and practices. The committee

feels that an inventory report such as this should reflect realistic figures on Federal real estate, based on approved evaluation procedures and practices, rather than merely to include figures which, in many instances, are antiquated and present a misleading picture of the Government's investment.

PUBLIC DOMAIN PROPERTIES

The term, "public domain land," embraces all the areas, title to which was vested in the U.S. Government by virtue of its sovereignty. Public domain lands are original public domain lands which have never left Federal ownership; also lands within Federal ownership which were obtained by the Government in exchange for public lands or for timber on such lands. It also includes original public domain lands which have reverted to Federal ownership through the operation of public land laws.

Public domain acreage is listed in this report at estimated present-day evaluations. In some instances, Federal departments and agencies have been able to place an estimated present-day evaluation on buildings, structures, and facilities located on public domain lands. However, these estimates are included for information purposes only in the public domain summary table. In order to avoid duplication and for the sake of clarity, all buildings, structures, and facilities are recorded in the realty section of the inventory report at acquisition cost. When "yardstick evaluation criteria" have been established and it is possible to list all improvements on Federal lands at estimated present-day evaluations, it will be possible to have all realty tables reflect current up-to-date figures, as well as acquisition costs. The method used in this report has been adopted so as not to confuse the reader and at the same time so as to avoid the overlapping of figures and properties. In some instances, because of the nature of the property and the location of the installation itself, it has not been possible to determine, because of intermingling, whether some structures are located on public domain or other Federal property.

Estimated present-day evaluations of public domain have been determined by qualified field representatives employed in real property field offices of the departments. As a result of their skill and assistance, evaluations have been determined without having to engage the services of private professional appraisers. Methods used in the appraisal of public domain lands have been determined by qualified field representatives, based on long experience in the property appraisal field and on evaluation criteria employed in the evaluating of adjoining federally or privately owned properties.

The Department of the Interior is responsible for determining overall values of mineral resources, oil, and ore deposits for all Government departments and agencies, and the Department of Agriculture is responsible for furnishing the committee estimated overall values of timberlands, grazing lands, grazing rights, and so forth. All public domain data are furnished the committee direct by the department or agency having such property under its control and are not furnished through the General Services Administration.

Since its Federal property inventory report, as of June 30, 1956, the Committee on Government Operations has listed public domain lands in inventory reports at a realistic estimated present-day

evaluation. Prior to that date those lands had been listed at "no value." An attempt was made in 1937 by representatives of the Federal Government to evaluate public domain acreage. After considerable time, effort, and funds had been expended in this endeavor, the end result was an overall evaluation of these properties at $1.25 per acre. Such an unrealistic figure in no way reflects the true value of these lands either in 1937 or today. One of the objectives of the committee's preparation of a Federal property inventory report has been to face this situation on a realistic basis and to investigate these property areas, and, at the same time, to encourage improved accounting of known Federal property assets.

As a result of much effort, coupled with experience and concentrated interest, it has been possible for all departments and agencies to complete the job of placing estimated present-day evaluations on public domain acreage under their control.

For the sake of clarity, acquisition cost figures have been used in this report covering most Federal realty, including buildings, structures, and facilities located thereon. Public domain acreage, federally owned acreage previously listed at "zero value," and Capital Hill realty are all listed in this report at estimated present-day evaluations. Also included in the realty portion of this report are figures covering areas of construction-in-progress, leasehold improvements, and real-estate collateral acquired.

"FUNCTIONAL USE BASIS" DATA

This Federal property inventory report reflects assets—real and personal—in a manner prescribed for Federal usage. Major categories, as listed, represent inventories as of June 30, 1958, 1959, and 1960 (for comparative purposes) and cover the major functions of:

(*a*) Major national security.
(*b*) Veterans' services and benefits.
(*c*) International affairs and finance.
(*d*) Labor and welfare.
(*e*) Agriculture and agricultural resources.
(*f*) Natural resources (including public domain).
(*g*) Commerce and housing.
(*h*) General government.

This functional breakdown follows the same analysis as the receipts and expenditure classifications and has some utility in illustrating how the assets of the Government are being utilized.

ACKNOWLEDGMENTS

Acknowledgment is made to the Government department and agency representatives who have been of such great assistance to the committee in the preparation of this report. Representatives of the property offices of the Architect of the Capitol, the Supreme Court of the United States, the Library of Congress, the Sergeant at Arms, U.S. Senate, the Clerk of the House of Representatives, and the Administrative Office of the U.S. Courts have been most helpful in furnishing data direct to the committee for inclusion in this report.

Without the able assistance of qualified and interested Government representatives furnishing data either direct, or on a representative-for-agency basis, the compilation of accurate and comprehensive

data in the realty and personalty fields, as represented herein, would not have been possible.

CONCLUSION

Interest continues to increase in the Federal property inventory reports compiled by the House Committee on Government Operations. This is partially due to the fact that our report includes a compilation of both realty and personalty data. These data, contained in one document, are particularly helpful to congressional offices, libraries, news media, and those who may be writing articles or compiling statistics about Federal assets, whether located in a particular area of our Nation, the entire United States, or worldwide. Rather than having to refer to several documents or contact several Government departments, it is possible to obtain the desired information from this one document.

Increased inquiries about, and requests for copies of the report, are being received from congressional offices, Federal departments and agencies, schools and universities located throughout the United States and abroad, and from the military establishments throughout the world. Requests for copies of the report continue to be received from various State governments, private research organizations, libraries, and interested individuals. Many inquiries have been made about realty owned by the Federal Government in certain areas of the United States, as well as the dates of acquisition and jurisdictional status of such lands.

For a long time many State governments have been interested in having up-to-date inventories of their real properties which reflect cost values as well as present-day evaluations. Although there exists a great difference in the methods and manner of recording property values in States at the present time, there are strong indications that a uniform pattern will be established in the not too distant future for recording these inventories. There is an aroused interest in this subject at the present time and State officials are exchanging ideas, methods, and procedures for improving real property accounting and evaluation processes.

The Federal property inventory report, issued by the Committee on Government Operations, is being used as a handbook in many States at the present time and more and more attention is being focused on this publication, not only in the Washington area, but throughout the United States and abroad.

The report has been the subject of several newsletters originating in congressional offices. In some instances, information in a newsletter will list the total Federal property assets as well as figures covering Federal assets located in a particular area or State.

The committee feels that each Federal property inventory report it releases is a step forward in realizing the objectives of House Resolution 26, introduced in the House of Representatives on January 5, 1955, by former Congressman Martin Dies and referred to the House Committee on Government Operations. Our initial report, as of June 30, 1955, was a starting point and represented efforts in recording Federal assets in one document—in the form of an annual inventory report. Until that time there was no central place where one could find data covering all Federal real and personal assets located in continental United States, the territories, and at oversea bases.

Since this initial undertaking, each Federal property inventory report has reflected improvements and refinements. A primary objective in improving our Federal property inventory reports has been the recording of real and personal assets of the Federal Government in a realistic way—to record realty assets at acquisition cost as well as at estimated present-day evaluations and to record personalty assets at acquisition cost. The undertaking of evaluating public domain properties and real property hereto recorded at zero value or at $1 (for accounting purposes) has been a tremendous task and one made possible by interest in, and participation by, the departments and agencies having such properties under their control. The property representatives of these departments and agencies who have worked with the committee staff in completing this assignment are to be congratulated on the job which has been done.

Federal personalty will continue to be reported at acquisition cost. This decision has been made on the advice of the General Accounting Office representatives and other accounting specialists within the Government.

The committee is proud of the accomplishment of having this inventory report reflect present-day estimated evaluations on vast areas of realty. It is expected that in the near future evaluation criteria will be formulated, and put into practice, which will enable the committee to compile and present to the Members of Congress and to the public an inventory report which will be more realistic, practical, and useful than one which merely reflects acquisition cost figures in certain realty areas.

The Territory of Alaska became our 49th State by Presidential proclamation. The Territory of Hawaii became our 50th State by Presidential proclamation on August 21, 1959. This inventory report records realty located in these two States in our "United States" listings. Previously, assets of these areas were recorded in our "Territorial" listings.

The scope of an inventory of the properties owned by the Federal Government is tremendous and complex. These inventories are located in areas throughout the world and the recording and reporting of such assets is a massive undertaking. Improved bookkeeping methods and accounting controls are proving to be most helpful, both within the civilian and military departments of the Government. Government property representatives assisting in this endeavor are keenly interested in improving records which represent the Government's investment in the real and personal property fields. It has been established that the need is great for an up-to-date Federal property inventory undertaking such as the committee has been authorized and designated to make. This project will continue to reflect various economic changes in values as well as improved inventory reporting practices. These results, represented in informative report form, will be of constant utility.

In compiling and reporting data of a classified nature for inclusion in this report, the committee has, of course, complied with necessary security regulations. Efforts have been made to record classified data in a manner which will insure secrecy, and at the same time remain informative and accurate. This is particularly reflected in some areas of Department of Defense inventories. Breakdown figures have been used in each instance possible and only in restricted

areas have lump-sum figures been recorded. Substantiating data covering classified areas are available within the departments for those qualified to see and study on a need-for-use basis.

This Federal property inventory report records Federal real and personal assets located throughout the world as being $276 billion, as of June 30, 1960. These are sizable amounts, and it is quite evident that recordkeeping operations involved in the accurate accounting of inventories of this size and scope are both huge and exacting. Likewise, it is interesting to observe, when considering the size and amount of our property inventory, the recorded amount of our national debt. It was recorded as being over $286 billion as of June 30, 1960—an all-time high.

Efforts will continue to make additional improvements in our property inventory undertaking. Eventually the committee expects to be able to present an inventory report which will reflect not only acquisition cost of Federal real estate, but at the same time list its estimated present-day evaluation as well. At that time the basic objective of the undertaking will have been accomplished. Continued interest in the project, and coordinated cooperation on the part of Government department representatives working with the committee staff, can accomplish our ultimate objective.

Favorable commendations have been received on the inventory project and the work the committee is doing in continuously improving this long overdue public undertaking. The results so far attained bear eloquent validating evidence of an effective performance by the Committee on Government Operations of a task assigned to it by the Congress. Even so, we are mindful of the fact that there is still much to be done, and there will always remain the constant surveillance of our inventories to assure that they are kept up to date and our assets properly accounted for.

62804 O—60——2

PART II

MASTER RECAPITULATION OF FEDERAL PERSONALTY AND REALTY OF THE UNITED STATES GOVERNMENT AS OF

JUNE 30, 1960

JUNE 30, 1959

JUNE 30, 1958

AND

GRAND RECAPITULATION, BY FUNCTIONAL USE BASIS, OF ASSETS AS OF 1960, 1959, AND 1958

Grand Recapitulation of the Personalty and Realty Assets of the U.S. Government (Agencies, Offices, and Establishments of the Government, Including the Department of Defense) as of June 30, 1960, June 30, 1959, and June 30, 1958

[In millions of dollars]

Classification	June 30, 1960	June 30, 1959	June 30, 1958
PERSONAL PROPERTY			
Cash:			
With Treasurer of the United States	8,005	5,350	9,749
On hand and in banks outside the Treasury	920	931	951
Investments (other than public debt)	5,381	5,345	3,932
Accounts and notes receivable	5,064	5,406	5,866
Commodities for sale	7,367	6,331	5,573
Work in process	572	493	2,371
Materials and supplies	9,068	8,886	8,318
Loans receivable	22,767	20,951	18,484
Machinery and equipment	11,440	11,282	10,793
Other assets	9,156	9,925	9,371
Department of Defense (equipment, supplies, stock inventories, etc.)	120,203	117,716	119,752
Corps of Engineers (equipment, etc.)	189	192	188
Total personal property	200,132	192,808	195,348
REAL PROPERTY			
Departments and agencies (other than Department of Defense)	15,912	15,278	14,855
Department of Defense, including Corps of Engineers, civil functions	36,822	33,935	30,802
Architect of the Capitol [1]	387	368	345
Other, including construction in progress, etc.	6,832	7,022	6,284
Donated or otherwise acquired at no cost	276	264	----------
Public domain acreage, including mineral resources [1]	15,601	14,889	14,422
Total, real property	75,830	71,756	66,708
Total, all property	275,962	264,564	262,056

[1] Computed at estimated present-day evaluation.

Note.—All properties reported are shown in gross amounts without deductions for allowances for losses and depreciation. Only wholly Government-owned corporation assets and other wholly owned assets are included. Assets held under trust arrangements and interagency assets, including public debt securities owned, are excluded. The properties have been valued at acquisition cost or estimated cost when the actual costs were not known. Public domain, donated property, and properties under supervision of the Architect of the Capitol are shown at estimated present-day values. Properties acquired as gifts or without cost to the Government are also shown at estimated present-day values.

Grand Recapitulation of the Personalty and Realty Assets of the U.S. Government Classified on a Functional Use Basis as of June 30, 1960, June 30, 1959, and June 30, 1958.

[In millions of dollars]

Major function	June 30, 1960	June 30, 1959	June 30, 1958
Major national security:			
Personal property	136,452	133,373	137,653
Real property	38,115	36,566	33,196
Total	174,567	169,939	170,849
Veteran's services and benefits:			
Personal property	303	284	295
Real property	1,327	1,346	1,269
Total	1,630	1,630	1,564
International affairs and finance:			
Personal property	20,827	20,219	17,876
Real property	199	259	237
Total	21,026	20,478	18,113
Labor and welfare:			
Personal property	289	184	148
Real property	390	275	260
Total	679	459	408
Agriculture and agricultural resources:			
Personal property	13,765	13,599	11,537
Real property	65	966	866
Total	13,830	14,565	12,403
Natural resources:			
Personal property	1,580	1,492	1,386
Real property and public domain	31,768	28,182	26,791
Total	33,348	29,674	28,177
Commerce and housing:			
Personal property	13,888	13,183	11,533
Real property	1,828	2,034	2,117
Total	15,716	15,217	13,650
General government:			
Personal property [1]	13,028	10,474	14,920
Real property	2,137	2,128	1,972
Total	15,164	12,602	16,892
Grand total	275,962	264,564	262,056

[1] Includes cash of the Treasurer of the United States and cash held by accountable officers outside the Treasury amounting to $8,925 million at June 30, 1960, to $6,281 million at June 30, 1959, and to $10,700 million at June 30, 1958.

PART III

PERSONALTY INVENTORY OF EXECUTIVE, LEGISLATIVE, AND JUDICIARY OFFICES, AGENCIES, AND ESTABLISHMENTS OF THE UNITED STATES GOVERNMENT AS OF JUNE 30, 1960

REAL AND PERSONAL PROPERTY OF THE DEPARTMENT OF DEFENSE AS OF JUNE 30, 1960

Worldwide Government Personalty Recapitulation as of June 30, 1960

[In thousands of dollars]

Agency or department:	
Executive, legislative, and judiciary offices, agencies, and establishments of the U.S. Government, including financial assets of the Department of Defense and the Corps of Engineers, civil functions	$79, 740, 463
Department of Defense (personalty)	120, 203, 000
Corps of Engineers, civil functions (personalty)	189, 000
Grand total	200, 132, 463

Treasury Department

Washington, D.C.

Summary statement

Pursuant to request of the Honorable William L. Dawson, chairman of the Committee on Government Operations, House of Representatives, in letter dated March 8, 1960, the Treasury Department again participated in securing data and compiling figures on the governmentwide property inventory report as of June 30, 1960. The report of the Defense Department and certain branches of the Legislative Establishment and the Judiciary were sent direct to the committee and are included in another section of this report. Also the data on real property, based on reports of the agencies and General Services Administration are incorporated in a separate section. However, certain personal property of the Defense Department consisting of (1) cash of disbursing officers, (2) receivables, (3) advances to contractors, and (4) certain progress payments, are included in this section of the report by mutual agreement.

Treasury Department Circular No. 966, Supplement No. 1, dated June 1, 1956, requires the submission of asset information to the Treasury and contains instructions for the preparation of these statements as of June 30 of each fiscal year. A total of 151 Government agencies submitted 258 statements of financial condition and asset reports. All agencies cooperated fully in furnishing the Treasury Department with the required data. The Treasury Department prepared the "Statement on Personal Property of the U.S. Government" on the basis of information submitted by the agencies. A statement on "Related Real Property of Selected Agencies, Other than Defense" is also included. Preparation of these statements was accomplished by the close cooperation between the Treasury Department and the staff of the House Committee on Government Operations. Figures on real and personal property of the Defense Department are reported separately and included in the overall summaries in this report. In the comparative summaries that follow, the assets of the Defense Department are excluded except for the items of personal property referred to previously.

Comparative figures on personal property of the U.S. Government as of June 30, 1960 and 1959 (exclusive of Defense Department)

[In thousands of dollars]

Classification	June 30 1960	June 30 1959	Increase or decrease (−)
Cash on hand, in banks, etc	$8,925,433	$6,280,613	$2,644,820
Investments (other than public debt)	5,381,132	5,344,843	36,289
Accounts and notes receivable	5,063,686	5,405,956	−342,270
Commodities for sale	7,366,607	6,331,170	1,035,437
Work in process	572,428	493,234	79,194
Materials and supplies	9,068,248	8,886,469	181,779
Loans receivable	22,766,535	20,951,111	1,815,424
Machinery and equipment	11,440,448	11,281,749	158,699
Other assets	9,155,946	9,924,678	−768,732
Total	79,740,463	74,899,823	4,840,640

NOTE.—All assets herein reported are shown in gross amounts with no deductions for allowances for losses or depreciation. Only wholly Government-owned corporation assets and other wholly owned assets are included. Assets held under trust arrangements and interagency assets including public debt securities are excluded. The assets are in the main valued at acquisition cost (known or estimated).

The personal property inventory, exclusive of amounts reported by the Defense Department in another section, shows a net increase of $4.8 billion over the total reported as of June 30, 1959. Principal increases during the year occurred in the following classes of assets: Cash on hand and in banks $2.6 billion, commodities for sale $1.0 billion, and loans receivable $1.8 billion. Major decreases occurred in the following: Accounts and notes receivable $0.3 billion and other assets $0.8 billion. Loans receivable as of June 30, 1960, amounted to $22.8 billion and the increase of $1.8 billion over June 30, 1959, is due primarily to inclusion of foreign currency loans that were previously shown in "Other assets." A comparative analysis by type of loans outstanding is as follows:

Comparative figures on gross loans outstanding

[In thousands of dollars]

Type of Loan	June 30, 1960	June 30, 1959	Increase or decrease (−)
To aid agriculture	$5,365,976	$6,160,641	−$794,665
To aid homeowners	4,963,134	4,298,921	664,213
To aid industry	722,415	705,637	16,778
To aid States, territories, etc	348,915	309,988	38,927
To aid financial institutions	31,714	1,811	29,903
Foreign loans	8,614,632	8,762,524	−147,892
Foreign currency loans	1,683,425	(1)	1,683,425
Other	1,036,324	711,589	324,735
Total loans	22,766,535	20,951,111	1,815,424

[1] Reported previously in "Other assets," in the amount of $1.2 billion.

The summary and detail statements that follow as well as the statement on investment in related real property were prepared by the Treasury Department in cooperation with the staff of the committee. Such cooperative effort has been in evidence since inception of this annual report.

Statement of Personal Property of the U.S. Government as of June 30, 1960

Personal property of the U.S. Government as of June 30, 1960 (excluding the greater part of the Department of Defense shown elsewhere in this report)—Summary statement

[In thousands of dollars]

	Cash on hand, in banks, and in transit	Investments	Accounts and notes receivable	Commodities for sale, etc.	Work in process	Materials and supplies [1]	Loans receivable [2]	Machinery and equipment	Other assets [3]	Total
Departments										
Agriculture	9,110	2	185,577	7,234,435	467	4,565	[4] 5,365,975	394,381	408,508	13,603,020
Commerce	1,950		20,569	3,336	852	12,656	184,757	4,509,981	37,115	4,771,216
Defense (assets not reported elsewhere):[5]										
Office of the Secretary of Defense			4,624				83,078			87,702
Army	271,236		46,039				2,613		102,825	422,713
Navy	67,820		29,990				1,671		1,368,885	1,468,366
Air Force	78,264		47,608				3,218		1,038,978	1,168,068
Corps of Engineers, civil functions	1,301		840						52,317	54,458
Health, Education, and Welfare	43		830	1,685	216	2,145	73,738	108,619	159	187,435
Interior	10		137,715	16,536	250	19,566	51,550	211,932	142,600	580,159
Justice	691		348	1,860	1,662	10,002		62,062	121,609	198,234
Labor	5		235			174		5,200	170	5,784
Post Office	120,245		35,778			7,859		408,879		572,761
State	5		117,618			2,575	51,445	59,397	12,200	243,240
Treasury	8,353,307	4,875,287	[6] 4,202,845	6,592	9,123	50,121	[7] 3,406,158	653,660	2,492,158	24,049,251
Subtotal	8,903,987	4,875,289	4,830,616	7,264,444	12,570	109,663	9,224,203	6,414,111	5,777,524	47,412,407
Other Agencies										
Legislative branch	1,062		256	3,743	14,589	8,303		36,004	2,347,668	2,411,625
The judiciary	138					67		5,206	19,743	25,154
Executive Office of the President			11,986			208,689		4,192	15	224,882
Funds appropriated to the President	762		46,995		608	1,458,559	3,726,838	92,807	53,385	5,379,954
General Services Administration	1,054	60	52,833	55,924	6,918	6,926,296	162,740	133,770	13,255	7,352,850
Housing and Home Finance Agency	4,983	158,279	10,444			99	4,581,789	7,071	297,942	5,060,607
Atomic Energy Commission			42,644		459,326	238,677		3,660,944	25,875	4,427,466
Export-Import Bank of Washington	464	3,000	310			6	3,268,018	277	200,011	3,472,086
Farm Credit Administration	59	339,967	6				3,933	187		344,152
Federal Aviation Agency	(*)		811		77,670	61,658		68,399	397,445	605,983
Federal Deposit Insurance Corporation	44		26			66	1,714	(*)	7,977	9,827
Federal Home Loan Bank Board	(*)		13,440			13	30,000	489	93	44,035
National Aeronautics and Space Administration			4,047			10,002		57,190	1,197	72,436
Panama Canal	6,268		4,397	3,373		6,175		67,612	2,078	89,903
St. Lawrence Seaway Development Corporation	67		739			84		3,147		4,037

Small Business Administration	408	4,537	722				393,741	1,137	3,969	404,514
Tennessee Valley Authority	295		12,966	1,555	306	38,991		564,881	8	619,002
U.S. Information Agency			1,186			699		53,050	4,025	58,960
Veterans' Administration	5,842		28,773	37,548	25		1,372,300	245,866	2,420	1,692,774
All other independent offices	(*)		489	20	416	201	1,259	24,108	1,316	27,809
Subtotal	21,446	505,843	233,070	102,163	559,858	8,958,585	13,542,332	5,026,337	3,378,422	32,328,056
Grand total	8,925,433	5,381,132	5,063,686	7,366,607	572,428	9,068,248	22,766,535	11,440,448	9,155,946	79,740,463

[1] Includes materials for national defense.

[2] Includes foreign currency loans amounting to $1,683,426,502 (see footnote 3).

[3] Includes foreign currency assets representing receivables recoverable in foreign currency, as well as balances of foreign currencies in U.S. depositaries, in the dollar equivalent aggregating $2,453,662,769. These currencies, acquired without the payment of dollars, were generated under various Government programs, principally the Agricultural Trade Development and Assistance Act of 1954, as amended, and the Mutual Security Acts, as amended. Dollar equivalents are computed, for reporting purposes, to provide a common denominator for the currencies of the many countries involved. The rates of exchange used in the conversion of foreign currency units to U.S. dollar equivalent generally depend on the ultimate utilization of these currencies. Loans and other foreign currency receivables that are dollar denominated in loan agreements are valued at agreement rates of exchange. Loans stated in units of foreign currency and receivables in currencies that are available for sale for dollars and certain other U.S. uses are converted at market rates of exchange in effect on reporting dates, i.e., the rates at which the Treasury sells such currency to Government agencies.

[4] Excludes loans guaranteed by the Commodity Credit Corporation amounting to $155,796,782.

[5] Includes certain figures on personal property for the Department of Defense not included under the special section of real and personal property of that Department in this report.

[6] Does not include the principal of World War I debt accounts ($11,427,522,684) on which payments have not been received since 1933.

[7] Includes World War I indebtedness of Finland amounting to $5,922,291. Does not include an amount of $28,102,000 representing loans to various States pursuant to the act approved June 23, 1836, on which no payments have been received.

*Less than $500.

NOTE.—All assets herein reported are shown in gross amounts, with no deductions for allowances for losses and depreciation. Only wholly Government-owned corporation assets and other wholly owned assets are included. Assets held under trust arrangements and interagency assets, including public debt securities owned, are excluded. The assets are, in the main, valued at acquisition cost (known or estimated).

Source: Furnished by Treasury Department.

Personal property of the U.S. Government, as of June 30, 1960

[In thousands of dollars]

	Cash on hand, in banks, and in transit	Investments	Accounts and notes receivable	Commodities for sale, etc.	Work in process	Materials and supplies [1]	Loans receivable [2]	Machinery and equipment	Other assets [3]	Total
DEPARTMENT OF AGRICULTURE										
Agricultural Research Service:										
Working capital fund			1		5	82		552		640
Special foreign currency program			2						18,193	18,195
All other			1,819			434		38,249		40,502
Extension Service			11					201	151	363
Farmer Cooperative Service			7					78		85
Soil Conservation Service			272			138		27,088		27,498
Agricultural Conservation Program Service			583							583
Agricultural Marketing Service			1,382	7,681	462			6,260		15,785
Foreign Agricultural Service:										
Special foreign currency program			393						11,587	11,980
All other			26					602		628
Commodity Exchange Authority								81		81
Commodity Stabilization Service:										
Soil bank program			631							631
All other			117	1,761		124		3,862	6	5,870
Commodity Credit Corporation	7,391		171,400	7,223,489			[4] 1,191,173	244,943	65,764	8,904,160
Federal Crop Insurance Corporation	1		5,997					522		6,520
Rural Electrification Administration	437		99				3,186,473	774	152,772	3,340,555
Farmers Home Administration:										
Disaster loans revolving fund	907		276				54,963		5,283	61,429
Farm tenant mortgage insurance fund	275		1,878				40,957		572	43,682
Loan programs	16		109			158	892,409	2,334	44,597	939,623
Office of the General Counsel			3					197		200
Office of the Secretary:										
Working capital fund			24			275		829	20	1,148
All other			9					381		390
Office of Information			2			159		134		295
Library			1					91		92
Forest Service:										
Working capital fund			40	1,504		723		33,173	21	35,461
All other	83	2	495			2,472		34,030	109,542	146,624
Total, Department of Agriculture	9,110	2	185,577	7,234,435	467	4,565	5,365,975	394,381	408,508	13,603,020

Department of Commerce										
General administration:										
Working capital fund				109				519		628
All other			39	519				3,521	886	4,965
Bureau of the Census	130		24		387	210		11,403		12,154
Coast and Geodetic Survey			175	702	42	473		22,064		23,456
Maritime activities:										
Federal ship mortgage insurance fund	102					5	827	7,824	5	8,763
Vessel operations revolving fund	972		1,891			5,972			56	8,891
War risk insurance revolving fund	(*)		57							57
All other	504		17,686			3,676	178,299	4,408,310	35,374	4,643,849
Inland Waterways Corporation							5,631		(*)	5,631
Patent Office	236		1					4,076		4,313
Bureau of Public Roads	6		324		8	168		2,807		3,313
National Bureau of Standards, revolving fund			275	2,006	415	762		31,528	794	35,780
Weather Bureau			97			1,390		17,929		19,416
Total, Department of Commerce	1,950		20,569	3,336	852	12,656	184,757	4,509,981	37,115	4,771,216
Department of Defense [5]										
Office of the Secretary of Defense:										
Wherry Act housing revolving fund			4,624							4,624
Military assistance appropriation credit sales							83,078			83,078
Total, Office of the Secretary of Defense			4,624				83,078			87,702
Department of the Army:										
Defense housing			59							59
Defense production guarantees							2,613			2,613
Industrial fund			2,065						275	2,340
Stock fund			8,320						5,112	13,432
All other (including cash held by disbursing officers)	271,236		35,595						97,438	404,269
Total, Department of the Army	271,236		46,039				2,613		102,825	422,713
Department of the Navy:										
Defense production guarantees							1,671			1,671
Industrial fund			1,055						7,302	8,357
Stock fund			15,212						2,764	17,976
Management fund									18,414	18,414
Laundry service, Naval Academy			4							4
Marine Corps stock fund			1,520						109	1,629
All other (including cash held by disbursing officers)	67,820		12,199						1,340,296	1,420,315
Total, Department of the Navy	67,820		29,990				1,671		1,368,885	1,468,366

See footnotes at end of table, p. 32.

Personal property of the U.S. Government, as of June 30, 1960—Continued

[In thousands of dollars]

	Cash on hand, in banks, and in transit	Investments	Accounts and notes receivable	Commodities for sale, etc.	Work in process	Materials and supplies [1]	Loans receivable [2]	Machinery and equipment	Other assets [3]	Total
DEPARTMENT OF DEFENSE—continued										
Department of the Air Force:										
Defense production guarantees							3,218			3,218
Industrial fund			856						1,089	1,945
Stock fund			10,698						21,956	32,654
Management fund			4							4
All other (including cash held by disbursing officers)	78,264		36,050						1,015,933	1,130,247
Total, Department of the Air Force	78,264		47,608				3,218		1,038,978	1,168,068
Corps of Engineers:										
Revolving fund			840						554	1,394
All other (including cash held by disbursing officers)	1,301								51,763	53,064
Total, Corps of Engineers	1,301		840						52,317	54,458
Total, Department of Defense (assets not reported elsewhere)	418,621		129,101				90,580		2,563,005	3,201,307
DEPARTMENT OF HEALTH, EDUCATION, AND WELFARE										
Food and Drug Administration			101			35		2,775		2,911
Freedmen's Hospital								1,218		1,218
Office of Education:										
Student war loans							253		90	343
All other	2		65				72,473	3,879	10	76,429
Office of Vocational Rehabilitation			2					129		131
Public Health Service:										
Operation of commissaries, narcotic hospitals			10	18		(*)		27	2	57
Service and supply fund			(*)	1,520	115	5		267		1,907
Working capital fund, narcotic hospitals			50	78	101	77		418	25	749
All other			174			1,514	1,012	92,579	8	95,287
St. Elizabeths Hospital			1			466		4,232		4,699
Social Security Administration:										
Operating fund, Bureau of Federal Credit Unions	41		401					254		696
Bureau of Public Assistance			3					144		147

Children's Bureau			5					125		130
Office of the Commissioner			(*)					72	2	74
Special institution: Howard University			2							2
Office of the Secretary:										
Working capital fund				69	(*)	25		237	11	342
All other			16			23		2,263	11	2,313
Total, Department of Health, Education, and Welfare	43		830	1,685	216	2,145	73,738	108,619	159	187,435
DEPARTMENT OF THE INTERIOR										
Bonneville Power Administration			10,101			5,059		10,813	340	26,313
Southeastern Power Administration			3,066					88	117	3,271
Southwestern Power Administration			1,040			494		703	(*)	2,237
Bureau of Land Management			11,447			504		9,095		21,046
Bureau of Indian Affairs:										
Liquidation of Hoonah housing project							169			169
Revolving fund for loans							10,572			10,572
All other			97,778			382	137	29,319	346	127,962
Bureau of Reclamation:										
Upper Colorado River Basin fund			171			226		16,932	4,245	21,574
Continuing fund for emergency expenses, Fort Peck project, Montana			28			78		208	20	334
All other			8,394			4,458	18,135		130,075	161,062
Geological Survey			1,968	11,405	102	691		21,896		36,062
Bureau of Mines:										
Development and operation of helium properties			60	124	2	798		19,249	1,497	21,730
All other			20			547		24,775		25,342
National Park Service			1,843			807		20,724	3,633	27,007
Fish and Wildlife Service:										
Office of Commissioner			(*)					25		25
Bureau of Sport Fisheries and Wildlife			97					18,011		18,108
Bureau of Commercial Fisheries:										
Fisheries loan fund			20				5,197		148	5,365
All other			262	4,923		600		8,425		14,210
Office of Territories:										
Alaska Railroad revolving fund			849			4,069		27,264	1,820	34,002
Territory of the Pacific Islands, loans to private trading enterprises							171			171
All other						1	17,025	16		17,042
Virgin Islands Corporation	10		562		146	843	144	3,396	359	5,460
Office of the Secretary:										
Working capital fund			(*)	84		9		237		330
All other			9					756		765
Total, Department of the Interior	10		137,715	16,536	250	19,566	51,550	211,932	142,600	580,159

See footnotes at end of table, p. 32.

62204 O—60——3

Personal property of the U.S. Government, as of June 30, 1960—Continued

[In thousands of dollars]

	Cash on hand, in banks, and in transit	Investments	Accounts and notes receivable	Commodities for sale, etc.	Work in process	Materials and supplies [1]	Loans receivable [2]	Machinery and equipment	Other assets [3]	Total
DEPARTMENT OF JUSTICE										
Legal activities and general administration	461		27			44		5,932	120,168	126,632
Federal Bureau of Investigation			15			245		23,121		23,381
Immigration and Naturalization Service	121		283			56		10,945		11,405
Federal prison system:										
Bureau of Prisons						3,341		13,506	1,423	18,270
Federal Prison Industries, Inc	109		23	1,860	1,662	6,316		8,558	18	18,546
Total, Department of Justice	691		348	1,860	1,662	10,002		62,062	121,609	198,234
DEPARTMENT OF LABOR										
Office of the Secretary: Working capital fund			(*)			69		138		207
Bureau of Employment Security:										
Farm labor supply revolving fund	5		13			105		212	170	505
All other			222					4,850		5,072
Total, Department of Labor	5		235			174		5,200	170	5,784
POST OFFICE DEPARTMENT										
Post Office Department: Postal fund	120,245		35,778			7,859		408,879		572,761
STATE DEPARTMENT										
International Boundary and Water Commission			29			176		1,785	4,712	6,702
All other	5		117,589			2,399	51,445	57,612	7,488	236,538
Total, State Department	5		117,618			2,575	51,445	59,397	12,200	243,240
TREASURY DEPARTMENT										
Office of the Secretary:										
Reconstruction Finance Corporation, liquidation fund			13				17,994		453	18,460
Civil defense loan program							904		2	906
All other			1			77		347	5,810	6,235
Bureau of Accounts	32,891		8			658		4,158		37,715
Foreign currencies acquired without dollars									2,214,410	2,214,410
Miscellaneous loans and certain other assets		4,875,168	[6] 2,473,885				[7] 3,387,260		205,130	10,941,443

Bureau of the Public Debt	2		(*)			2,574		3,563		6,139
Office of the Treasurer:										
Check forgery insurance fund			38							38
All other	8,004,741		(*)			6,055		808		8,011,604
Bureau of Customs	5,051		760			28		8,051		13,890
Internal Revenue Service:										
Revenue accounts	106,592		1,722,005						67	1,828,664
Administrative accounts			284			431		51,766	259	52,740
Bureau of Narcotics	1		26			16		651	197	891
U.S. Secret Service			20			44		578		642
Bureau of the Mint			6	13	94	914		6,205		7,232
Bureau of Engraving and Printing			3	1,803	3,419	1,822		24,705	247	31,999
Coast Guard:										
Yard fund			46	234	4,989	2,016		2,555	43	9,883
Supply fund	2		83	4,542						4,627
All other	1	119	5,397		621	35,456		549,702	101	591,397
Exchange stabilization fund	203,815		268					40	65,384	269,507
Comptroller of the Currency	211		2			30		531	55	829
Total, Treasury Department	8,353,307	4,875,287	4,202,845	6,592	9,123	50,121	3,406,158	653,660	2,492,158	24,049,251
LEGISLATIVE BRANCH										
Senate	325					494		2,387		3,206
House of Representatives	348					195		4,154		4,697
Architect of the Capitol						1,396		2,491	1,494	5,381
Library of Congress	55			768		20		2,137	2,346,083	2,349,063
General Accounting Office			223			86		2,615		2,924
Government Printing Office:										
Revolving fund	334		33	2,975	14,589	6,112		21,521	91	45,655
All other								699		699
Total, legislative	1,062		256	3,743	14,589	8,303		36,004	2,347,668	2,411,625
THE JUDICIARY										
Supreme Court of the United States	(*)					25		348	1,095	1,468
All other	138					42		4,858	18,648	23,686
Total, judiciary	138					67		5,206	19,743	25,154
EXECUTIVE OFFICE OF THE PRESIDENT										
The White House Office						21		299		320
Bureau of the Budget			6					440		446
Council of Economic Advisers			(*)					59		59
National Security Council			1					115		116
Office of Civil and Defense Mobilization:										
Civil defense procurement fund			77							77
All other			11,902			208,668		3,276	15	223,861
President's Committee on Fund Raising Within the Federal Service								3		3
Total, Executive Office of the President			11,986			208,689		4,192	15	224,882

See footnotes at end of table, p. 32.

Personal property of the U.S. Government, as of June 30, 1960—Continued

[In thousands of dollars]

	Cash on hand, in banks, and in transit	Investments	Accounts and notes receivable	Commodities for sale, etc.	Work in process	Materials and supplies [1]	Loans receivable [2]	Machinery and equipment	Other assets [3]	Total
FUNDS APPROPRIATED TO THE PRESIDENT										
Mutual Security:										
Mutual security program (ICA)			38,073			1,091	19,389	23,081	1,511	83,145
Mutual security loans (Export-Import Bank of Washington)							3,243,722		30,873	3,274,595
Development Loan Fund			3				262,140	120	13,555	275,818
Total, mutual security			38,076			1,091	3,525,251	23,201	45,939	3,633,558
Defense production expansion:										
Export-Import Bank of Washington							24,379		33	24,412
General Services Administration	762		8,903		608	1,457,468		69,606	3,492	1,540,839
Interior Department (Defense Minerals Exploration Administration)							14,331			14,331
Treasury Department			16				162,877		3,921	166,814
Total, defense production expansion	762		8,919		608	1,457,468	201,587	69,606	7,446	1,746,396
Total funds appropriated to the President	762		46,995		608	1,458,559	3,726,838	92,807	53,385	5,379,954
INDEPENDENT OFFICES										
GENERAL SERVICES ADMINISTRATION										
Real property activities: Buildings management fund	67		373		6,918	2,391		4,469	433	14,651
Personal property activities:										
General supply fund	282		737	55,467		94		30,961	133	87,674
Administrative expenses, foreign aid procurement								2		2
Public Works Administration (in liquidation)			55				78,523		743	79,321
Stockpiling activities:										
Abaca fiber program			105						2	107
Defense production guarantees, defense materials procurement activities			154				106			260
Strategic and critical materials	1		26,870			6,909,022		17		6,935,910
General activities:										
Federal Facilities Corporation			53	399			7,962	312	67	8,793
Reconstruction Finance Corporation liquidation fund	50	2	9,063				558	1,961	140	11,774
Working capital fund			(*)	58				309		367

All other	654	58	15,423			14,789	75,591	95,739	11,737	213,991
Total, General Services Administration	1,054	60	52,833	55,924	6,918	6,926,296	162,740	133,770	13,255	7,352,850
HOUSING AND HOME FINANCE AGENCY										
Office of the Administrator:										
College housing loans			336				757,655		5,673	763,664
Public facility loans			15				45,643		584	46,242
Public works planning fund			364						11,753	12,117
Revolving fund (liquidating programs)			908				20,837	6	32,162	53,913
Urban renewal fund			387				73,406		1,881	75,674
Community disposal operations fund			(*)				7,900		45	7,945
All other			35					1,031		1,066
Federal National Mortgage Association:										
Investment in secondary market operations		157,819								157,819
Management and liquidating functions	871		1,165				1,726,476	614	6,205	1,735,331
Special assistance functions			722				1,690,072		6,308	1,697,102
Federal Housing Administration	4,111	460	6,122				166,666	3,715	231,002	412,076
Public Housing Administration, low-rent public housing program fund	1		390			99	93,134	1,705	2,329	97,658
Total, Housing and Home Finance Agency	4,983	158,279	10,444			99	4,581,789	7,071	297,942	5,060,607
ATOMIC ENERGY COMMISSION										
Atomic Energy Commission			42,644		459,326	238,677		3,660,944	25,875	4,427,466
EXPORT-IMPORT BANK OF WASHINGTON										
Regular lending activities	464		308			6	3,230,775	277	40,082	3,271,912
Liquidation of certain RFC assets		3,000					6,012		(*)	9,012
Foreign currency loans (sec. 104(e) Public Law 480)			2				31,231		159,929	191,162
Total, Export-Import Bank of Washington	464	3,000	310			6	3,268,018	277	200,011	3,472,086
FARM CREDIT ADMINISTRATION										
Investment in banks for cooperatives		195,745								195,745
Federal Farm Mortgage Corporation							3,933			3,933
Investment in Federal intermediate credit banks		141,802								141,802
Production credit associations investment fund		2,420								2,420
Administrative expense limitation	59		6					187		252
Total, Farm Credit Administration	59	339,967	6				3,933	187		344,152
FEDERAL AVIATION AGENCY										
Federal Aviation Agency	(*)		811		77,670	61,658		68,399	397,445	605,983

See footnotes at end of table, p. 32.

Personal property of the U.S. Government, as of June 30, 1960—Continued

[In thousands of dollars]

	Cash on hand, in banks, and in transit	Investments	Accounts and notes receivable	Commodities for sale, etc.	Work in process	Materials and supplies [1]	Loans receivable [2]	Machinery and equipment	Other assets [3]	Total
FEDERAL DEPOSIT INSURANCE CORPORATION										
Federal Deposit Insurance Corporation	44		26			66	1,714	(*)	7,977	9,827
FEDERAL HOME LOAN BANK BOARD										
Federal Home Loan Bank Board revolving fund			1,734			13		373	1	2,121
Federal Savings and Loan Insurance Corporation	(*)		11,706			(*)	30,000	116	92	41,914
Total, Federal Home Loan Bank Board	(*)		13,440			13	30,000	489	93	44,035
NATIONAL AERONAUTICS AND SPACE ADMINISTRATION										
National Aeronautics and Space Administration			4,047			10,002		57,190	1,197	72,436
PANAMA CANAL										
Canal Zone Government	139		382			122		2,458	15	3,116
Panama Canal Company:										
Panama Canal Company fund	6,129		4,015	3,373		6,053		65,154	2,063	86,787
Panama Canal Bridge										
Total, Panama Canal	6,268		4,397	3,373		6,175		67,612	2,078	89,903
ST. LAWRENCE SEAWAY DEVELOPMENT CORPORATION										
St. Lawrence Seaway Development Corporation	67		739			84		3,147		4,037
SMALL BUSINESS ADMINISTRATION										
Revolving fund (lending operations)	400	4,537	655				387,986		3,556	397,134
Reconstruction Finance Corporation liquidation fund	8		45				5,755		410	6,218
All other	(*)		22					1,137	3	1,162
Total, Small Business Administration	408	4,537	722				393,741	1,137	3,969	404,514

TENNESSEE VALLEY AUTHORITY										
Tennessee Valley Authority	295		12,966	1,555	306	38,991		564,881	8	619,002
U.S. INFORMATION AGENCY										
Informational media guarantee fund									4,025	4,025
All other			1,186			699		53,050		54,935
Total, U.S. Information Agency			1,186			699		53,050	4,025	58,960
VETERANS' ADMINISTRATION										
Canteen service revolving fund	3,043		389	4,298				5,964	10	13,704
Direct loans to veterans and reserves			144				1,054,918		857	1,055,919
Rental, maintenance, and repair of quarters	2		2							4
Service-disabled veterans' insurance fund	22		(*)				986		22	1,030
Soldiers' and sailors' civil relief							55			55
Veterans' special term insurance fund	2		5				53		3	63
Vocational rehabilitation revolving fund	5						86			91
Supply fund	746		100	31,362	25			320		32,553
Loan guaranty fund			17,585				315,575		571	333,731
All other	2,022		10,548	1,888			627	239,582	957	255,624
Total, Veterans' Administration	5,842		28,773	37,548	25		1,372,300	245,866	2,420	1,692,774
ALL OTHER INDEPENDENT OFFICES										
Advisory Commission on Intergovernmental Relations								9		9
American Battle Monuments Commission								627		627
Civil Aeronautics Board			41			3		658		702
Civil Service Commission:										
Investigations			38		394			664		1,096
All other			33			84		2,493	(*)	2,610
Commission on Civil Rights	(*)		1					17		18
Federal Coal Mine Safety Board of Review								9		9
Federal Communications Commission			8			5		2,683		2,696
Federal Mediation and Conciliation Service			8					352		360
Federal Power Commission			69	20		25		945		1,059
Federal Trade Commission			15			4		963		982
Foreign Claims Settlement Commission			1			1		76		78
Historical and Memorial Commissions:										
Boston National Historic Sites Commission								1		1
Civil War Centennial Commission			(*)					7		7
Corregidor Bataan Memorial Commission								(*)		(*)
Lincoln Sesquicentennial Commission			(*)					14		14
Indian Claims Commission								17		17
Interstate Commerce Commission						19		2,152	257	2,428
National Capital Planning Commission							1,259	54		1,313
National Labor Relations Board			108					877		985

See footnotes at end of table, p. 32.

Personal property of the U.S. Government, as of June 30, 1960—Continued

[In thousands of dollars]

	Cash on hand, in banks, and in transit	Investments	Accounts and notes receivable	Commodities for sale, etc.	Work in process	Materials and supplies [1]	Loans receivable [2]	Machinery and equipment	Other assets [3]	Total
ALL OTHER INDEPENDENT OFFICES—Continued										
National Mediation Board								154		154
National Science Foundation			138					1,233		1,371
Outdoor Recreation Resources Review Commission			(*)					23		23
Renegotiation Board								194		194
River Basin Study Commission for South Carolina-Georgia-Alabama-Florida								26	720	746
Securities and Exchange Commission			25					654	229	908
Selective Service System			1					6,129		6,130
Smithsonian Institution			(*)		22	60		2,073	110	2,265
Subversive Activities Control Board								58		58
Tariff Commission			2					722		724
Tax Court of the United States			1					224		225
Total, all other independent offices	(*)		489	20	416	201	1,259	24,108	1,316	27,809
Grand total	8,925,433	5,381,132	5,063,686	7,366,607	572,428	9,068,248	22,766,535	11,440,448	9,155,946	79,740,463

[1] Includes materials for national defense.

[2] Includes foreign currency loans amounting to $1,683,426,502 (see footnote 3).

[3] Includes foreign currency assets representing receivables recoverable in foreign currency, as well as balances of foreign currencies in U.S. depositaries, in the dollar equivalent aggregating $2,453,662,769. These currencies, acquired without the payment of dollars, were generated under various Government programs, principally the Agricultural Trade Development and Assistance Act of 1954, as amended, and the Mutual Security Acts, as amended. Dollar equivalents are computed, for reporting purposes, to provide a common denominator for the currencies of the many countries involved. The rates of exchange used in the conversion of foreign currency units to U.S. dollar equivalent generally depend on the ultimate utilization of these currencies. Loans and other foreign currency receivables that are dollar denominated in loan agreements are valued at agreement rates of exchange. Loans stated in units of foreign currency and receivables in currencies that are available for sale for dollars and certain other U.S. uses are converted at market rates of exchange in effect on reporting dates, i.e., the rates at which the Treasury sells such currency to Government agencies.

[4] Excludes loans guaranteed by the Commodity Credit Corporation amounting to $155,796,782.

[5] Includes certain figures on personal property for the Department of Defense not included under the special section of real and personal property of that Department in this report.

[6] Does not include the principal of World War I debt accounts ($11,427,522,684) on which payments have not been received since 1933.

[7] Includes World War I indebtedness of Finland amounting to $5,922,291. Does not include an amount of $28,102,000 representing loans to various States pursuant to the act approved June 23, 1836, on which no payments have been received.

* Less than $500.

NOTE.—All assets herein reported are shown in gross amounts, with no deductions for allowances for losses and depreciation. Only wholly Government-owned corporation assets and other wholly owned assets are included. Assets held under trust arrangements and interagency assets, including public debt securities owned, are excluded. The assets are, in the main, valued at acquisition cost (known or estimated).

Source: Furnished by Treasury Department.

TREASURY DEPARTMENT

FISCAL SERVICE

Washington

REGULATION RELATING TO THE SUBMISSION OF CERTAIN FINANCIAL STATEMENTS BY GOVERNMENT AGENCIES

1956
Department Circular No. 966
Supplement No. 1

Fiscal Service
Bureau of Accounts

TREASURY DEPARTMENT,
OFFICE OF THE SECRETARY,
Washington, D. C., June 1, 1956.

To Heads of Departments and Agencies and Others Concerned:

The Treasury Department has been requested to furnish the Committee on Government Operations, House of Representatives, with information on properties and assets of the United States Government in connection with the committee's responsibilities for conducting a continuing study of the assets of the Government.

Accordingly, Department Circular No. 966, dated January 30, 1956, is amended as follows:

SCOPE

1. Paragraph 3 is amended by adding the following subparagraph d:

"d. Each executive agency and activity not included in the preceding subparagraphs."

PERIODIC REPORTS REQUIRED

2. The first sentence in paragraph 6 is amended to read as follows:

"Agencies responsible for the administration of corporate or noncorporate activities of the type specified in subparagraphs a, b, and c of paragraph 3 shall furnish all of the following periodic financial statements for each such activity whereas agencies referred to in subparagraph d or paragraph 3 are requested to furnish only the Statement of Financial Condition referred to in subparagraph a of this paragraph."

EFFECTIVE DATE

3. This supplement is effective immediately.

W. RANDOLPH BURGESS,
Acting Secretary of the Treasury.

TREASURY DEPARTMENT

FISCAL SERVICE

Washington

INSTRUCTIONS UNDER SUPPLEMENT NO. 1, TREASURY DEPARTMENT CIRCULAR NO. 966

Relating to the submission of certain financial statements by Government agencies

AUTHORITY FOR INSTRUCTIONS

1. These instructions are issued pursuant to Supplement No. 1, dated June 1, 1956, to Treasury Department Circular No. 966 of January 30, 1956, which requires all executive agencies not heretofore reporting under this regulation to furnish the Treasury Statements of Financial Condition.

AGENCY LIAISON

2. All questions pertaining to the regulations or these instructions should be submitted to the Bureau of Accounts, Treasury Department.

COVERAGE OF REPORTS

3. The reports required shall cover all programs and activities under the control of the agency reporting including those operations conducted in the Territories or overseas. Trust programs or activities will be reported separately and identified as such. Agencies maintaining accounts at the bureau level will submit individual bureau reports without consolidation. Assets and liabilities accounted for at the departmental level and not included in the individual bureau reports should be reported separately so that all assets of the department will be included.

REPORTS REQUIRED

4. Executive agencies now reporting under Department Circular No. 966 will continue to do so in accordance with the provisions of the circular, and instructions issued pursuant thereto, except that an additional copy of the Statement of Financial Condition as of the end of each fiscal year and each schedule supporting such statement shall be submitted to the Treasury Department. All other appropriation and fund account activities not now being reported upon quarterly under Department Circular No. 966 shall be reported upon on a consolidated "Statement of Financial Condition," Standard Form 220, insofar as practicable, in accordance with the requirements of Section II of the instructions issued under Treasury Department Circular No. 966 with the following exceptions:

a. Supplemental schedules 1 through 5 supporting the Statement of Financial Condition will not be required. However, the supplementary statement indicating the basis of figures and special accounting practices required by paragraph 6 of the instructions shall be submitted for all activities and funds reported. Such supplementary statement may be furnished by November 1, if any agency finds that additional time is needed for its preparation.

b. In lieu of reporting "Net Investment" as required by paragraphs 30 through 34 of the instructions, line 68 may be used for reporting the amount of "Unexpended Appropriations" and line 69 may be used for reporting "Invested and Donated Capital" or its equivalent. Such titles shall be typed in.

c. It is recognized that some agencies, having primarily administrative-type activities may not yet have developed their formal accounting procedures to provide balance sheet types of financial statements. For such agencies only the "Asset" side of the Statement is required at this time. However, those agencies not reporting a complete "Statement of Financial Condition" should advise the Treasury as to the probable date that such Statements can be expected.

d. An original and one copy of each report shall be submitted to the Bureau of Accounts, Treasury Department, as of June 30 of each fiscal year as soon thereafter as possible but no later than the following September 30. Two additional copies should be prepared and submitted directly to the Bureau of the Budget.

LAND, STRUCTURES, AND EQUIPMENT

5. That part of paragraph 21 of the instructions relating to the reporting of buildings, structures, and facilities in process of construction is amended to add to the last sentence "and will be reported and so identified on line 36 of Form 220 rather than on lines 30 and 31."

SUPPLY OF FORMS

6. Standard Form 220 (Treasury Department Circular No. 966) will be used by reporting agencies and may be obtained through the supply facilities of the General Services Administration.

BASIS OF REPORTS

7. The monetary values reported shall be in accordance with the requirements of Department Circular No. 966 in all cases where accounts are maintained. Where accounts are not maintained such values may be determined from other records or on the basis of estimates according to the best information obtainable. When estimates are used in any line item "Est." shall be typed after the line title.

AGREEMENT WITH OTHER REPORTS

8. In all cases where similar information is being reported as of the same date to committees of Congress, other Government offices or agencies such as the Bureau of the Budget, the General Services Administration, or published in reports of the agency, care must be exercised by the reporting agency to insure agreement of the data submitted. As a specific example, the values reported for (1) land, (2) buildings, and (3) structures and facilities shall be determined in accordance with General Services Administration Circular No. 80, as supplemented, and must agree with the total of the reports rendered to that agency on an installation basis. For treatment of the costs of buildings, structures and facilities under construction not reported to the General Services Administration but included in this

report see paragraph 5 of these instructions. Those agencies reporting on public domain to the House Committee on Government Operations, should furnish a copy of each such report to the Treasury.

EFFECTIVE DATE

9. These instructions shall be effective with the reports to be submitted as of June 30, 1956.

W. T. HEFFELFINGER,
Fiscal Assistant Secretary.

TREASURY DEPARTMENT
Washington

REGULATION RELATING TO THE SUBMISSION OF BUSINESS-TYPE FINANCIAL STATEMENTS BY GOVERNMENT CORPORATIONS AND CERTAIN UNINCORPORATED AGENCIES

1956
Department Circular No. 966

Fiscal Service
Bureau of Accounts

TREASURY DEPARTMENT,
OFFICE OF THE SECRETARY,
Washington, D. C., January 30, 1956.

To Heads of Departments and Agencies and Others Concerned:

PURPOSE OF REGULATION

1. The financial statements and related information to be submitted under these regulations are required to furnish financial information for use by the Treasury Department in discharging its responsibility under the Budget and Accounting Procedures Act of 1950 for compilation of overall financial reports of the Government, and for use by the Bureau of the Budget in following through with the budgetary programs of the reporting agencies.

AUTHORITY FOR REGULATION

2. This regulation is issued pursuant to Section 114 of the Budget and Accounting Procedures Act of 1950 (31 U. S. C. 66b) which authorizes the Secretary of the Treasury to require from agencies reports and information for the effective performance of his responsibility for preparing such reports for the information of the President, the Congress, and the public as will present the results of the financial operations of the Government. As authorized by said section, the regulation provides for the furnishing of such financial data as are required by the Director of the Bureau of the Budget.

SCOPE OF REGULATION

3. This regulation requires the submission of financial statements by corporate and noncorporate Government agencies of the following character:

a. All wholly owned and mixed ownership Government corporations specifically included in the Government Corporation Control Act and amendments thereto, or subsequently brought under the provisions of that Act.

b. All other activities of the Government operating as revolving funds (accounts symbolized 4000–4999 and 8400–8499 by the Treasury Department), for which business-type public enterprise or intragovernmental fund budgets are required by the Bureau of the Budget.

c. Other activities or agencies (1) which are of a business-type nature; or (2) whose operations, services, or functions are largely self-liquidating or primarily of a revenue producing nature; or (3) whose operations result in the accumulation of substantial inventories, investments or other recoverable assets. Agencies and other activities to report under this category will be designated by the Fiscal Assistant Secretary of the Treasury.

ISSUANCE OF INSTRUCTIONS

4. Financial statements and related information under this regulation shall be prepared and submitted by the agencies concerned, in the form and the manner prescribed in the procedural instructions issued by the Fiscal Assistant Secretary of the Treasury.

WAIVERS

5. The Fiscal Assistant Secretary of the Treasury is authorized to waive the provisions of this regulation in whole or in part as to any agency or activity when it is determined that full compliance by such agency or activity is not necessary to accomplish the overall objective to obtain information required for the preparation of financial reports or for the purposes of the Bureau of the Budget.

PERIODIC REPORTS REQUIRED

6. Agencies responsible for the administration of corporate or noncorporate activities of the type specified in paragraph 3 shall furnish for each such activity periodic financial statements, as follows:

a. A *Statement of Financial Condition* showing the assets, liabilities, and investments of the United States Government in the enterprise.

b. A *Statement of Income and Expense and Changes in Accumulated Net Income (or Deficit)* showing in condensed form the earnings or losses arising from operations and changes in accumulated net income (or deficit) for the fiscal year to the end of the reporting period.

c. A *Statement of Sources and Application of Funds* showing the manner in which funds have been applied to the acquisition of assets, to expenses, and to retirement of borrowings and capital; the manner in which funds have been provided by the realization

of assets, by income, by borrowings and capital contributions; and from which the net effect of such operations on the budget for the Government as a whole can be determined.

d. A *Statement of Long-range Commitments and Contingencies* containing a short description of the program and a statement showing the gross amount outstanding of loans guaranteed or insured by the reporting agency, insurance programs, obligations issued on credit of or guaranteed by the United States, long-range commitments and other contingent liabilities, and assets held as offsets to such liabilities.

ACCOUNTING SUPPORT FOR REPORTS

7. One of the principles upon which the Treasury Department is proceeding in connection with the responsibility for preparing central financial reports is that such reports should present fairly the financial condition and results of operations of the agencies as shown by their books and records. Hence, agencies shall furnish the Treasury Department with such information regarding the accounting basis for their reports submitted under this regulation, as may be required for proper evaluation of such reports.

EFFECTIVE DATE

8. This regulation, with the concurrence of the Director of the Bureau of the Budget, supersedes Budget-Treasury Regulation No. 3, dated September 1, 1944, and revised March 15, 1947, issued pursuant to Executive Order No. 8512 of August 13, 1940, as amended by Executive Order No. 9084 of March 3, 1942, and shall be effective with the period ending March 31, 1956.

W. RANDOLPH BURGESS,
Acting Secretary of the Treasury.

TREASURY DEPARTMENT
FISCAL SERVICE
Washington

INSTRUCTIONS UNDER TREASURY DEPARTMENT CIRCULAR NO. 966

Relating to the submission of business-type financial statements by Government corporations and certain unincorporated agencies

I. GENERAL

AUTHORITY FOR INSTRUCTIONS

1. These instructions are issued pursuant to Treasury Department Circular No. 966, issued under the authority contained in Section 114 of the Budget and Accounting Procedures Act of 1950 (31 U. S. C. 66b).

SCOPE OF INSTRUCTIONS

2. These instructions explain the kinds of reports and other information to be furnished to the Treasury Department under the regulation; the periods of time to which the reports shall relate; and other reporting specifications, including information concerning accounting support of the data reported.

3. All questions pertaining to the regulations or these instructions should be submitted to the Bureau of Accounts, Treasury Department.

KINDS OF REPORTS AND INFORMATION REQUIRED

4. The financial statements shall be submitted on the following standard forms:

Standard Form 220. Statement of Financial Condition
Standard Form 221. Statement of Income and Expense
Standard Form 222. Statement of Sources and Application of Funds
Standard Form 223. Statement of Long-range Commitments and Contingencies

The printed forms may be purchased through the General Services Administration. Supporting schedules to be submitted as hereinafter required should be prepared or reproduced on letter size (8 by 10½ inches) paper with appropriate title and references. Minus or "red" figures should be indicated by an asterisk (*). A duly authorized officer of the reporting agency will sign the original Standard Form 221. The copies need not be signed but should bear the name of the signing officer.

5. Where there are several regional corporations or institutions in a financial system performing identical functions, such as the twelve banks of the Federal intermediate credit bank system, consolidated statements shall be prepared and submitted for the system. Separate statements for each regional corporation or institution are not required. Where a single fund operated by an unincorporated agency covers activities made up of unlike functions, agencies may be requested to submit separate statements on a program or functional basis.

6. Each item group reported on the Statement of Financial Condition and the Statement of Long-range Commitments and Contingencies submitted for the last quarter in each fiscal year, should be described, in reasonable detail, outlining the accounting principles followed in reporting each item group on these statements unless such descriptive material is included in annual reports of the agencies submitted under paragraph 8 below. The description of the item groups should cover such subjects as (1) nature of accounts, e. g., whether on a cash, accrual, or modified accrual basis; (2) basis of reporting, e. g., whether at cost or some other value; (3) methods used in determining and reporting allowances for losses; (4) extent of departure from the account classifications provided in the regulation; and (5) extent, if any, of departure in reporting from the preceding year. The descriptive matter should be presented in the same order in which the respective item groups appear in the statements.

Reporting periods and distribution of statements

Statement or schedule	Frequency	Original to Treasury	Two copies to Budget Bureau
Forms:			
Standard Form 220	Quarterly	X	X
Standard Form 221	do	X	X
Standard Form 222	do	X	X
Standard Form 223	Semiannually	X	X
Schedules:			
1. Cash and Fund Balances	Quarterly	X	X
1a. Cash in Banks	Annually	X	
2. Investments in Public Debt Securities	Monthly	X	
3. Investments Other Than Public Debt Securities	Quarterly	X	X
4. Loans Receivable—Other Loans	do	X	X
5. Bonds, Debentures, and Notes Payable	do	X	X
Description of Items	Annually	X	X

The statements due quarterly as of the quarters ending September 30, December 31, March 31, and June 30 of each year shall be submitted on or before the 15th of the second month following those dates, except that all statements required at the fiscal year end should be submitted as soon as possible following the close of the fiscal year, but not later than the following September 30. Schedule 2—Investments in Public Debt Securities, provided for in paragraph 14f, shall be submitted each month within twenty days after the month for which it is rendered. The original of each statement and schedule shall be submitted to:

Report Preparation Branch
Division of Central Reports
Bureau of Accounts
Treasury Department

Two copies of each statement indicated above for the Bureau of the Budget shall be submitted directly to that agency at the same time the originals are sent to the Treasury.

8. Any corporation or agency required to report under this regulation, which prepares an annual financial report for publication or general distribution outside the agency, shall furnish one copy thereof to the Division of Central Reports, Bureau of Accounts, Treasury Department and two copies to the Bureau of the Budget at the time the report becomes available for distribution.

ACCOUNTING SUPPORT FOR REPORTS

9. As stated in the regulation, one of the principles upon which the Treasury Department is proceeding in connection with its responsibility for preparing central financial reports is that such reports present fairly the financial condition and results of operations of agencies, as shown by their books and records. The statements for the period ending June 30 should be in agreement with the corresponding statements submitted annually to the Bureau of the Budget for the last completed fiscal year, recognizing that the arrangement and grouping of items in accordance with the prescribed forms of this regulation may not provide a breakdown that is identical in all respects with that required for the corresponding Budget statements.

EFFECTIVE DATE

10. These procedural instructions shall be effective with the reports to be submitted for the quarter ending March 31, 1956.

II. STATEMENT OF FINANCIAL CONDITION

GENERAL

11. The *Statement of Financial Condition* (*Standard Form 220*) will show in condensed form the assets, liabilities, investment of the United States Government, and other capital of each of the reporting corporations and enterprises. The items to be reported under each classification are described below with appropriate reference to the line number on Standard Form 220. For purposes of uniformity, reporting agencies will adhere to the group classifications provided. Certain group classifications contain blank lines for reporting items to be determined and titled by the reporting agency. Supporting detail for certain items shall be furnished in supplemental schedules as indicated. Other supplemental schedules in addition to those specified herein may on occasion be requested from selected reporting agencies.

12. *Interagency Items.*—Interagency receivables and payables representing amounts due to and from other Federal Government agencies on open accounts, notes, or similar indebtedness will be reported on the separate lines provided therefor under the appropriate asset and liability groups on the Statement of Financial Condition. Any reporting agency holding securities or a proprietory interest in the capital of another Government agency will report such holding under investments and include the same as a separate item in Schedule 3 (see paragraph 14f). Bonds, debentures, and notes payable of the reporting agency which are payable to other Government agencies shall be reflected on Schedule 5.

REPORTING OF ASSETS

13. *Cash and Fund Balances.*—Report under this group cash belonging to the reporting agency or held for the account of others, including unexpended balances of funds made available by appropriation. Balances on deposit in banks and in the Treasury should be reflected on a basis of confirmed deposits and checks issued and consistent with the basis for determining unexpended balances of appropriations and funds in the Treasury central accounts. The itemization hereunder will show:

a. *Cash in banks* (*line 1*).—Report on this line cash in commercial banks which is subject to withdrawal by the reporting agency for regular operations.

b. *Cash on hand and in transit* (*line 2*).—Report on this line cash on hand. Imprest funds and advances with agent cashiers will be included only in cases where the amount of the initial advance was made from a commercial bank account or was treated as a reduction in the fund balance available with the United States Treasury. Imprest funds, advances to agent cashiers, and all other cash on hand not related to specific appropriations or funds but treated as part of the accountability of disbursing officers shall not be included. This item will also

62804 O—60——4

include collections undeposited and deposits for which certificates of deposit have not been confirmed by depositaries as of the close of the period except where such amounts have been included in the accountability of disbursing officers.

c. *Fund balances with United States Treasury.*

(1) *Operating funds* (*line 3*).—Report on this line (a) amounts available in general, special, and revolving fund accounts including all amounts on deposit in corporation checking accounts with the Treasurer of the United States and on deposit with the Treasurer as special agent for the payment of matured principal and interest of bonds and debentures; and (b) unexpended balances of allocated working fund advances *made to* other agencies.

(2) *Trust and deposit funds* (*line 4*).—Report on this line balances of trust and deposit fund accounts which have been segregated as such under separate symbols in the Treasury and for which the liabilities are included on lines 46 and 47.

(3) *Allocations from other agencies* (*line 5*).—Report on this line unexpended balances of allocation and allocated working fund advances received *from* other agencies, regardless of the type of fund account from which advanced (consolidated reports prepared by the Treasury will eliminate this line together with the corresponding liability).

d. *Supplemental Schedule 1.*—A schedule showing the distribution by appropriation and fund account symbol of the amounts reported under "Cash and Fund Balances," by line item, will be presented in accordance with the format illustrated. In those instances where the statement covers only a single fund, the symbol of the fund may be shown in the stub for the appropriate line in lieu of submitting a separate schedule. Once each year, as of June 30, the amount of "Cash in banks" (line 1) will be itemized by bank, location, and amount in accordance with the format illustrated as Schedule 1a.

14. *Investments.*—Report under this group securities acquired and held for investment purposes. The itemization hereunder will show:

a. *Public debt securities* (*par value*) (*line 6*).—Report on this line the par value of investments in bonds, notes, bills or other public debt obligations issued by the United States.

b. *Securities of wholly owned Government enterprises* (*line 7*).—Report on this line investments in securities of wholly owned Government enterprises, including evidences of obligations, capital stock and paid-in surplus. Such securities shall be reported at par.

c. *Unamortized premium or discount* (*line 8*).—Report on this line the amount of unamortized premium (+) or discount (−) applicable to the securities reported on lines 6 and 7.

d. *Other securities* (*line 9*).—Report on this line all securities acquired and held for investment purposes other than those reported on lines 6 and 7 above. Such securities shall be reported at par, plus or minus unamortized premium or discount, if any.

e. *Allowance for losses* (*line 10*).—Report on this line the estimated losses on "Other securities" line 9.

f. *Supplemental Schedules 2 and 3.*—The supporting data for "Public debt securities (par value)" (line 6) will be prepared

monthly as illustrated by Schedule 2 and submitted each month within 20 days after the month for which it is rendered. Data supporting "Securities of wholly owned Government enterprises" (line 7) and "Other securities" (line 9) will be prepared *quarterly* to accompany the Statement of Financial Condition. The amounts of investments shown on line 7 shall be supported in detail in Schedule 3 showing for each issue, the name of the issuing agency, the date of the issue, the interest rate, the call and maturity dates, the par and book values, and whether guaranteed or not guaranteed by the United States. Investments reported on line 9 shall be shown on Schedule 3 itemized to show securities of mixed-ownership and Government-sponsored corporations separately from securities in other general classifications.

15. *Advances to Contractors and Agents.*—Report under this group the amount of unapplied advances outstanding with contractors or agents. The itemization hereunder will show:

a. *Government agencies (line 11).*—Report on this line advances made to other Government agencies net of the unexpended balances remaining in allocated working funds advanced to such agencies. (Since an advancing agency normally debits an advance account for the full amount of advances made, a reporting adjustment will be necessary at the end of each period transferring from this account to "Operating funds" line 3, an amount equal to the unexpended balance remaining in any allocated working fund held by the receiving agency. No such adjustment is necessary where the advance is made to a revolving fund or consolidated working fund.)

b. *Other (line 12).*—Report on this line the balance of advances made to private contractors and other individuals, except where such advances are included in the accountability of a disbursing officer.

16. *Accounts and Notes Receivable.*—Report under this group accounts and notes receivable. Notes receivable under this item normally should include only those short-term notes that have been accepted in liquidation of open accounts as distinguished from loans made in connection with authorized lending programs which should be reported under "Loans Receivable." The itemization hereunder will show:

a. *Government agencies (line 13).*—Report on this line receivables due from other Government agencies, exclusive of advances which are to be reported on line 11 above.

b. *Other (line 14).*—Report on this line the amount of accounts and notes receivable due from other than Government agencies, exclusive of advances which are to be reported on line 12 above.

c. *Allowance for losses (line 15).*—Report on this line the estimated losses on "Accounts and Notes Receivable—Other."

17. *Inventories.*—Report under this group inventories purchased, produced or acquired by forfeiture of loan collateral or donation. The itemization hereunder will show:

a. *Commodities for sale, finished goods, etc. (line 16).*—Report on this line commodities, completed work not yet delivered or finished goods available for sale or delivery though sometimes used by the reporting agency.

b. *Work-in-process* (*line 17*).—Report on this line the value of work-in-process.

c. *Materials and supplies* (*line 18*).—Report on this line supplies or materials to be used in the manufacture of a finished product or charged to expense when used. (Supplies normally charged to expense at time of purchase shall not be included.)

d. *Allowance for losses* (*line 19*).—Report on this line the estimated losses which may be realized on the disposition of the above inventories.

18. *Accrued Interest Receivable.*—Report under this group accrued interest receivable. The itemization hereunder will show:

a. *On public debt securities* (*line 20*).—Report on this line the amount of accrued interest receivable on direct obligations of the United States issued by the Treasury. The accrual should be computed on the same basis that the Treasury Department computes the accrued interest liability, as set forth in Treasury Department Circular No. 300, Revised, dated April 30, 1955.

b. *On securities of other agencies* (*line 21*).—Report on this line accrued interest on securities of other Government agencies. This item would include interest on obligations issued by other Government agencies whether guaranteed or not guaranteed by the United States.

c. *Other* (*line 22*).—Report on this line all accrued interest receivable not reported on lines 20 and 21.

19. *Loans Receivable.*—Report in this group the balance of outstanding loans receivable made, purchased or acquired by rediscount. The amounts reported hereunder will include matured and unmatured principal; extensions, and advances to borrowers. Deposits of borrowers held subject to refund or disbursement on behalf of the borrowers will be reported under the group "Trust and Deposit Liabilities." The itemization hereunder will show:

a. *Government agencies* (*line 23*).—Report on this line loans to Government agencies, which will usually be evidenced by notes receivable or other similar obligations.

b. *Other* (*line 24*).—Report on this line loans to other than Government agencies made pursuant to authorized lending programs of the agency. The amount of other loans will be supported by supplemental Schedule 4, showing the following information:

(1) *Loans to aid agriculture.*—Report under this item loans to farmers and to institutions whose primary purpose is to aid agriculture. In this classification will be included loans to agricultural credit corporations; cooperative associations; crop, livestock, and commodity loans; farm mortgage loans; and similar loans.

(2) *Loans to aid homeowners.*—Report under this item loans to homeowners and to institutions whose primary purpose is to aid homeowners. In this classification will be included mortgage loans; reconditioning loans; loans to savings and loan associations; and similar loans.

(3) *Loans to aid industry.*—Report under this item loans to industrial and commercial enterprises. In this classification will be included loans to railroads, manufacturing con-

cerns, and public utilities; ship construction and reconditioning loans; and similar loans.

(4) *Loans to aid States, Territories, etc.*—Report under this item loans to public bodies, such as States, Territories, possessions, municipalities, and similar governmental subdivisions.

(5) *Loans to aid financial institutions.*—Report under this item loans to general financial institutions such as banks, insurance companies, loan companies, and other similar financial institutions.

(6) *Foreign loans.*—Report under this item loans to foreign governments and private entities in foreign countries.

(7) *Other loans.*—Report under this item loans which cannot be appropriately classified under any of the previous loan classifications.

c. *Allowance for losses (line 25).*—Report on this line the estimated losses on "Loans Receivable—Other" (line 24).

20. *Acquired Security and Collateral.*—Report under this item real estate and other mortgage property and pledged collateral acquired and held for sale, including real estate acquired subject to redemption. This acquired security or collateral should be reported net of prior mortgages or liens not assumed. Where the reporting agency has assumed any mortgages or liens in connection with the acquisition of security or collateral, the value of such assets will be reported gross and the mortgage or lien assumed will be reported under "Other Liabilities" (line 52 or 53).

a. *Real estate (line 26).*—Report on this line real estate, including improvements, acquired in the liquidation of loans.

b. *Other (line 27).*—Report on this line other types of security and collateral acquired in the liquidation of loans where the collateral acquired is not commingled in the accounts of the agency with similar items purchased.

c. *Allowance for losses (line 28).*—Report on this line the estimated losses on "Acquired Security and Collateral."

21. *Land, Structures, and Equipment.*—Report under this group the cost of real and personal property acquired by purchase, donation or other methods of acquisition. Residential and farm properties, and other real estate and improvements acquired through foreclosure incident to a lending operation or other Federal-aid projects will not be reported in this section but will be included on line 26. Real property shall be determined for lines 29, 30, and 31 in accordance with General Services Administration Circular No. 80, as supplemented, except that buildings, structures and facilities in process of construction shall be *included* whether or not "available for service" as of the reporting date.

Line 32 "Leasehold improvements" shall include the cost of easements, rights-of-way, and leasehold improvements to land, buildings, or structures, and facilities occupied by the Government as lessee. However, cost of Government-owned buildings, structures, and facilities located on leased land shall be included on lines 30 and 31 as appropriate.

Line 33 "Machinery and equipment" shall include the cost of machinery and processing equipment, motor vehicles, office machinery, furniture, etc.

Accumulated depreciation (line 34) should represent the amount of depreciation (including amortization of leasehold improvements) applicable to the properties listed which has been charged to costs or depreciation expense.

22. *Other Assets.*—Report under this group all other assets which cannot be properly classified under any of the previous asset groups. Real estate or instalment sales contracts, purchase money mortgages, and similar long-term paper acquired in the sale of acquired security or collateral or other owned property will be reported under this group.

a. *Deferred and undistributed charges* (*line 35*).—Report on this line prepaid expenses, unamortized discount on bonds or debentures issued and outstanding and other deferred charges applicable to the operations of future periods as well as debits arising from disbursements or other charges, the distribution or final disposition of which has not been made.

b. *Blank lines* (*lines 36 and 37*).—Report on these lines, with appropriate descriptive titles, any other assets which cannot be properly classified under any of the previous asset groups.

c. *Allowance for losses* (*line 38*).—Report on this line the estimated losses on "Other Assets."

REPORTING OF LIABILITIES

23. *Accounts Payable.*—Report under this group accounts payable consisting of amounts owed to creditors on open account (including voucher schedules not yet accomplished by disbursing officers). The itemization under this group will show:

a. *Government agencies* (*line 40*).

b. *Other* (*line 41*).

24. *Accrued Liabilities.*—Report under this group accrued interest and other accrued liabilities. Insofar as practicable, similar liabilities which have matured should be reported under "Accounts Payable." The itemization hereunder will show:

a. *Government agencies* (*line 42*).—Report on this line accrued liabilities due Government agencies including accrued interest due the Treasury.

b. *Other* (*line 43*).—Report on this line all other accrued liabilities, including interest on obligations issued to the public.

25. *Advances from.*—Report under this group the amount of unapplied advance payments received for goods or services to be furnished by the reporting agency. The itemization hereunder will show:

a. *Government agencies* (*line 44*).—Report on this line the amount due Government agencies for advance payments received, including any unliquidated liability for goods and services in connection with an advance of funds under section 601 of the Economy Act or similar legislation (regardless of the type of fund from which advanced).

b. *Other* (*line 45*).—Report on this line all other liabilities arising from advance payments for goods and services.

26. *Trust and Deposit Liabilities.*—Report under this group the liabilities for amounts held in trust or on deposit (including the unexpended balances of trust fund appropriations) covering such items as cash collateral, proceeds of loans held for the borrowers, time and demand deposits, withholding tax and United States savings bond

deductions, undeposited general fund receipts, and other deposits held subject to refund or application. The itemization hereunder will show:

a. *Government agencies* (*line 46*).—Report on this line the trust and deposit liabilities due Government agencies, including such items as withheld Federal taxes and undeposited general fund receipts.

b. *Other* (*line 47*).—Report on this line all other trust and deposit liabilities not recorded under line 46.

27. *Bonds, Debentures, and Notes Payable.*—Report under this group the par value of all outstanding bonds, debentures, notes, and other obligations of a similar character held by the public or other Government agencies (other than the Treasury). The itemization hereunder will show:

a. *Government agencies* (*line 48*).—Report on this line bonds, debentures, notes, etc., issued to other wholly owned Government corporations and agencies (other than the Treasury). Borrowings from the Treasury are to be reported under "United States Interest."

b. *Other* (*line 49*).—Report on this line bonds, debentures, notes, etc., issued to other than wholly owned Government corporations and agencies. All marketable obligations shall be reported here even though a portion may have been acquired by another Government agency.

c. *Supplemental Schedule 5.*—Information on the balances reported on these lines will be submitted as illustrated on supplemental Schedule 5 "Bonds, Debentures, and Notes Payable" showing the character, date of issue, the interest rate, the call and maturity dates, the par value of each issue outstanding and whether guaranteed by the United States. The fact that another Government agency may own marketable obligations issued to the public by the reporting agency need not be reported.

28. *Other Liabilities.*—Report under this group deferred and undistributed credits and on the blank lines provided, with appropriate descriptive titles, all liabilities which cannot be properly classified under any of the other liability groups.

a. *Deferred and undistributed credits* (*line 50*).—Report on this line deferred income, unamortized premium on bonds or debentures issued and outstanding and other credits applicable to operations of future periods as well as items arising from receipts or other credits, the distribution or final disposition of which has not been made.

b. *Accrued annual leave* (*line 51*).—Report on this line the amount of unpaid annual leave which has been charged to cost.

c. *Blank lines* (*lines 52 and 53*).—Items relating to loans receivable discounted with recourse, and guaranteed loans or other agreements of a guaranteed nature which are subject to redemption by the reporting agency at the option of the holder should be reported here. Any other liabilities which cannot be classified under any other liability group shall be reported here with appropriate descriptive title.

29. *Reserves.*—Report on blank lines 54 and 55 operating reserves established for deferred maintenance, liability reserves, reserves established for the benefit of equity holders and other similar special reser-

vations of earnings not classified as part of the "Accumulated net income or deficit" of the enterprise.

REPORTING OF NET INVESTMENT—PRIVATE INTEREST

30. *Private Interest.*—Report under this group the amount of capital provided from non-governmental sources and the accumulated income or deficit applicable thereto. The par value of the capital stock held by the public will be reported on line 57, and the accumulated net income or deficit, segregated as between reserved and unreserved, on lines 58 and 59.

REPORTING OF NET INVESTMENT—UNITED STATES INTEREST

31. *Interest-Bearing Investment.*—Report under this group capital stock, paid-in capital, paid-in surplus, advances from revolving funds, bonds, notes, or other capital items provided directly by the United States Treasury or through other Government agencies where interest is payable, without regard to earnings, to the Treasury or other Government agencies on such capital investment items. The itemization hereunder will show:

a. *Capital stock* (*line 60*).

b. *Borrowings from Treasury* (*line 61*).—Report on this line borrowings from Treasury represented by notes, bonds, or any other means of borrowing. The amount of unused borrowing authority remaining available shall be reported as a footnote.

c. *Blank line* (*line 62*).—Report on this blank line, with appropriate title, any additional items necessary to reflect the proper total interest-bearing investment of the United States Government, including advances from revolving funds, paid-in capital, paid-in surplus, etc. The title "Paid-in capital" or "Paid-in surplus" shall be used only for those items of Government investment specifically identified as such in the legislation authorizing the capitalization. Where a portion of the capital made available by Congress for an item reported on this line is retained by the Treasury in a separate revolving fund or other holding account, the gross amount remaining available shall be reported as a footnote.

32. *Non-interest-bearing investment.*—Report under this group capital stock, paid-in capital, paid-in surplus, advances from revolving funds, bonds, notes, appropriations, or other capital items, which are non-interest bearing, provided directly by the United States Treasury or through other Government agencies, including the capitalization of assets. The itemization hereunder will show:

a. *Capital stock* (*line 63*).

b. *Borrowings from Treasury* (*line 64*).—Report on this line borrowings from Treasury represented by notes, bonds, or any other means of borrowing. The amount of unused borrowing authority enacted by the Congress shall be reported as a footnote.

c. *Appropriations.*—Report under this group the cumulative amounts made available through congressional appropriations to finance the activity being reported upon, net of appropriation balances rescinded, transferred to "Payment of Certified Claims" or otherwise returned to the Treasury. Agencies operating from

Standard Form 290
January 1956
Treasury Department
Circular No. 916

ENTERPRISE OR FUND

AS OF

Line No.				
	Cash and Fu			
1	Cash in ba			
2	Cash on ha			
	Fund balan			
3	Operatin			
4	Trust an			
5	Allocatio			
	Investments:			
6	Public debt			
7	Securities o			
8	Unamortize			
9	Other secu			
10	Less: All			
	Advances to			
11	Governmen			
12	Other			
	Accounts and			
13	Governmen			
14	Other			
15	Less: All			
	Inventories:			
16	Commoditi			
17	Work-in-pr			
18	Materials a			
19	Less: All			
	Accrued Inte			
20	On public			
21	Securities o			
22	Other			
	Loans Receiv			
23	Governmen			
24	Other			
25	Less: All			
	Acquired Sec			
26	Real estate			
27	Other			
28	Less: Al			
	Land, Struct			
29	Land			
30	Buildings			
31	Structures			
32	Leasehold			
33	Machinery			
34	Less: Ac			
	Other Assets[18]			
35	Deferred a			
36				
37	revenue*			
38	Less: Al			
39	Total			

*Indicates negative a

Standard Form 220
Issued by
Treasury Department
Circular No. 966

STATEMENT OF FINANCIAL CONDITION

Line No.	ASSETS			
	Cash and Fund Balances:			
1	Cash in banks			
2	Cash on hand and in transit			
	Fund balances with U. S. Treasury:			
3	Operating funds			
4	Trust and deposit funds			
5	Allocations from other agencies			
	Investments:			
6	Public debt securities (par value)			
7	Securities of wholly owned Government enterprises			
8	Unamortized premium or discount*			
9	Other securities			
10	Less: Allowance for losses			
	Advances to Contractors and Agents:			
11	Government agencies			
12	Other			
	Accounts and Notes Receivable:			
13	Government agencies			
14	Other			
15	Less: Allowance for losses			
	Inventories:			
16	Commodities for sale, finished goods, etc.			
17	Work-in-process			
18	Materials and supplies			
19	Less: Allowance for losses			
	Accrued Interest Receivable:			
20	On public debt securities			
21	Securities of wholly owned Government enterprises			
22	Other			
	Loans Receivable:			
23	Government agencies			
24	Other			
25	Less: Allowance for losses			
	Acquired Security and Collateral:			
26	Real estate			
27	Other			
28	Less: Allowance for losses			
	Land, Structures and Equipment:			
29	Land			
30	Buildings			
31	Structures and facilities			
32	Leasehold improvements			
33	Machinery and equipment			
34	Less: Accumulated depreciation			
	Other Assets:			
35	Deferred and undistributed charges			
36				
37				
38	Less: Allowance for losses			
39	Total Assets			

Line No.	LIABILITIES			
	Accounts Payable:			
40	Government agencies			
41	Other			
	Accrued Liabilities:			
42	Government agencies			
43	Other			
	Advances from:			
44	Government agencies			
45	Other			
	Trust and Deposit Liabilities:			
46	Government agencies			
47	Other			
	Bonds, Debentures and Notes Payable:			
48	Government agencies			
49	Other			
	Other Liabilities:			
50	Deferred and undistributed credits			
51	Accrued annual leave			
52				
53				
	Reserves:			
54				
55				
56	Total Liabilities			
	NET INVESTMENT			
	Private Interest:			
57	Capital stock			
	Accumulated net income or deficit*:			
58	Reserved			
59	Unreserved			
	United States Interest:			
	Interest-bearing investment:			
60	Capital stock			
61	Borrowings from Treasury			
62				
	Non-interest-bearing investment:			
63	Capital stock			
64	Borrowings from Treasury			
	Appropriations:			
65				
66				
67	Capitalization of assets (net)			
68				
69				
70				
	Accumulated net income or deficit*:			
71	Non-revenue-producing operations			
72	Reserved			
73	Unreserved			
74	Deposit of general and special fund revenue*			
75	Total Investment			
76	Total Liabilities and Investment			

*Indicates negative amount.

other than revolving funds will show on blank lines 65 and 66 a segregation of appropriations as between the amounts expended and unexpended. Revolving fund enterprises may use blank line 66 for reporting the amount of appropriated funds repaid to the Treasury as a capital transfer in those instances where such presentation is required.

d. *Capitalization of assets* (*line 67*).—Report on this line the net amount derived through recognition of the capitalized value of property, inventory, and other assets on hand at the inception of the fund, donated to the reporting agency or charged to appropriations other than those included in amounts reported on line 65 or 66 above.

e. *Blank lines* (*lines 68 through 70*).—Report on these lines with appropriate titles any other segregation of the investment of the Government which by statute or otherwise is required for full disclosure, including advances from revolving funds, paid-in capital, paid-in surplus, etc. The titles "Paid-in capital" or "Paid-in surplus" shall be used only for those items of Government investment specifically identified as such in the legislation authorizing the capitalization. Where a portion of the capital made available by Congress for an item reported on this line is retained by the Treasury in a separate revolving fund or other holding account, the amount so retained shall be reported as a footnote.

33. *Accumulated Net Income or Deficit.*—Report under this group the accumulated earnings or losses applicable to the "United States Interest," segregated as between reserved earnings as required by statute or otherwise and unreserved earnings or deficit. The itemization hereunder will show:

a. *Non-revenue producing operations* (*line 71*).—Report on this line as a deficit (*) item the cumulative net expenses incurred for any programs set up by law to be non-revenue producing and not associated or identified with the regular revenue producing services provided by the agency.

b. *Reserved* (*line 72*).—Report on this line the reserves which are established by statute or otherwise from annual earnings. Normally direct charges should not be made to such reserves for losses incurred; such losses should be reflected in the income and expense statement.

c. *Unreserved* (*line 73*).—Report on this line the cumulative deficit or unreserved surplus resulting from operations.

34. *Deposit of General and Special Fund Revenues* (*line 74*).—Those enterprises which are not permitted to reuse or hold their receipts but are required to deposit their collections into the Treasury as miscellaneous receipts shall report the cumulative amount of such deposits on this line as a deduction from the investment of United States Interest. This will apply only to enterprises that are financed by other than revolving funds.

Personalty Inventory of the Architect of the Capitol as of June 30, 1960

Property under this heading is valued at acquisition cost and is located at Capitol Building, Senate Office Building, House Office Building, and Grounds; Capitol Power Plant, and Grounds; Library Buildings and Grounds; U.S. Supreme Court Building and Grounds; and U.S. Botanic Garden and nursery.

Personal property

1. Office furniture, furnishings, and equipment	$1, 794, 406. 45
2. Mechanical equipment	696, 881. 19
3. Supplies and materials (including plant material at Botanic Garden and nursery)	1, 395, 639. 06
4. Works of art	1, 493, 981. 80
Total personal property	5, 380, 908. 50

U.S. SENATE,
OFFICE OF THE SERGEANT AT ARMS,
Washington, D.C., December 1, 1960.

Hon. WILLIAM L. DAWSON,
Chairman, Committee on Government Operations,
House of Representatives, Washington, D.C.

DEAR CONGRESSMAN DAWSON: Enclosed is the inventory report of personal property under the jurisdiction of the Sergeant at Arms of the U.S. Senate as of June 30, 1960, according to your request.

Sincerely yours,

JOSEPH C. DUKE,
Sergeant at Arms, U.S. Senate.

PERSONALTY INVENTORY (UNDER THE JURISDICTION) OF THE SERGEANT AT ARMS OF THE U.S. SENATE AS OF JUNE 30, 1960

Cash held by disbursing officer	$324, 995. 31
Office supplies and equipment, furniture and carpets	494, 183. 77
Mechanical equipment	2, 386, 691. 70
Total personal property	[1] 3, 205, 870. 78

[1] These figures represent acquisition cost, actual or estimated, as of June 30, 1960.

OFFICE OF THE CLERK,
HOUSE OF REPRESENTATIVES,
Washington, D.C., December 8, 1960.

Hon. WILLIAM L. DAWSON,
House of Representatives, Washington, D.C.

DEAR MR. DAWSON: In compliance with your request, I herewith submit an inventory of personal property of the House of Representatives. This statement reflects the specific number of items in various classifications as well as the actual or approximate cost of a class of items, as nearly as possible obtainable, to the date of June 30, 1960. This inventory is classified in nine categories identified as schedules A through I, inclusive, with totals as follows:

A. Furniture and carpet and drapes	$1, 923, 893. 01
B. Supplies and material (for construction and repair of furniture, drapes, venetian blinds and rugs, etc.)	119, 893. 37
C. Machinery, tools, and accessories (for repair shops)	12, 803. 75
D. Cleaning and other supplies (for committees and offices in the Capitol)	2, 000. 00
E. Manual typewriters	242, 396. 21
F. Electrical and mechanical equipment	1, 778, 474. 77
G. Stationery room stock	72, 748. 75
H. Recording studios	51, 888. 14
I. Miscellaneous equipment	145, 000. 00
Total	4, 349, 098. 00

Sincerely yours,

RALPH R. ROBERTS,
Clerk, U.S. House of Representatives.

PERSONALTY INVENTORY OF THE OFFICE OF THE CLERK OF THE HOUSE OF REPRESENTATIVES AS OF JUNE 30, 1960

Cash held by disbursing officer	$347, 911. 90
Furniture, carpeting, and draperies	1, 923, 893. 01
Supplies and material (for constructions and repair of furniture, draperies, venetian blinds, rugs, etc.)	119, 893. 37
Machinery, tools and accessories (for repair shops)	12, 803. 75
Cleaning and other supplies (for committees and offices in the Capitol)	2, 000. 00
Manual typewriters	242, 396. 21
Electrical and mechanical equipment	1, 778, 474. 77
Stationery room stock	72, 748. 75
Recording studios	51, 888. 14
Miscellaneous equipment	145, 000. 00
Total personal property	4, 697, 009. 90

Personalty Inventory of the Library of Congress as of June 30, 1960

Cash held by disbursing officer	$54, 590. 29
Collections, equipment, furniture, supplies, commodities for sale, miscellaneous	2, 349, 007, 805. 00
Total personal property	2, 349, 062, 395. 29

Report of personal property assets as of June 30, 1960

1. The Library of Congress collections		$2, 247, 868, 680
2. The card catalogs		98, 214, 000
3. Supplies and materials (exclusive of maintenance and engineering supplies to be reported by the Architect of the Capitol)		19, 715
4. Furniture, equipment, typewriters, and office machines (exclusive of shop equipment to be reported by the Architect of the Capitol):		
Furniture and equipment	$1, 774, 601	
Typewriters and office machines	354, 495	
		2, 129, 096
5. Automotive equipment		8, 394
6. Commodities for sale:		
(*a*) Printed catalog cards	$747, 920	
(*b*) Miscellaneous near-print publications	20, 000	
		767, 920
Total		2, 349, 007, 805

Note.—Land and buildings will be reported by the Architect of the Capitol.

Personalty Inventory of the Supreme Court of the United States of America as of June 30, 1960

Cash held by disbursing officer, U.S. marshal	$332. 00
Furniture, furnishings and office equipment	347, 878. 00
Supplies	24, 600. 00
Portraits and busts	84, 600. 00
Library books, periodicals, microcards, microfilms, etc	738, 026. 89
Costs of binding and rebinding, 1937–60)	187, 036. 69
Transcripts of records and file copies of briefs	85, 138. 62
Total personal property	1, 467, 612. 20

Personal property (library materials), Library of the Supreme Court of the United States, as of June 30, 1960

1. Library books, periodicals, microcards, microfilms, etc. (includes $29,999.44 from appropriations for the legislative branch—Library of Congress, fiscal year 1960	$738, 026. 89
2. Costs of binding and rebinding, 1937–60 (provided in appropriations for the judiciary, including $9,122.70 for fiscal year 1960)	187, 036. 69
3. Transcripts of records and file copies of briefs (under jurisdiction of the Clerk but in custody of the Librarian)	85, 138. 62
Total	1, 010, 202. 20

Personalty Inventory of the U.S. Courts of Appeals, U.S. District Courts, U.S. Customs Court, Emergency Court of Appeals, and the Administrative Office of the U.S. Courts (Located in the United States and in the Territories) as of June 30, 1960

Cash held by disbursing officers	$138, 021. 82
Office equipment, furniture, supplies, etc	4, 857, 995. 35
Miscellaneous supply items in stockroom	42, 300. 00
Law libraries	18, 647, 513. 12
Total personal property	23, 685, 830. 29

Summary

Item	Units	Acquisition cost
Electric typewriters	1, 071	$425, 153. 87
Manual typewriters	2, 431	332, 191. 81
Portable typewriters	208	13, 096. 00
Dictating machines and auxiliary equipment	634	199, 363. 11
Adding machines	421	134, 364. 26
Duplicating machines and auxiliary equipment	293	118, 721. 57
Copying machines	222	96, 588, 52
Addressing machines	134	7, 745. 12
Folding machines	25	9, 787. 22
Registers	314	13, 160. 94
Flags and standards	355	11, 074. 59
Ledger trays, Kardex, etc	247	22, 821. 55
Envelope sealers	51	6, 658. 37
Microfilm equipment	32	19, 468. 31
Intercommunication and sound amplifying equipment	16	9, 011. 83
Tabulating machines and auxiliary equipment		17, 954. 56
Miscellaneous items: Seals, jury boxes, briefcases, copyholders, pen sets, etc		110, 626. 56
Furniture		810, 207. 16
Used furniture		[1] 2, 500, 000. 00
Total		$4, 857, 995. 35
Miscellaneous supply items in stockroom		42, 300. 00
Law libraries		18, 647, 513. 12
Total acquisition cost		23, 547, 808. 47

[1] This item covers existing General Services Administration and Post Office Department furniture in Federal buildings transferred to the courts as of July 1, 1959.

This report covers personal property only as the Federal judiciary does not have title to any real property.

Worldwide Personalty Inventory of the Department of Defense, Excluding Financial Assets of the Department Reported Elsewhere in the Report, as of June 30, 1960

	Millions
Office, Secretary of Defense	$2, 300
Department of the Army	25, 958
Corps of Engineers, civil functions	189
Department of the Navy (including the Marine Corps)	47, 502
Department of the Air Force	44, 443
Total	120, 392

62804 O—60——5

REAL AND PERSONAL PROPERTY OF THE DEPARTMENT OF DEFENSE AS OF JUNE 30, 1960

REAL AND PERSONAL PROPERTY

OF THE

DEPARTMENT OF DEFENSE

AS OF 30 JUNE 1960

INTRODUCTION AND SUMMARY

Introduction

The National Security Act of 1947, as amended, requires the Secretary of Defense to report annually to the President and to the Congress on the property records on "- - - the fixed property, installations, and major equipment items, and stored supplies of the military departments maintained on both quantitative and monetary basis - - -" (Section 410 of the National Security Act, as codified in Section 2701 of Title 10, United States Code).

This report showing the status of Department of Defense real and personal property as of 30 June 1960, has been designed to meet the statutory requirement and also to meet the requirement of the Committee on Government Operations of the House of Representatives for information of a similar type.

The values reflected in the report for land and buildings and for long-life equipment, such as ships, represent acquisition cost. Acquisition costs of ships as well as land and buildings are often substantially below current replacement values. Construction in progress is valued on the basis of cost of material and labor incorporated in the projects under construction. The value of items other than major equipment in the supply system inventories, is based upon standard prices, representing replacement or estimated purchase price. The value of major equipment is derived from the unit cost based on the most recently executed contract for large quantity production.

The total value as reported is exclusive of: (1) properties and equipment of the National Industrial Plant and Equipment Reserve, which is under the custody of the General Services Administration; and (2) properties and supplies under the jurisdiction of the Civil Works Division, Office of the Chief of Engineers, Department of the Army. The value of properties in these two excluded segments are shown separately however; the value of the National Industrial Reserve being shown in Section F of Part II of this report and the value of Civil Works properties shown in a footnote to Table 1.

For the first time, data for the States of Alaska and Hawaii have been included with the other 48 States and District of Columbia in the geographic distribution, instead of with U. S. possessions as in previous years' reports. Any comparisons of data for United States and possessions with that in previous reports, therefore, are invalid.

Although reports on some of the inventories of the Department of Defense contain details which, for reasons of military security, cannot be publicly released, detailed classified data will be made available to appropriate committees of the Congress as required.

Department of Defense Summary (Tables 1 and 2)

The value of real and personal property reported by the military departments as of 30 June 1960 was $154.6 billion. This is an increase of more than $3 billion over that reported as of 30 June 1959 and is primarily owing to an increase in the cost of real property on hand, and an increase in the military and general equipment in use segment of the value of personal property. The upward trend in the value of military equipment in use will probably continue as older and obsolete models of weapons are replaced by the more complex and costly items of modern war-

fare. Likewise the cost of real property will have a tendency to increase as long as improvements and additions to the military establishments are required to house and to operate these modern weapons.

Table 1 shows the total value of Department of Defense property holdings, by major types of property owned and by the military departments, located (1) in the United States, (2) in U. S. possessions including the Commonwealth of Puerto Rico, and (3) in foreign countries and afloat. As of 30 June 1960 the value of property located in the United States was $121.4 billion, in U. S. possessions was $2.0 billion, and in foreign countries and afloat was $31.2 billion (Chart 1).

Table 2 shows the total value by type and class of property held by each department. Of the total of $154.6 billion, the Army owned $38.3 billion (24.8 percent), the Navy including Marine Corps owned $57.5 billion (37.2 percent) and the Air Force owned $58.8 billion (38.0 percent). Military and general equipment in use accounted for $68.1 billion or 44.0 percent of the total; equipment and supplies in the supply systems for $42.0 billion or 27.2 percent; real property for $32.0 billion or 20.7 percent; production equipment for $5.2 billion or 3.4 percent; excess, surplus and foreign excess property for $4.5 billion or 2.9 percent; construction work-in-progress for $2.4 billion or 1.6 percent; and industrial fund inventories for $0.3 billion or 0.2 percent (Chart 2).

Table 1.--Summary of Property Holdings - by Locations, Military Department, and Type as of 30 June 1960

DEPARTMENT OF DEFENSE

(Millions of Dollars)

Military Department and Type of Property	Total 1/	United States	Possessions	Foreign Countries and Afloat
Department of Defense - Total	$154,617	$121,446	$2,014	$31,157
Real Property Inventory	31,997	26,583	1,183	4,231
Construction in Progress - Cost of Work in Place	2,417	1,833	50	534
Personal Property Inventory	2/ 120,203	93,030	781	26,392
Army - Total	38,344	32,353	209	5,782
Real Property Inventory	9,762	8,935	133	694
Construction in Progress - Cost of Work in Place	324	240	5	79
Personal Property Inventory	28,258	23,178	71	5,009
Navy (Incl. Marine Corps) - Total . . .	57,449	39,014	827	17,608
Real Property Inventory	9,304	8,090	668	546
Construction in Progress - Cost of Work in Place	643	520	23	100
Personal Property Inventory	47,502	3/ 30,404	136	4/ 16,962
Air Force - Total	58,824	50,079	978	7,767
Real Property Inventory	12,931	9,558	382	2,991
Construction in Progress - Cost of Work in Place	1,450	1,073	22	355
Personal Property Inventory	44,443	39,448	574	4,421

1/ Excluded from the totals are properties under the jurisdiction of the Civil Works Division, Chief of Engineers, Department of the Army, valued (millions of dollars), as follows:

	Total	U.S.	Possessions	Foreign
Total Holdings	$7,313	$7,312	$1	0
Real Property	4,825	4,824	1	0
Construction in Progress	2,299	2,299	0	0
Personal Property	189	189	0	0

2/ Includes Supply System inventories in transit as follows: Army, $83.5 million; Navy, including Marine Corps, $595.0 million; Air Force, $618.1 million; includes $2.3 million personal property of the Office of the Secretary of Defense.

3/ Includes Reserve Fleet and organic property of non-operating Fleet Marine Forces.

4/ Includes Active Fleet, Supplies Afloat, and organic property of operating Fleet Marine Forces.

Chart 1

DOD WORLD-WIDE PROPERTIES BY GEOGRAPHIC LOCATION

AS OF 30 JUNE 1960

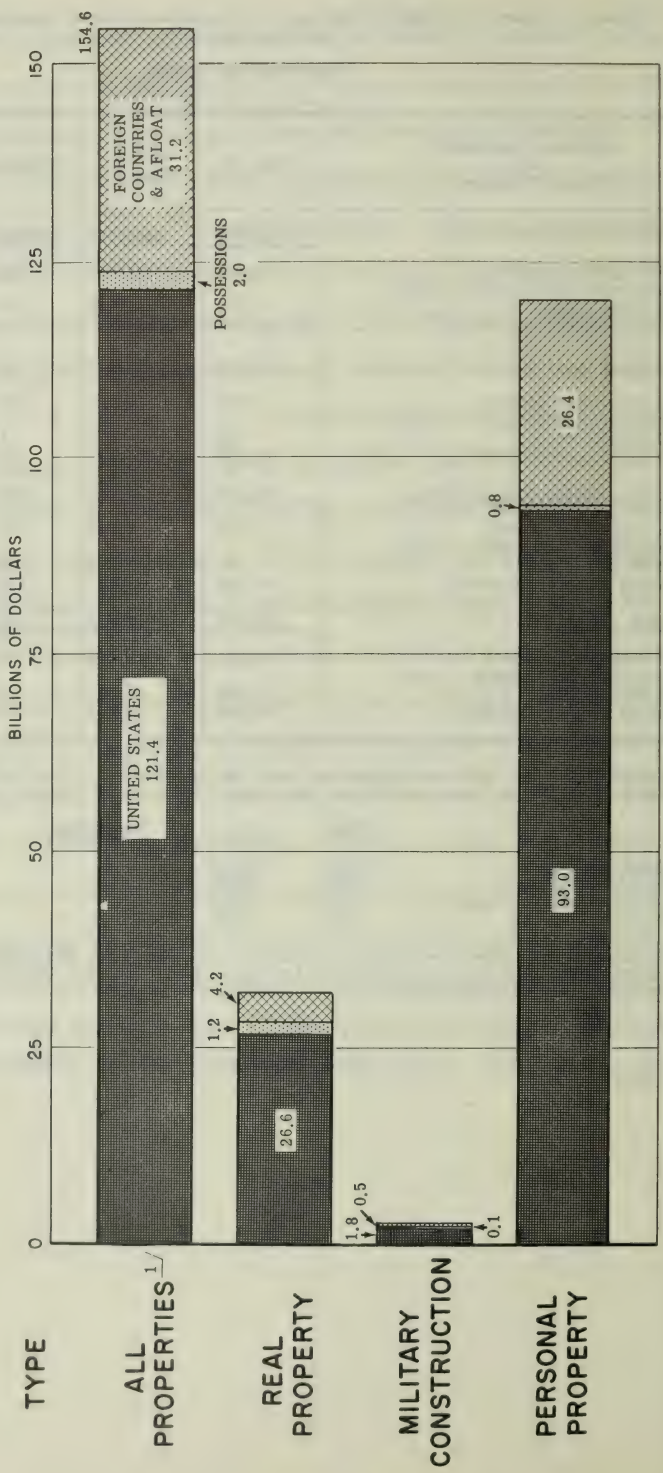

1/ Includes "In Transit"

Table 2.--Summary of Property Holdings - by Military Department and Type and Class as of 30 June 1960

DEPARTMENT OF DEFENSE

(Millions of Dollars)

Type and Class of Property	Department of Defense	Army 1/	Navy (including Marine Corps)	Air Force
All Types - Total	$154,617	$38,344	$57,449	$58,824
Real Property Inventory - Total	31,997	9,762	9,304	12,931
Construction in Progress (Cost of Work in Place) - Total	2,417	324	643	1,450
Personal Property Inventory - Total	120,203	28,258	47,502	44,443
Equipment and Supplies in Supply System	42,002	16,931	12,729	12,342
Military and General Equipment Issued for Use	68,111	7,242	31,559	29,310
Production Equipment	5,233	2,554	1,365	1,314
Industrial Funds	2/ 330	103	226	1
Excess, Surplus and Foreign Excess Property Inventories	4,527	1,428	1,623	1,476

1/ Excluded from the totals are properties under the jurisdiction of the Civil Works Division, Chief of Engineers, Department of the Army, as shown in Footnote 1, Table 1.

2/ Consists of materials, supplies, and work in process.

Chart 2

DOD REAL AND PERSONAL PROPERTIES, BY MAJOR TYPE AND SERVICE

AS OF 30 JUNE 1960

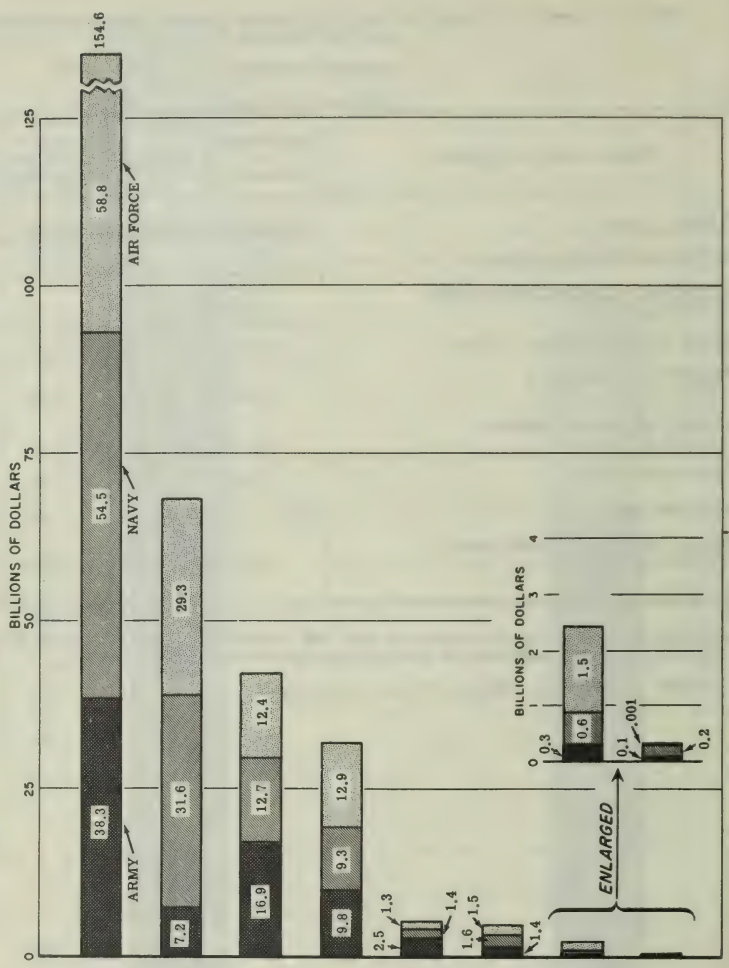

PART I - MILITARY REAL PROPERTY

Section A - Inventory of Military Real Property

1. General

This section of the report presents a summary and a brief analysis of the inventory of military real property as of 30 June 1960. Detailed statistics on Civil Works property (river and harbor and flood control property under the jurisdiction of the Secretary of the Army) are not included in this report.

The real property under the control of the military departments is one of the most important assets of the Department of Defense. In order to achieve maximum defense at minimum cost, such real property must be administered in accordance with modern management principles. The real property inventory provides information required to achieve management objectives of better utilization, use of existing real property in lieu of new acquisitions, and reduction of real property holdings and maintenance costs by effecting prompt disposition of excess property.

The first inventory report of the military departments submitted under uniform instructions (Department of Defense Instruction 4165.14) covered an inventory of 1 January 1954 which was completed in November 1954. Data from this first report and each of the subsequent inventory reports have been used in the preparation of Congressional reports by the Department of Defense and the General Services Administration.

The inventory data covering military real property include land and improvements on such property including installed equipment such as fixed overhead crane runways, elevators, lavatories, plumbing and electrical systems. Machine tools and production equipment at such

installations, however, are not included, but are included under personal property, Part II.

2. Department of Defense Summary of Real Property

(a) Cost of Property Controlled - The total cost to the United States Government of real property controlled by the three military departments as of 30 June 1960 was $32.0 billion, an increase of 7.8 percent over the $29.7 billion reported one year earlier. Of the $2.3 billion increase, resulting primarily from new construction, 70.9 percent was in properties of the Air Force, 16.9 percent in those of the Army and 12.2 percent in those of the Navy. Also, of the $2.3 billion increase, 81.2 percent occurred in properties located in the United States and its possessions, and 18.8 percent in foreign countries.

The distribution by military department is illustrated in Chart 3. Of the $32.0 billion total, $26.6 billion was in the United States, $1.2 billion in United States possessions, and $4.2 billion in foreign countries friendly to the United States.

"Controlled," as used throughout this report, has reference to the right of directing the use of property. In connection with buildings, structures, or land, it includes (1) owned (acquired through purchase, condemnation, donation, or transfer); (2) leased; (3) public domain (withdrawn permanently or temporarily by the military departments); (4) temporary use (acquired through license or permit, temporary public land order, temporary executive or territorial order); (5) easements (utility, clearance, etc.); (6) foreign rights (base rights agreements, reciprocal aid, requisitioned, etc.).

Table 3.--Cost of Military Real Property Controlled, by Location 1/
As of 30 June 1960

DEPARTMENT OF DEFENSE

(Thousands of Dollars)

Location	Department of Defense	Army	Navy (Including Marine Corps)	Air Force
TOTAL	$ 31,996,659	$ 9,762,004	$ 9,303,937	$ 12,930,718
United States 2/.	26,582,784	3/8,935,319	8,089,965	9,557,500
Possessions 4/. .	1,182,519	133,157	667,576	381,786
Foreign Countries . . .	4,231,356	693,528	546,396	2,991,432

1/ Does not include amount of rentals paid (see Table 12) nor the value of property under lease; does include costs of improvements on leased properties.

2/ Excludes Real Property in the amount of $4,824 million under the jurisdiction of the Civil Works Division, Office, Chief of Engineers, Department of the Army.

3/ Includes National Security Agency and Defense Atomic Support Agency.

4/ Excludes Real Property in the amount of $734 thousand under the jurisdiction of the Civil Works Division, Office, Chief of Engineers, Department of the Army.

Chart 3

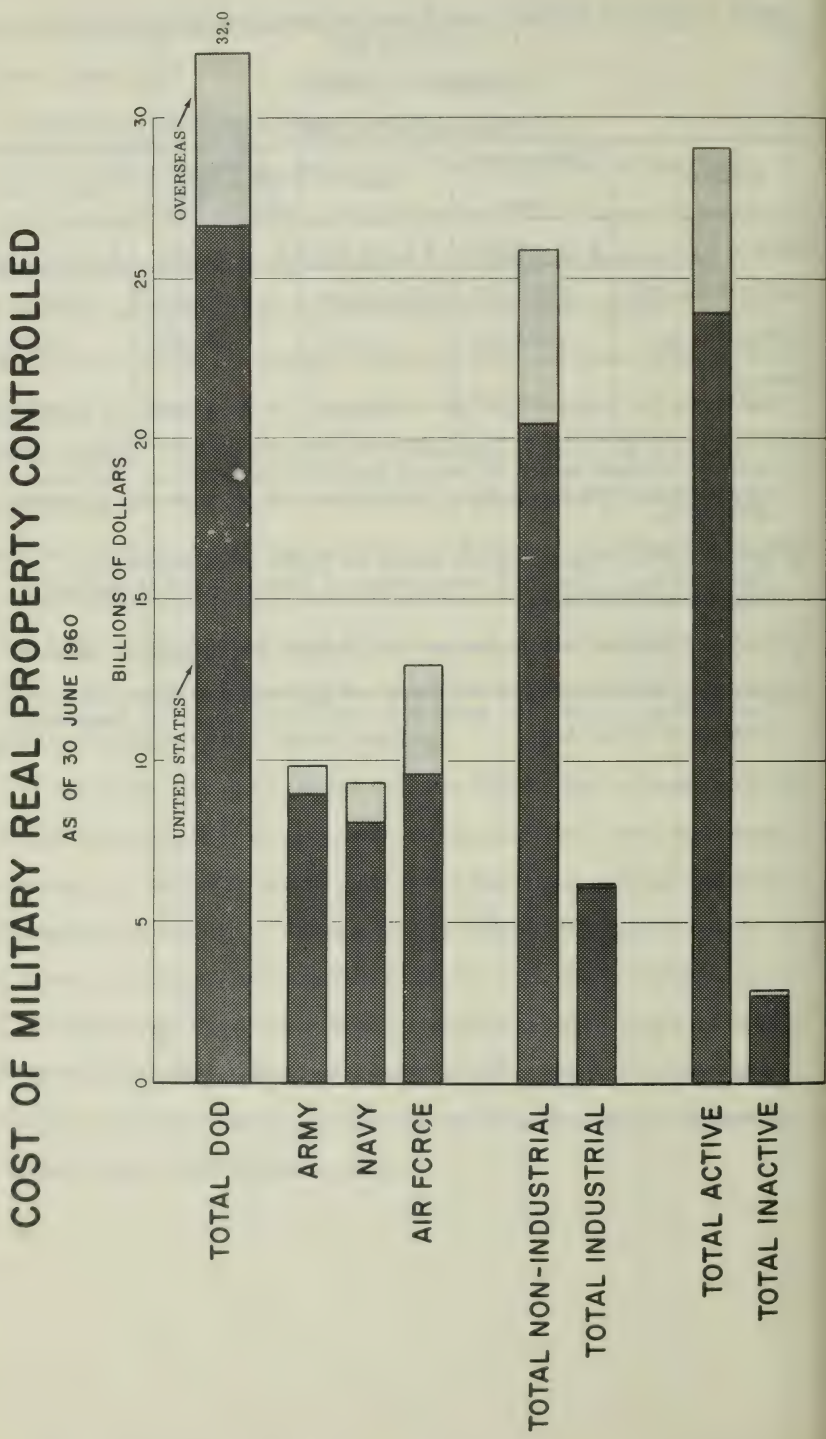
COST OF MILITARY REAL PROPERTY CONTROLLED
AS OF 30 JUNE 1960
BILLIONS OF DOLLARS
0
5
10
15
20
25
30
32.0
UNITED STATES
OVERSEAS
TOTAL DOD
ARMY
NAVY
AIR FORCE
TOTAL NON-INDUSTRIAL
TOTAL INDUSTRIAL
TOTAL ACTIVE
TOTAL INACTIVE

This $32.0 billion does not indicate present market value. Some of the land now owned by the military departments was donated, such as Governors Island which was donated to the Army by the State of New York. Also, some of the land was withdrawn from the public domain. There is no cost for public domain lands and in many instances no costs, or only nominal costs, for donated lands. Land and buildings in some cases were acquired a century or more ago when land prices and building costs were only a fraction of today's prices and costs. Cost data, in some instances, include estimates from old records, and are not always precisely accurate representations of original cost.

Offsetting this tendency to understate real property values is the fact that no allowance for loss of value as a result of depreciation is reflected. However, because the data represent an inventory as of a given date, they do not include costs of structures which were demolished prior to that date. As additional construction or acquisition is accomplished, it is written into the inventory at the cost to the Government. The original cost figure is of significance as an historical measure of the military real property holdings of the Department of Defense, and in the absence of current appraised valuations (which would be very costly and of doubtful utility), is the only monetary measure of the Federal proprietary interest.

The data on cost to the government do not include amount of rentals paid nor the value of the property under lease. These data do include, however, costs of any improvements made and owned by the Government on the leased properties.

62804 O—60——6

At the request of the House Committee on Government Operations, an estimate has been made of the current value of the donated land and of the public domain land which is controlled by the Department of Defense. These estimates for either public domain or donated lands are not included in the $154.6 billion book value total of the real and personal property for military use or in the $7.3 billion total reported separately for civil functions.

The estimates for public domain lands are shown in Tables 4 and 5. Table 4 shows total estimates for military and civil functions separately, and Table 5 distributes the estimates for military functions by military department.

The estimates for the lands donated to the Department of Defense are shown in Tables 6 and 7. Table 6 shows total estimates for military and civil functions separately, and Table 7 distributes the estimates for military functions by military department.

The types of activities on the donated lands used for military and civil functions include:

Military Functions

Reserve Training Centers
National Guard Training
Military Headquarters
Hospitals
Depots
Industrial College of the Armed Forces
Naval Air Stations
Naval Stations
Shipyards
Housing Annexes
Radio Ranges
Cemeteries

Civil Functions

Flood Control
Navigation
Harbors
Harbor and Port Terminals
Storage

Table 4.--Acreage and Estimated Current Value of Public Domain Lands Used for Military and Civil Functions - by Location As of 30 June 1960

DEPARTMENT OF DEFENSE

(Thousands of Dollars)

Location	Military Functions		Civil Functions	
	Acres	Estimated Value	Acres	Estimated Value
TOTAL	17,462,048	$ 186,840	785,297	$ 10,311
Alabama	33,411	1,636	112	2
Alaska	2,328,877	4,488	489	2
Arizona	3,536,278	10,609	28,436	85
Arkansas	--	--	26,155	2,854
California	2,443,427	57,712	17,908	1,372
Colorado	60,928	537	432	22
Florida	155,301	76,840	127	11
Idaho	426,147	2,557	2,507	15
Iowa	--	--	7	4
Kansas	24,965	2,087	--	--
Louisiana	--	--	6,707	134
Michigan	2,508	45	322	6
Minnesota	--	--	234,837	1,644
Mississippi	35	7	--	--
Missouri	--	--	55	3
Montana	1,911	267	421,429	2,107
Nebraska	20	2	10	1/
Nevada	3,578,555	10,610	996	5
New Mexico	2,871,996	11,488	2,891	12
North Dakota	--	--	6,728	34
Oklahoma	53,845	323	1,433	9
Oregon	46,017	414	18,188	1,594
South Dakota	8,831	38	9,367	38
Utah	1,827,424	6,742	--	--
Washington	28,843	160	6,161	358
Wisconsin	9,199	184	--	--
Wyoming	23,530	94	--	--

1/ Less than $500.

Table 5.--Acreage and Estimated Current Value of Public Domain Lands Used for Military Functions - by Military Department and Location
As of 30 June 1960

DEPARTMENT OF DEFENSE

(Thousands of Dollars)

Location	Department of Defense		Army		Navy		Air Force	
	Acres	Estimated Value	Acres	Estimated Value	Acres	Estimated Value	Acres	Estimated Value
TOTAL	17,462,048	$ 186,840	4,559,489	$ 71,736	2,242,728	$ 80,996	10,659,831	$ 34,108
Alabama	33,411	1,636	33,411	1,636	--	--	--	--
Alaska	2,328,877	4,488	191,276	856	127,475	321	2,010,126	3,311
Arizona	3,536,278	10,609	971,024	2,913	--	--	2,565,254	7,696
California	2,443,427	57,712	663,013	51,135	1,687,656	6,208	92,758	369
Colorado	60,928	537	1,761	64	59,167	473	--	--
Florida	155,301	76,840	14	1	17,297	73,021	137,990	3,818
Idaho	426,147	2,557	3,166	19	--	--	422,981	2,538
Kansas	24,965	2,087	24,965	2,087	--	--	--	--
Michigan	2,508	45	2,348	42	--	--	160	3
Mississippi	35	7	35	7	--	--	--	--
Montana	1,911	267	1,771	266	--	--	140	1
Nebraska	20	2	20	2	--	--	--	--
Nevada	3,578,555	10,610	7,676	77	250,188	751	3,320,691	9,782
New Mexico	2,871,996	11,488	1,724,587	6,898	--	--	1,147,409	4,590
Oklahoma	53,845	323	53,845	323	--	--	--	--
Oregon	46,017	414	8,440	76	--	--	37,577	338
South Dakota	8,831	38	8,831	38	--	--	--	--
Utah	1,827,424	6,742	816,668	4,919	91,464	184	919,292	1,639
Washington	28,843	160	27,695	154	--	--	1,148	6
Wisconsin	9,199	184	9,199	184	--	--	--	--
Wyoming	23,530	94	9,744	39	9,481	38	4,305	17

Table 6.--Acreage and Estimated Present Day Valuation of Donated Land Used for Military and Civil Functions - by Location As of 30 June 1960

DEPARTMENT OF DEFENSE

(Thousands of Dollars)

Location	Military Functions		Civil Functions	
	Acres	Estimated Value	Acres	Estimated Value
TOTAL	439,311	$ 180,878	36,542	$ 13,541
Possessions	855	59,960	--	--
United States	438,456	120,918	36,542	13,541
Alabama	396	171	22	5
Alaska	15	10	--	--
Arizona	62,740	3,524	--	--
Arkansas	7,984	1,953	--	--
California	68,049	35,398	68	2,328
Colorado	71,559	1,276	792	83
Connecticut	114	168	--	--
Delaware	213	17	275	14
District of Columbia . .	30	1,260	--	--
Florida	2,813	4,227	7,705	2,810
Georgia	10,489	2,626	48	48
Hawaii	61	839	5	331
Illinois	999	3,421	19	58
Indiana	17	89	2	24
Iowa	410	646	78	1
Kansas	1,912	181	--	--
Kentucky	24	86	124	19
Louisiana	23,947	6,586	740	581
Maine	378	30	--	--
Maryland	26	16	--	--

Table 6 (Continued)

(Thousands of Dollars)

Location	Military Functions		Civil Functions	
	Acres	Estimated Value	Acres	Estimated Value
Massachusetts	567	$ 7,964	--	$ --
Michigan	132	154	16	25
Minnesota	--	--	178	18
Mississippi	4,380	2,078	--	--
Missouri	2,158	519	134	9
Montana	7,182	134	--	--
Nebraska	48	17	--	--
Nevada	9	1/	--	--
New Hampshire	5	6	--	--
New Jersey	15	144	122	7
New Mexico	8,347	2,840	--	--
New York	2,058	7,910	395	109
North Carolina	2,624	288	--	--
North Dakota	160	17	--	--
Ohio	4,583	895	2	10
Oklahoma	4,541	1,763	--	--
Oregon	963	367	3,402	160
Pennsylvania	58	109	3	1/
Rhode Island	367	938	--	--
South Carolina	10,114	1,857	9	10
South Dakota	13	1	--	--
Tennessee	36,656	3,930	--	--
Texas	32,809	8,741	18,745	6,778
Utah	15	1	--	--
Virginia	634	3,253	3,400	53
Washington	67,837	14,450	234	7
Wisconsin	4	18	24	53
Wyoming	1	1/	--	--

1/ Less than $500.

Table 7.--Acreage and Estimated Present Day Valuation of Donated Land Used for Military Functions, by Military Department and Location
As of 30 June 1960

DEPARTMENT OF DEFENSE

(Thousands of Dollars)

Location	Department of Defense		Army		Navy		Air Force	
	Acres	Estimated Value	Acres	Estimated Value	Acres	Estimated Value	Acres	Estimated Value
TOTAL	439,311	$ 180,878	214,041	$ 39,645	6,793	$ 101,243	218,477	$ 39,990
Possessions	855	59,960	182	3,811	673	56,149	--	--
United States	438,456	120,918	213,859	35,834	6,120	45,094	218,477	39,990
Alabama	396	171	56	143	--	--	340	28
Alaska	15	10	15	10	--	--	--	--
Arizona	62,740	3,524	58,417	1,229	--	--	4,323	2,295
Arkansas	7,984	1,953	11	35	--	--	7,973	1,918
California	68,049	35,398	61,484	1,886	2,490	30,335	4,075	3,177
Colorado	71,559	1,276	5,538	131	--	--	66,021	1,145
Connecticut	114	168	--	--	114	168	--	--
Delaware	213	17	213	17	--	--	--	--
District of Columbia	30	1,260	30	1,260	--	--	--	--
Florida	2,813	4,227	41	193	1,481	2,758	1,291	1,276
Georgia	10,489	2,626	136	139	--	--	10,353	2,487
Hawaii	61	839	61	839	--	--	--	--
Illinois	999	3,421	708	2,501	291	920	--	--
Indiana	17	89	17	89	--	--	--	--
Iowa	410	646	410	646	--	--	--	--
Kansas	1,912	181	12	6	--	--	1,900	175
Kentucky	24	86	24	86	--	--	--	--
Louisiana	23,947	6,586	11	21	13	549	23,923	6,016
Maine	378	30	2	2	--	--	376	28
Maryland	26	16	26	16	--	--	--	--

Table 7 (Continued)

Location	Department of Defense		Army		Navy		Air Force	
	Acres	Estimated Value	Acres	Estimated Value	Acres	Estimated Value	Acres	Estimated Value
Massachusetts	567	$ 7,964	5	$ 33	164	$ 6,937	398	$ 994
Michigan	132	154	132	154	--	--	--	--
Mississippi	4,380	2,078	--	--	--	--	4,380	2,078
Missouri	2,158	519	324	185	--	--	1,834	334
Montana	7,182	134	5,801	109	--	--	1,381	25
Nebraska	48	17	--	--	--	--	48	17
Nevada	9	1/	--	--	--	--	9	1/
New Hampshire	5	6	5	6	--	--	--	--
New Jersey	15	144	9	13	6	131	--	--
New Mexico	8,347	2,840	5,982	339	--	--	2,365	2,501
New York	2,058	7,910	1,565	7,689	--	--	493	221
North Carolina . . .	2,624	288	14	22	--	--	2,610	266
North Dakota	160	17	160	17	--	--	--	--
Ohio	4,583	895	7	28	--	--	4,576	867
Oklahoma	4,541	1,763	2	79	--	--	4,539	1,684
Oregon	963	367	202	267	761	100	--	--
Pennsylvania	58	109	58	109	--	--	--	--
Rhode Island	367	938	8	17	355	915	4	6
South Carolina . . .	10,114	1,857	1,206	200	--	--	8,908	1,657
South Dakota	13	1	--	--	--	--	13	1
Tennessee	36,656	3,930	--	--	--	--	36,656	3,930
Texas	32,809	8,741	10,699	3,496	30	64	22,080	5,181
Utah	15	1	15	1	--	--	--	--
Virginia	634	3,253	634	3,253	--	--	--	--
Washington	67,837	14,450	59,814	10,550	415	2,217	7,608	1,683
Wisconsin	4	18	4	18	--	--	--	--
Wyoming	1	1/	1	1/	--	--	--	--

1/ Less than $500.

(b) Real Property in Foreign Countries - The $4.2 billion investment in real property in friendly foreign countries represents the cost of that real property to the United States. It consists of troop and family housing, storage facilities, airfields, maintenance facilities, hospitals, and various other kinds of real property required by our armed forces overseas.

International agreements which make it possible to station our armed forces in friendly countries provide the basis for their occupancy of real property in those countries and United States investment in such real property. In recent years negotiation of such agreements has provided some recognition of the residual value of United States facilities constructed with appropriated funds. Occupancy, in effect, is on a term basis varying from month to month (revocable at the sole discretion of the host government) to a firm term of 99 years. Areas occupied vary from small amounts of privately-owned space to large holdings of host governments.

In occupied territories some occupancies have been effected through the use of requisitions. These programs are financed by the governments of the occupied countries with their own currency, such as the Deutsch Mark financed properties improved or constructed in West Germany. This report includes only the cost, if any, to the United States of properties in occupied territories.

During the past few years, a number of properties in Japan, Korea and West Germany have been released by the Department of Defense to the governments of these countries.

In certain countries, title to improvements constructed by the Department of Defense is vested in the United States until termination of agreements by which occupancy was established. Upon expiration of such an agreement disposition of the property is accomplished in accordance with terms of the agreement. (Title may pass automatically to the host country or the property may be removed or sold by the United States or its ultimate disposition may be left open for further negotiations.) In other instances residual value clauses provide that, upon termination of agreements, the host government agrees to pay the residual value of the improvements constructed by the Department of Defense in such amounts as may be jointly agreed upon by the host government and the United States.

These facts emphasize the desirability of awareness that our real property in foreign countries is carried on the books of the Department of Defense and in this report at its cost to the United States. The physical facility represented by an investment in a foreign country may be identical with a facility within the United States owned by our Government but it represents a very different type of an investment. It is an investment arising from the world situation at the time it was made and the resulting national commitments of the United States.

The report does not include any investment by the United States for Infrastructure (the NATO common infrastructure program), which is a term used to identify the fixed military facilities needed to support effective combat operations by the integrated NATO forces. Construction costs for Infrastructure facilities are shared by all NATO nations.

Actual construction is the responsibility of the nation in whose territory a project is located.

(c) Ownership and Status - The figures in Table 3 show that on a cost basis more than four-fifths (83.1 percent) of the military real property controlled is located within the United States. Of the remainder, 3.7 percent is in the United States possessions and 13.2 percent in foreign countries. Of the world-wide increase during the year, 81 percent was in properties within the United States and its possessions.

The distribution by military department of the world-wide military real property of the Department of Defense has continued to change slightly with the Air Force total moving up more rapidly than that of the other two military departments. A large part of this is accounted for by construction, which has been larger for the Air Force during recent years than for the other two military departments. As of one year ago, distribution of real property was 31.6 percent for Army, 30.4 percent for Navy and 38.0 percent for the Air Force. Distribution as of 30 June 1960 was 30.5 percent Army, 29.1 percent Navy and 40.4 percent Air Force.

On a dollar cost basis, Air Force controlled the largest portion (36.0 percent) of the Department of Defense total within the United States, Navy has the largest part (56.5 percent) of properties in the United States possessions, and Air Force controls nearly three-fourths (70.7 percent) of the Defense total in foreign countries.

It should be pointed out that from the standpoint of construction, Air Force installations are generally newer than those of either of the Army or Navy, and thus, their costs are generally more fairly representative of current value. Some of the facilities transferred to the Air Force, however, fall into the category of rather old structures for which original costs are not truly representative of current values.

The cost of properties in non-industrial installations (training centers, depots, hospitals, command headquarters, ports, housing, etc.) were four-fifths of the cost of all properties on a world-wide basis. Reference to Table 8 shows that properties located at installations in an inactive or standby status on a world-wide basis cost $2.9 billion, 9.1 percent of all properties. This proportion in fiscal years 1959 and 1958 was 8.4 percent and 7.3 percent respectively.

(d) Types of Properties - Table 9 shows the military real property costs for the entire Department of Defense by broad geographical locations and by major facility groupings. Nearly one-fourth of the over-all total consists of utilities and ground improvements; this group is made up mainly of heat, power, water and sewer systems coupled with roads, bridges, walks and parking areas.

Table 10 shows the ten categories of real property, listed in order of cost, in which the Department of Defense has the largest dollar investment. These data are illustrated in Chart 4. The ten categories on a world-wide basis represent a total cost of $20.1 billion or about two-thirds (62.8 percent) of the cost of all Defense-controlled real property. Airfield pavements have become, as of 30 June 1960, the

Table 8.--Cost of Military Real Property Controlled
--by Status and Location
As of 30 June 1960

DEPARTMENT OF DEFENSE

(Thousands of Dollars)

Location	All Installations	Active Installations	Inactive Installations 1/
TOTAL	$ 31,996,659	$ 29,076,295	$ 2,920,364
United States . . .	26,582,784	23,899,948	2,682,836
Possessions	1,182,519	1,025,669	156,850
Foreign Countries .	4,231,356	4,150,678	80,678

1/ Includes standby and excess installations.

Table 9.--Cost of Military Real Property - by Location and Facility Class
As of 30 June 1960

DEPARTMENT OF DEFENSE

(Thousands of Dollars)

Facility Class	Total	United States	Possessions	Foreign Countries
TOTAL	$ 31,996,659	$ 26,582,784	$ 1,182,519	$ 4,231,356
Operational and Training	6,378,866	4,701,165	289,689	1,388,012
Maintenance and Production	4,240,475	3,871,216	72,249	297,010
Research and Development	1,232,174	1,193,074	2,316	36,784
Supply	3,563,565	2,976,635	119,536	467,394
Hospital and Medical	593,757	491,822	19,029	82,906
Administrative	1,085,243	972,925	16,712	95,606
Housing and Community	6,508,110	5,254,894	273,284	979,932
Utilities and Ground Improvements . .	7,702,334	6,469,048	353,744	879,542
Real Estate - Land	692,135	652,005	35,960	4,170

Table 10.--Area and Cost of Ten Largest Categories of Real Property by Category, World-Wide As of 30 June 1960

DEPARTMENT OF DEFENSE

Category	Area (Thousands of Square Feet)	Cost to U. S. Government (Thousands of Dollars)
Airfield Pavements	4/ 488,255	$ 2,931,825
Troop Housing (Excluding Emergency Housing)	511,619	2,826,649
Maintenance Facilities	294,418	2,492,460
Family Housing 1/.	413,978	2,232,351
Storage - Covered 2/ (Depot and Installation)	575,282	2,035,848
Utilities - Roads and Streets . . .	4/ 804,191	1,925,577
Production Facilities	158,844	1,748,015
Utilities - Electric 3/.	7,714	1,606,956
Utilities - Water 3/	5,244	1,234,895
Administration Buildings	211,661	1,049,645

1/ Dwellings only (excludes trailers and detached garages).
2/ Excludes liquid fuel, ammunition and cold storage.
3/ Includes both operating plants and distribution lines.
4/ Square yards.

Chart 4

COST OF THE TEN LARGEST CATEGORIES OF DOD REAL PROPERTY
WORLD-WIDE
AS OF 30 JUNE 1960

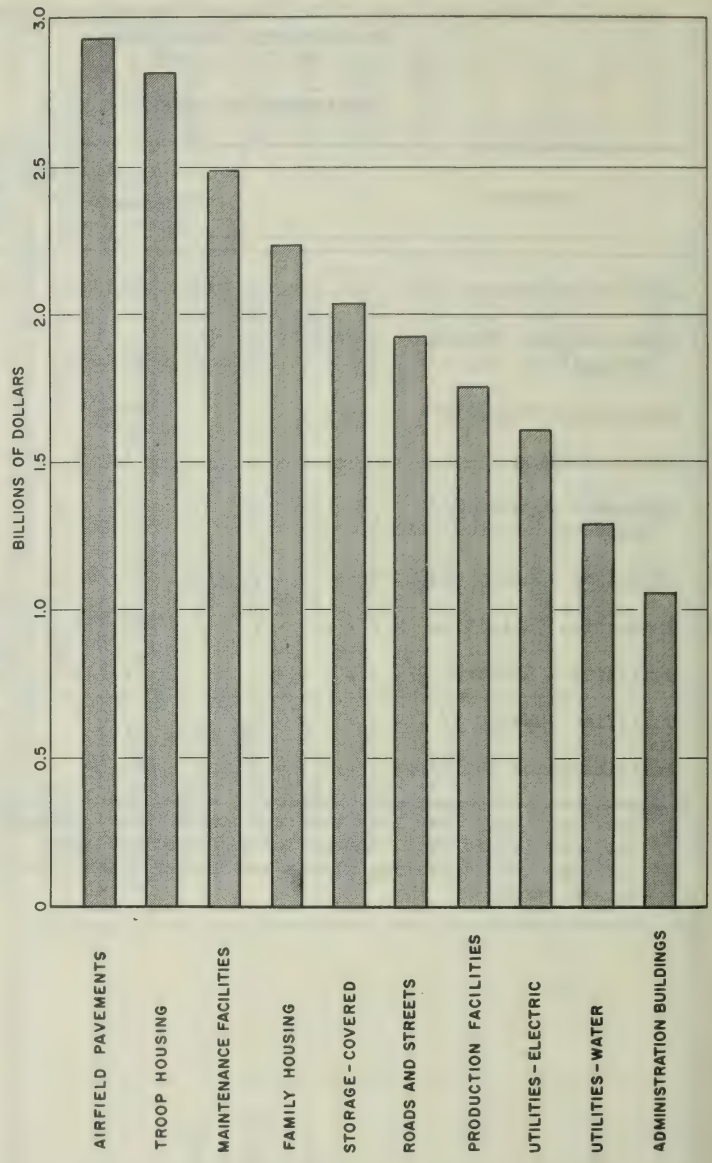

largest single category followed by troop housing and maintenance facilities. Comparable data are presented for each of the military departments in Tables 21 (Army), 25 (Navy) and 29 (Air Force).

The cost of land controlled by the Department of Defense represents only 2.2 percent of the total cost of all real property controlled by the Department of Defense. Cost of buildings, on the other hand, represent 55.8 percent of the total costs of military real property controlled. Other improvements such as airfield pavements, utility systems, and roads and streets account for 42.0 percent. Table 11 shows the cost of buildings by broad geographical areas and by military department.

(e) Lease Rentals - Rentals received, on a world-wide basis, as shown in Table 13, are only about one-third of the amount paid out in rentals as shown in Table 12. The total world-wide annual rental bill paid for properties used by the Department of Defense increased from $31 million on 30 June 1959 to $35 million on 30 June 1960. Rentals received from properties leased to others, however, decreased from $13.2 million to $12.4 million.

(f) Acreage Controlled - The Department of Defense through the three military departments controlled a total of 31.5 million acres of land throughout the world on 30 June 1960 (Table 14), an increase of 200 thousand acres or 0.6 percent more than that reported a year earlier--acquired from public domain and foreign rights as noted below. This slight increase was due to acquisitions for special requirements. However, the current policy of releasing those lands no longer required is indicated by the reduction of 3.7 million acres during the preceding two years.

62804 O—60——7

Table 11.--Cost of Buildings - by Military Department and Location
As of 30 June 1960

DEPARTMENT OF DEFENSE

(Thousands of Dollars)

Location	Department of Defense	Army	Navy (Including Marine Corps)	Air Force
TOTAL	$ 17,843,789	$ 6,318,720	$ 4,514,652	$ 7,010,417
United States	15,240,134	5,791,639	4,000,750	5,447,745
Possessions	496,838	79,344	264,983	152,511
Foreign Countries	2,106,817	447,737	248,919	1,410,161
Cost of Buildings as a Percent of Cost of all Properties	55.8%	64.7%	48.5%	54.2%

NOTE: Where applicable, these building cost data are included in all tables showing costs in this Section.

Table 12.--Annual Rental Paid for Military Real Property Leased From Outside Sources - by Military Department and Location As of 30 June 1960

(Thousands of Dollars)

Location	Department of Defense	Army	Navy (Including Marine Corps)	Air Force
TOTAL	$ 34,926	$ 22,902	$ 3,195	$ 8,829
United States	20,349	16,048	1,369	2,932
Possessions	151	38	102	11
Foreign Countries . . .	14,426	6,816	1,724	5,886

Table 13.--Annual Rental Received for Military Real Property Leased to Outside Sources - by Military Department and Location As of 30 June 1960

(Thousands of Dollars)

Location	Department of Defense	Army	Navy (Including Marine Corps)	Air Force
TOTAL	$ 12,393	$ 5,293	$ 5,807	$ 1,293
United States . .	12,150	5,205	5,665	1,280
Possessions . . .	214	60	142	12
Foreign Countries	29	28	0	1

Table 14.--Acreage of Military Real Property Controlled - by Military Department and Location As of 30 June 1960

Location	Department of Defense	Army	Navy (Including Marine Corps)	Air Force
TOTAL	31,503,978	10,786,624	5,435,916	15,281,438
United States 1/. . .	28,646,052	10,167,100	4,955,601	13,523,351
Possessions 2/. . . .	253,869	88,445	107,041	58,383
Foreign Countries . .	2,604,057	531,079	373,274	1,699,704

1/ Excludes 5,172,633 acres under the jurisdiction of the Civil Works Division, Office, Chief of Engineers, Department of the Army.

2/ Excludes 6 acres under the jurisdiction of the Civil Works Division, Office, Chief of Engineers, Department of the Army.

During the year, Air Force acreage holdings decreased 431 thousand, a large part of which was a transfer to Army in Utah. Army holdings increased 518 thousand acres (including the Air Force transfer of 392 thousand) and Navy increased 113 thousand.

The largest changes recorded on a world-wide basis were in public domain, an increase of 148 thousand acres, and in foreign rights, an increase of 76 thousand acres. These were partly offset by a decrease in leased lands of 22 thousand acres. Of the net increase of 200 thousand acres during the year ended 30 June 1960, 42 percent occurred in foreign countries. The distribution of world-wide acreage controlled by the Department of Defense is illustrated in Chart 5 and Table 14.

Total land holdings include owned, withdrawn from the public domain, used on a temporary permit, leased and various occupancy rights (easements and foreign rights of different types). Table 15 shows the type of occupancy of the land on a geographic basis.

Of Defense-controlled acreage, 90.9 percent is within the United States, 0.8 percent is located in the United States possessions, and 8.3 percent in foreign countries. The Air Force need for space to accommodate air training, maneuver, test and bombing ranges is illustrated by the fact that it controls nearly half (48.5 percent) of the total acreage of the Department of Defense.

Acreage controlled by the military departments in the United States represents 1.26 percent of the total land area in the 50 States and the District of Columbia. The 28,646,052 acres owned or leased, or under permit, represent about 44,759 square miles. The relationship of the

Chart 5

ACREAGE CONTROLLED

AS OF 30 JUNE 1960

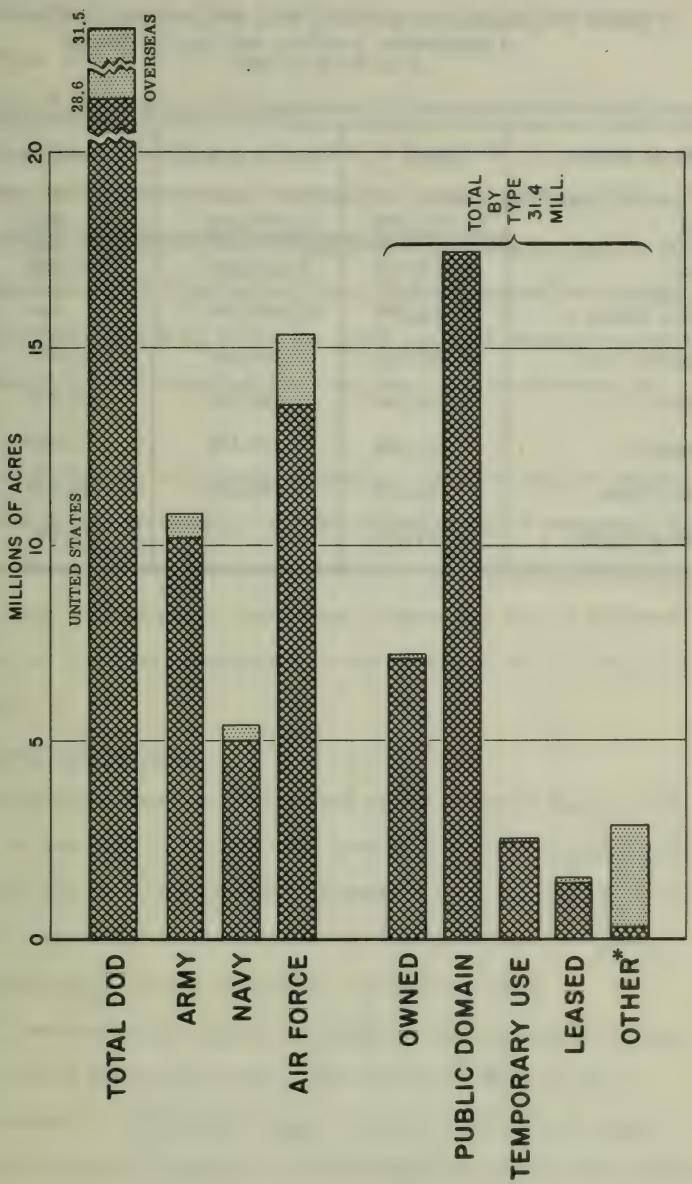

*Foreign Base rights, public lands, and easements

Table 15.--Acreage of Military Real Property Controlled--
by Geographic Location and Type of Tenure
As of 30 June 1960

Type of Tenure	Total	United States	Possessions	Foreign Countries
TOTAL	31,503,978	28,646,052	253,869	2,604,057
Owned	7,214,452	7,118,833	95,619	---
Public Domain . . .	17,462,048	17,462,048	---	---
Temporary Use . . .	2,448,694	2,384,792	63,894	8
Leased	1,522,190	1,396,014	18,273	107,903
Easements	215,169	117,485	1,043	96,641
Public Lands . . .	196,659	166,880	29,779	---
Foreign Rights . .	2,444,766	---	45,261	2,399,505

Defense-controlled lands to the total acreage in the United States is shown in Table 16.

In each of six States the Department of Defense controls more than one million acres. The six are, in order of magnitude of acreage controlled, Nevada, California, Arizona, New Mexico, Alaska and Utah. Total acreage in these six States under Department of Defense control is 20.9 million representing 72.9 percent of total Defense-controlled acreage in the United States. Table 17 lists the total cost and acreage included in Defense-controlled real property for each State and the District of Columbia.

The six States in which the Department of Defense has the largest real property dollar investment in order of magnitude of investment are California, Texas, Alaska, Virginia, New York and Florida. Total costs of the military real property controlled in these six States represent 37.5 percent of the total controlled in the 50 States and the District of Columbia.

3. Department of the Army

Real properties owned and controlled on a world-wide basis by the Department of the Army on 30 June 1960 cost $9.8 billion, a 4.2 percent increase over the $9.4 billion one year earlier. Of the Army world-wide total, 91.5 percent was located within the United States, 1.4 percent in U.S. possessions, and 7.1 percent in foreign countries.

Annual rentals paid by Army for property it was leasing at 30 June 1960 were up from $22.2 million one year earlier to $22.9 million. Almost one-fourth of this annual rental cost was offset by the $5.3 million Army received in rentals for its property leased to other users.

Table 16.--Acreage in United States Compared to Acreage Under Department of Defense - by Type of Tenure As of 30 June 1960

Type of Tenure	Acres (Thousands)	Percent of U. S. Total
United States - Total Acreage	2,273,406	100.00
Department of Defense - Total Acreage . . .	28,646	1.26
Owned	7,119	.31
Public Domain	17,462	.77
Temporary Use	2,385	.10
Leased	1,396	.06
Easements	117	.01
Public Lands	167	.01

Table 17.--Cost and Acreage of Military Real Property Controlled - United States
As of 30 June 1960

DEPARTMENT OF DEFENSE

State	Cost to U. S. Government 1/ (Thousands)	Acreage Controlled	State	Cost to U. S. Government 1/ (Thousands)	Acreage Controlled
TOTAL	$ 26,582,784	28,646,052	Missouri	$ 455,376	133,660
Alabama	559,985	205,417	Montana	110,612	19,810
Alaska	1,414,271	3,020,119	Nebraska	283,294	111,095
Arizona	239,427	3,766,281	Nevada	195,295	4,481,557
Arkansas	387,156	171,629	New Hampshire	128,124	8,485
California	3,334,965	4,128,328	New Jersey	750,600	75,498
Colorado	366,495	383,319	New Mexico	438,078	3,544,540
Connecticut	100,859	3,250	New York	1,171,069	177,964
Delaware	98,489	7,647	North Carolina	551,969	307,519
District of Columbia	153,060	1,837	North Dakota	108,175	10,970
Florida	1,003,933	730,541	Ohio	655,502	52,817
Georgia	638,458	583,057	Oklahoma	509,712	237,122
Hawaii	855,122	252,647	Oregon	117,738	219,027
Idaho	78,933	471,803	Pennsylvania	820,041	63,065
Illinois	704,153	65,739	Rhode Island	245,527	7,918
Indiana	526,131	203,382	South Carolina	398,097	113,810
Iowa	101,365	23,144	South Dakota	129,890	371,285
Kansas	585,618	128,497	Tennessee	573,282	161,589
Kentucky	353,006	199,558	Texas	1,646,959	730,805
Louisiana	378,577	225,107	Utah	285,487	1,955,108
Maine	348,979	139,437	Vermont	16,410	13,271
Maryland	889,204	132,704	Virginia	1,399,129	290,095
Massachusetts	654,755	72,111	Washington	883,284	416,156
Michigan	351,696	59,528	West Virginia	43,219	3,181
Minnesota	134,183	6,279	Wisconsin	181,085	78,587
Mississippi	171,976	46,478	Wyoming	54,034	33,279

1/ Land and improvements.

The Army annual rental bill for properties in foreign countries amounted to $6.8 million as of 30 June 1960, an increase of slightly over $800 thousand over the previous year. This was partly offset by a $129 thousand reduction in rental costs within the United States and its possessions.

Total world-wide acreage under Army control at 30 June 1960 was 10.8 million acres; 94.3 percent within the United States, 0.8 percent in U.S. possessions, and 4.9 percent in foreign countries. An over-all increase of 5.0 percent occurred during the year ending 30 June 1960, largely due to a transfer from the Air Force.

Military real property under Army control within the United States as of 30 June 1960 had a total cost of $8.9 billion. The proportion of Army installations in active status, on a dollar cost basis, at the close of the year within United States was 78.4 percent. Table 18 presents cost and rental data reported by the Army for the military real property under its control within the United States on 30 June 1960.

On a basis of cost to the Government, Army's non-industrial installations within the United States constituted 73.8 percent of the cost of all Army installations in the U.S. The dollar total of the industrial type installations remained at $2.3 billion. On a cost basis, the Government operated 56.8 percent of the industrial type active installations, with 43.2 percent operated by contractors.

Annual rentals paid by Army for property it leases in the United States, amounting to $16.0 million, were offset partially by rentals received in the amount of $5.2 million. Seventy percent of the rentals received were from industrial properties.

Table 18.--Costs and Rentals of Military Real Property Controlled in the United States - by Status and Type of Installation
As of 30 June 1960

DEPARTMENT OF THE ARMY

(Thousands of Dollars)

A - COST TO U. S. GOVERNMENT 1/

Type of Installation	Total	Active		Inactive 2/	
		Cost	Per-cent	Cost	Per-cent
TOTAL	$ 8,935,319	$ 7,005,766	78.4	$ 1,929,553	21.6
Nonindustrial . .	6,596,519	5,879,525	89.1	716,994	10.9
Industrial . . .	2,338,800	1,126,241	48.1	1,212,559	51.9
Govt. Operated	---	639,365	---	---	---
Contractor ". .	---	486,876	---	---	---

B - ANNUAL RENTAL PAID FOR LEASED PROPERTY

Type of Installation	Total Rental	Active		Inactive 2/	
		Amount of Rental	Per-cent	Amount of Rental	Per-cent
TOTAL	$ 16,048	$ 15,928	99.3	$ 120	0.7
Nonindustrial	15,957	15,913	99.7	44	0.3
Industrial . . .	91	15	16.5	76	83.5
Govt. Operated .	---	15	---	---	---
Contractor ". .	---	---	---	---	---

C - ANNUAL RENTAL RECEIVED FOR LEASED PROPERTY

Type of Installation	Total Rental	Active		Inactive 2/	
		Amount of Rental	Per-cent	Amount of Rental	Per-cent
TOTAL	$ 5,205	$ 1,571	30.2	$ 3,634	69.8
Nonindustrial . .	1,578	646	40.9	932	59.1
Industrial . . .	3,627	925	25.5	2,702	74.5
Govt. Operated .	---	581	---	---	---
Contractor ". .	---	344	---	---	---

1/ Land and improvements.
2/ Includes excess and standby.

The total acreage controlled by Army within the United States is reported in Table 19 by status and by type of tenure and installation. Of the 10.2 million acres controlled by the Army within the United States, 4 million (39 percent) were owned and 4.5 million (45 percent) were public domain lands.

The acreage and cost to the Government of the military real property controlled by Army in each of the States and the District of Columbia within the United States are shown in Table 20. Six States ranked in size by cost of Army real property were Virginia, Texas, California, Maryland, Alabama and New York. The cost of the properties in these States constituted 33.3 percent of Army's total United States cost.

The total acreage (7.0 million) controlled by Army in the seven States each having over one-half million acres; i.e., New Mexico, California, Arizona, Utah, Alaska, Texas and Georgia, constituted 68.5 percent of its United States acreage. Virtually all (95.8 percent) of the public domain land under Army control was located in the five States of New Mexico, Arizona, Utah, California and Alaska.

The ten categories of real property in which Army has the greatest dollar investment in the United States are presented in Table 21. They are illustrated in Chart 6 along with Navy and Air Force data. The total cost represented by the ten largest Army categories is $5.9 billion, 65.9 percent of the total Army United States cost.

Production facilities as a functional group represent the largest category, on a cost basis, of properties held by the Army in the United States. This category consists of the plants, shops and manufacturing

Table 19.--Acreage of Military Real Property Controlled in the United States - by Status and Type of Tenure and Installation as of 30 June 1960

DEPARTMENT OF THE ARMY

Type of Tenure Installation	Total	Active		Inactive	
		Acres	Per-cent	Acres	Per-cent
A - ALL LAND CONTROLLED					
TOTAL	10,167,100	9,028,032	88.8	1,139,068	11.2
Non-Industrial	8,808,002	7,952,051	90.3	855,951	9.7
Industrial	1,359,098	1,075,981	79.2	283,117	20.8
Government Operated	---	1,003,553	----	---	----
Contractor Operated	---	72,428	----	---	----
B - LAND OWNED					
TOTAL	3,970,211	3,021,104	76.1	949,107	23.9
Non-Industrial	3,438,969	2,770,056	80.5	668,913	19.5
Industrial	531,242	251,048	47.3	280,194	52.7
Government Operated	---	180,148	----	---	----
Contractor Operated	---	70,900	----	---	----
C - LAND FROM PUBLIC DOMAIN					
TOTAL	4,559,489	4,456,258	97.7	103,231	2.3
Non-Industrial	3,783,903	3,680,672	97.3	103,231	2.7
Industrial	775,586	775,586	100.0	---	---
Government Operated	---	775,586	-----	---	---
Contractor Operated	---	---	-----	---	---
D - LAND UNDER TEMPORARY USE					
TOTAL	1,041,526	990,447	95.0	51,079	5.0
Non-Industrial	1,005,083	954,067	94.9	51,016	5.1
Industrial	36,443	36,380	99.8	63	0.2
Government Operated	---	36,380	----	---	---
Contractor Operated	---	---	----	---	---
E - LAND LEASED					
TOTAL	431,981	407,003	94.2	24,978	5.8
Non-Industrial	420,941	396,238	94.1	24,703	5.9
Industrial	11,040	10,765	97.5	275	2.5
Government Operated	---	10,697	----	---	---
Contractor Operated	---	68	----	---	---
F - LAND USED THROUGH EASEMENTS					
TOTAL	37,187	26,953	72.5	10,234	27.5
Non-Industrial	32,400	24,751	76.4	7,649	23.6
Industrial	4,787	2,202	46.0	2,585	54.0
Government Operated	---	742	----	---	----
Contractor Operated	---	1,460	----	---	----
G - PUBLIC LAND					
TOTAL	126,706	126,267	99.7	439	0.3
Non-Industrial	126,706	126,267	99.7	439	0.3
Industrial	---	---	----	---	---
Government Operated	---	---	----	---	---
Contractor Operated	---	---	----	---	---

Table 20.--Cost and Acreage of Military Real Property Controlled - United States
By Tenure and State - as of 30 June 1960

DEPARTMENT OF THE ARMY

State	Cost to U. S. Government 1/ (Thousands)	LAND AREA (ACRES)					
		Total Controlled	Owned	Public Domain	Temporary Use	Leased	Easements
TOTAL	$ 8,935,319	10,167,100	3,970,211	4,686,195 2/	1,041,526	431,981	37,187
Alabama	404,296	188,401	141,042	33,411	7,220	6,459	269
Alaska	294,998	828,230	2,997	191,276	633,310	552	95
Arizona	106,357	1,040,919	61,085	971,024	4,239	4,570	1
Arkansas	170,120	93,580	92,205	--	322	895	158
California	580,267	1,071,606	350,755	663,013	7,228	47,611	2,999
Colorado	177,755	239,915	78,018	1,761	129,471	30,629	36
Connecticut	4,248	1,136	427	--	--	200	509
Delaware	16,724	1,876	1,648	--	155	54	19
Dist. of Columbia	27,612	325	317	--	8	--	--
Florida	4,790	4,466	91	14	--	4,361	--
Georgia	272,169	526,885	519,431	--	986	28	6,440
Hawaii	196,684	177,824	3,959	126,706 2/	29,051	17,801	307
Idaho	398	13,607	38	3,166	10,130	144	129
Illinois	277,260	55,443	53,916	--	265	613	649
Indiana	328,599	134,621	132,789	--	--	141	1,691
Iowa	78,956	20,182	20,067	--	--	4	111
Kansas	285,524	81,336	55,849	24,965	5	16	501
Kentucky	330,345	198,782	197,747	--	154	70	811
Louisiana	157,882	168,521	118,442	--	46,987	2,449	643
Maine	7,100	595	398	--	3	10	184
Maryland	417,341	101,727	97,952	--	17	2,425	1,333
Massachusetts	144,714	34,750	14,474	--	17,872	1,979	425
Michigan	138,445	20,149	16,775	2,348	325	544	157

Table 20 (Continued)

State	Cost to U. S. Government 1/ (Thousands)	LAND AREA (ACRES)					
		Total Controlled	Owned	Public Domain	Temporary Use	Leased	Easements
Minnesota	$ 60,684	3,382	2,969	--	69	40	304
Mississippi	18,859	21,241	7,394	35	2,187	11,625	--
Missouri	289,379	123,612	74,778	--	48,576	45	213
Montana	3,711	8,616	6,822	1,771	19	4	--
Nebraska	77,830	52,000	50,569	20	--	1,062	349
Nevada	17,467	31,063	329	7,676	23,058	--	--
New Hampshire	3,399	242	242	--	--	--	--
New Jersey	381,941	49,406	47,616	--	107	617	1,066
New Mexico	215,883	2,041,271	181,038	1,724,587	460	135,150	36
New York	389,015	143,181	139,298	--	80	1,041	2,762
North Carolina	204,190	153,781	142,887	--	5,620	278	4,996
North Dakota	921	176	170	--	5	--	1
Ohio	237,045	34,921	34,046	--	--	372	503
Oklahoma	110,871	171,773	87,171	53,845	30,544	201	12
Oregon	42,847	22,087	10,973	8,440	1	23	2,650
Pennsylvania	373,253	54,770	38,604	--	16	14,954	1,196
Rhode Island	2,402	640	304	--	40	15	281
South Carolina	58,816	56,729	53,678	--	319	2,723	9
South Dakota	41,165	21,931	12,991	8,831	--	--	109
Tennessee	257,063	109,949	109,112	--	653	17	167
Texas	582,583	549,446	415,125	--	9,316	124,218	787
Utah	149,179	903,352	48,731	816,668	29,380	8,568	5
Vermont	565	47	12	--	--	35	--
Virginia	599,313	164,896	159,895	--	2,026	1,068	1,907
Washington	239,869	360,596	325,384	27,695	1,302	4,134	2,081
West Virginia	7,386	886	557	--	--	329	--
Wisconsin	147,096	72,485	59,093	9,199	--	3,907	286
Wyoming	3	9,745	1	9,744	--	--	--

1/ Data represent the cost of land and improvements.
2/ Includes 126,706 acres public land.

Table 21.--Quantity and Cost of 10 Largest Categories of Military Real Property in United States - by Category
As of 30 June 1960

DEPARTMENT OF THE ARMY

Category	Area (Thousands)	Other Measure		Number of Buildings	Cost to U. S. Government (Thousands)
		Unit	Quantity		
Production Facilities	66,630 Sq Ft	---	---	9,756	$ 862,382
Troop Housing (Excluding Emergency)	191,905 Sq Ft	Men	1,312,118	35,612	849,954
Utilities-Roads & Streets . . .	368,863 Sq Yds	Mi.	23,769	---	800,963
Storage-Covered 1/.	208,654 Sq Ft	---	---	19,554	731,996
Family Housing 2/	99,156 Sq Ft	FAM	71,564	30,259	692,800
Utilities - Water 3/.	2,266 Sq Ft	4/ MG/DAY MFT	800 54,533	2,064	440,063
Administration Buildings . . .	59,391 Sq Ft	---	---	7,859	421,339
Storage - Ammunition	53,121 Sq Ft	---	---	23,576	385,799
Maintenance Facilities	55,590 Sq Ft	---	---	8,313	369,114
Utilities - Electric 3/	1,589 Sq Ft	KV MFT	652,599 90,709	1,284 ---	337,256 ---

1/ Excludes liquid fuel, ammunition, and cold storage.
2/ Dwellings only (excludes trailers and detached garages).
3/ Includes operating plants and distribution lines.
4/ Million gallons per day.

Chart 6

COST OF 10 LARGEST CATEGORIES OF REAL PROPERTY

UNITED STATES

AS OF 30 JUNE 1960

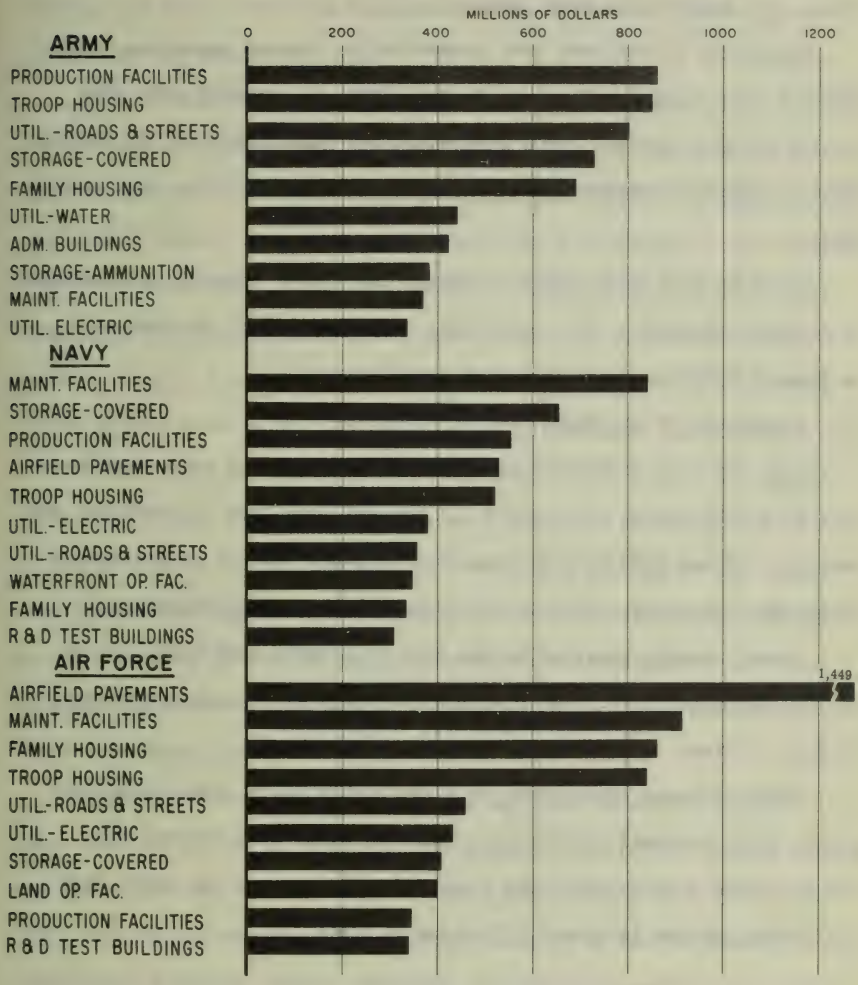

See Tables 21, 25 and 29

enterprises which are in operation at non-industrial installations as well as those at industrial installations. Each of the ten categories in Table 21 remained in the same relative order of magnitude position (total cost basis) as a year earlier.

Department of the Army real properties in foreign countries represented a cost of $694 million on 30 June 1960, as compared with $646 million one year earlier. The Army exercised base rights on 531 thousand acres in foreign countries, an increase of 22 thousand acres over last year.

Troop housing continued to comprise the Army's largest cost category in foreign countries. On a cost basis, 99.6 percent of the properties in foreign countries were at active installations.

4. Department of the Navy

Real property controlled and used by the Navy on a world-wide basis cost $9.3 billion, an increase of 3.1 percent over that reported one year earlier. Of the $282 million increase, 72.5 percent was in the United States and its possessions, and 27.5 percent in foreign countries.

Annual rentals received by the Navy on a world-wide basis, as of 30 June 1960, amounted to $5.8 million as compared to rental payments of $3.2 million.

Navy's acreage controlled, on a world-wide basis, was 5.4 million acres; about one-half the amount of acreage under Army control and one-third the acreage under Air Force control. During the year, Navy world-wide acreage increased 113 thousand acres.

On a cost basis, 87.0 percent of Navy-controlled property is located within the United States. Table 22 presents data showing costs and rentals for Navy-controlled installations in the United States by non-industrial and industrial types.

Cost of Navy properties controlled within the United States and its possessions on 30 June 1960 amounted to $8.8 billion, an increase of 2.4 percent over that reported on 30 June 1959. Inactive properties in the United States, on a cost basis, comprised 3.5 percent of the total Navy real properties. On a cost basis, the Navy industrial facilities comprised 36.7 percent of the Navy real properties within the United States. Only 3.8 percent of the Navy industrial properties within the United States were in an inactive or standby status.

Of the total acreage Navy had under its control within the United States on 30 June 1960, 25.9 percent or 1.3 million acres, was owned outright. An additional 2.2 million acres (45.3 percent of the total) were public domain lands. The data in Table 23 provide certain detail relative to Navy acreage by type of tenure and installation. Of total acreage controlled by the Navy in the United States, 96.0 percent is located at installations which were in an active status.

In Table 24 data are presented showing State detail as to total cost and acreage of the military real property controlled by Navy within the United States. On the basis of cost, 52.9 percent of Navy's total real property investment in the United States is in the six States of California, Virginia, Hawaii, Maryland, Pennsylvania and Florida. The States are ranked in order of amount invested. The heavy concentration

Table 22.--Costs and Rentals of Military Real Property Controlled in United States - by Status and Type of Installation
As of 30 June 1960

DEPARTMENT OF THE NAVY

(Thousands of Dollars)

A - COST TO U. S. GOVERNMENT 1/

Type of Installation	Total	Active		Inactive 2/	
		Cost	Per-cent	Cost	Per-cent
TOTAL	$ 8,089,965	$ 7,809,895	96.5	$ 280,070	3.5
Nonindustrial . .	5,117,016	4,951,118	96.8	165,898	3.2
Industrial . . .	2,972,949	2,858,777	96.2	114,172	3.8
Govt. Operated	---	2,300,021	---	---	---
Contractor "	---	558,756	---	---	---

B - ANNUAL RENTAL PAID FOR LEASED PROPERTY

Type of Installation	Total Rental	Active		Inactive 2/	
		Amount of Rental	Per-cent	Amount of Rental	Per-cent
TOTAL	$ 1,369	$ 1,270	92.8	$ 99	7.2
Nonindustrial . .	1,162	1,162	100.0	0	0
Industrial . . .	207	108	52.2	99	47.8
Govt. Operated	---	61	---	---	---
Contractor "	---	47	---	---	---

C - ANNUAL RENTAL RECEIVED FOR LEASED PROPERTY

Type of Installation	Total Rental	Active		Inactive 2/	
		Amount of Rental	Per-cent	Amount of Rental	Per-cent
TOTAL	$ 5,665	$ 4,791	84.6	$ 874	15.4
Nonindustrial . .	1,049	977	93.1	72	6.9
Industrial . . .	4,616	3,814	82.6	802	17.4
Govt. Operated	---	532	---	---	---
Contractor "	---	3,282	---	---	---

1/ Land and improvements.
2/ Includes excess and standby.

Table 23.--Acreage of Military Real Property Controlled in the United States - by Status and Type of Tenure and Installation as of 30 June 1960

DEPARTMENT OF THE NAVY

Type of Tenure Installation	Total	Active		Inactive	
		Acres	Per-cent	Acres	Per-cent
A - ALL LAND CONTROLLED					
TOTAL	4,955,601	4,758,920	96.0	196,681	4.0
Non-Industrial	3,331,302	3,136,090	94.1	195,212	5.9
Industrial	1,624,299	1,622,830	99.9	1,469	0.1
Government Operated	---	1,553,240	----	---	---
Contractor Operated	---	69,590	----	---	---
B - LAND OWNED					
TOTAL	1,284,651	1,250,787	97.4	33,864	2.6
Non-Industrial	957,665	925,040	96.6	32,625	3.4
Industrial	326,986	325,747	99.6	1,239	0.4
Government Operated	---	312,964	----	---	---
Contractor Operated	---	12,783	----	---	---
C - LAND FROM PUBLIC DOMAIN					
TOTAL	2,242,728	2,081,430	92.8	161,298	7.2
Non-Industrial	971,106	809,808	83.4	161,298	16.6
Industrial	1,271,622	1,271,622	100.0	---	----
Government Operated	---	1,224,223	-----	---	----
Contractor Operated	---	47,399	-----	---	----
D - LAND UNDER TEMPORARY USE					
TOTAL	1,145,763	1,145,718	99.9	45	0.1
Non-Industrial	1,136,533	1,136,493	99.9	40	0.1
Industrial	9,230	9,225	99.9	5	0.1
Government Operated	---	3,985	----	---	---
Contractor Operated	---	5,240	----	---	---
E - LAND LEASED					
TOTAL	226,209	225,323	99.6	886	0.4
Non-Industrial	214,327	213,652	99.7	675	0.3
Industrial	11,882	11,671	98.2	211	1.8
Government Operated	---	7,921	----	---	---
Contractor Operated	---	3,750	----	---	---
F - LAND USED THROUGH EASEMENTS					
TOTAL	20,881	20,819	99.7	62	0.3
Non-Industrial	20,160	20,112	99.8	48	0.2
Industrial	721	707	98.1	14	1.9
Government Operated	---	289	----	---	---
Contractor Operated	---	418	----	---	---
G - PUBLIC LAND					
TOTAL	35,369	34,843	98.5	526	1.5
Non-Industrial	31,511	30,985	98.3	526	1.7
Industrial	3,858	3,858	100.0	---	---
Government Operated	---	3,858	-----	---	---
Contractor Operated	---	---	-----	---	---

Table 24.--Cost and Acreage of Military Real Property Controlled - United States
By Tenure and State -- as of 30 June 1960

DEPARTMENT OF THE NAVY

State	Cost to U.S. Government 1/ (Thousands)	LAND AREA (ACRES)					
		Total Controlled	Owned	Public Domain	Temporary Use	Leased	Easements
TOTAL	$ 8,089,965	4,955,601	1,284,651	2,278,097 2/	1,145,763	226,209	20,881
Alabama	12,449	4,242	3,276	--	183	497	286
Alaska	214,606	150,189	1,011	127,475	21,014	688	1
Arizona	12,775	3,005	2,824	--	174	7	--
Arkansas	126,617	67,934	67,909	--	--	25	--
California	1,856,565	2,544,495	486,164	1,687,656	214,852	142,943	12,880
Colorado	4,364	59,203	--	59,167	1	2	33
Connecticut	43,152	892	875	--	7	10	--
Delaware	8,978	129	129	--	--	--	--
Dist. of Columbia	100,999	885	747	--	138	--	--
Florida	376,720	85,494	54,592	17,297	9,597	2,699	1,309
Georgia	93,998	10,663	9,556	--	565	498	44
Hawaii	549,460	66,100	27,749	35,369 2/	780	2,198	4
Idaho	18,606	236	232	--	1	1	2
Illinois	139,976	3,000	2,963	--	6	26	5
Indiana	104,955	63,052	63,035	--	--	17	--
Iowa	8,158	1,005	1,004	--	--	1	--
Kansas	19,270	2,262	1,916	--	--	38	308
Kentucky	17,242	399	394	--	1	4	--
Louisiana	73,748	18,237	16,393	--	32	159	1,653
Maine	104,401	7,899	7,798	--	--	22	79
Maryland	378,517	23,694	23,130	--	269	113	182
Massachusetts	216,319	7,901	7,790	--	37	30	44
Michigan	22,212	1,072	739	--	302	31	--

Table 24 (Continued)

State	Cost to U.S. Government 1/ (Thousands)	LAND AREA (ACRES)					
		Total Controlled	Owned	Public Domain	Temporary Use	Leased	Easements
Minnesota	$ 14,473	199	173	--	20	5	1
Mississippi	20,193	11,176	9,013	--	--	2,163	--
Missouri	56,387	620	574	--	--	9	37
Montana	554	5	--	--	--	5	--
Nebraska	83,407	48,834	48,830	--	--	4	--
Nevada	94,744	1,116,747	8,166	250,188	793,876	64,264	253
New Hampshire	1,793	51	51	--	--	--	--
New Jersey	283,185	20,800	20,614	--	168	16	2
New Mexico	6,238	4,710	1	--	4,567	142	--
New York	333,122	10,325	10,285	--	--	40	--
North Carolina	274,423	147,404	146,244	--	199	960	1
North Dakota	229	2	--	--	--	2	--
Ohio	66,320	818	658	--	--	157	3
Oklahoma	135,244	49,509	47,504	--	--	2,005	--
Oregon	30,938	99,095	2,699	--	95,983	372	41
Pennsylvania	378,389	5,551	5,426	--	2	21	102
Rhode Island	239,718	7,229	7,121	--	--	10	98
South Carolina	185,580	29,141	28,136	--	1	978	26
South Dakota	4	--	--	--	--	--	--
Tennessee	63,519	3,639	3,594	--	16	23	6
Texas	216,048	27,714	18,954	--	1,621	4,421	2,718
Utah	35,089	92,329	837	91,464	4	3	21
Vermont	491	1	1	--	--	--	--
Virginia	743,739	115,590	114,416	--	379	214	581
Washington	283,177	30,379	28,915	--	968	369	127
West Virginia	34,614	2,244	2,213	--	--	2	29
Wisconsin	4,076	19	--	--	--	14	5
Wyoming	184	9,482	--	9,481	--	1	--

1/ Data represent the cost of land and improvements. 2/ Includes 35,369 acres of public land in Hawaii.

of naval activities in the State of California is well illustrated by the fact that 22.9 percent of the United States total cost is represented by California installations which have an acquisition cost of $1,857 million In terms of acreage, 51.3 percent of the Navy United States total was California land. The next largest amount was in Nevada, which represents 22.5 percent of Navy U.S. total. About 86.4 percent of the Navy public domain acreage was in California and Nevada.

The ten real property categories representing the greatest cost to Navy are shown in Table 25 and are illustrated in Chart 6. In total, they constituted 59.5 percent of the over-all Navy real property costs in the United States. The broad diversification of Navy activities in the country is illustrated by the data in Table 25. While shipbuilding is one of the Navy's leading peacetime activities and accounts for a large part of its industrial activity, the Navy has numerous other activities of importance within the industrial field, namely, ordnance plants, various test stations (underwater laboratories, torpedo, radar, electronics, ballistics, etc.), powder factories, ammunition depots, and other munitions type production facilities. Within the United States the largest Navy amount is invested in the maintenance facility category. Covered storage and production facilities are the next two largest categories in order of investment.

Of the Navy real property total, 5.9 percent ($546 million) was in foreign countries as of 30 June 1960. Acreage controlled by the Navy in foreign countries as of 30 June 1960 amounted to 373 thousand.

Table 25.--Quantity and Cost of 10 Largest Categories of Military Real Property in United States - by Category As of 30 June 1960

DEPARTMENT OF THE NAVY

Category	Area (Thousands)	Other Measure		Number of Buildings	Cost to U. S. Government (Thousands)
		Unit	Quantity		
Maintenance Facilities	78,752 Sq Ft	---	---	5,233	$ 841,880
Storage - Covered 1/	168,155 Sq Ft	---	---	11,112	655,461
Production Facilities	52,171 Sq Ft	---	---	1,783	535,838
Airfield Pavements	120,134 Sq Yds	---	---	---	529,927
Troop Housing (Excluding Emergency)	75,432 Sq Ft	Men	532,631	6,194	521,961
Utilities - Electric 2/. . . .	1,756 Sq Ft	KV MFT	425,202 43,415	1,315 ---	382,224 ---
Utilities - Roads and Streets	142,942 Sq Yds	Mi.	18,992	---	357,740
Waterfront Operational Facilities 3/.	5,421 Sq Yds	4/ FB	818,792	---	350,202
Family Housing 5/.	54,889 Sq Ft	FAM	56,668	23,606	334,287
R&D and Test Buildings	16,931 Sq Ft	---	---	1,946	306,857

1/ Excludes liquid fuel, ammunition, and cold storage.
2/ Includes operating plants and distribution lines.
3/ Piers and wharves; excludes seawalls, bulkheads and other waterfront facilities.
4/ Feet of berthing.
5/ Dwellings only (excludes trailers and detached garages).

5. Department of the Air Force

World-wide real property under Air Force control on 30 June 1960 cost the Government $12.9 billion. This represented 40.4 percent of the Department of Defense total. A part of the 14.5 percent increase ($1.6 billion) over that of one year earlier was attributable to completion and transfer to inventory of properties constructed during recent years. About 19 percent of the total increase was recorded in properties in foreign countries.

Air Force annual rentals paid for property world-wide increased during the year ending 30 June 1960 from $5.6 million to $8.8 million. About 15 percent of the world-wide rental bill is offset by receipts from properties leased to others in the amount of $1.3 million.

Land controlled by the Air Force all over the world totaled 15.3 million acres on 30 June 1960, a drop of 2.7 percent from the 15.7 million acres reported a year earlier. As stated earlier in the report, a large part of the total reduction was due to a transfer to Army.

The data in Table 26 show that Air Force controlled military real property within the United States represented a cost to the Government of $9.6 billion. Of the total world-wide Air Force investment, 73.9 percent represented installations within the United States. Of this U.S. total investment, 5.0 percent is at inactive and standby installations. Industrial activities under Air Force control, all of which are contractor operated, constituted 8.6 percent of the total Air Force property cost in the United States. On a dollar basis, 19.4 percent

Table 26.--Costs and Rentals of Military Real Property Controlled in United States - by Status and Type of Installation
As of 30 June 1960

DEPARTMENT OF THE AIR FORCE

(Thousands of Dollars)

A - COST TO U. S. GOVERNMENT 1/

Type of Installation	Total	Active		Inactive 2/	
		Cost	Per-cent	Cost	Per-cent
TOTAL	$ 9,557,500	$ 9,084,287	95.0	$ 473,213	5.0
Nonindustrial . .	8,732,196	8,419,092	96.4	313,104	3.6
Industrial . . .	825,304	665,195	80.6	160,109	19.4
Govt. Operated	---	---	---	---	---
Contractor ". .	---	665,195	---	---	---

B - ANNUAL RENTAL PAID FOR LEASED PROPERTY

Type of Installation	Total Rental	Active		Inactive 2/	
		Amount of Rental	Per-cent	Amount of Rental	Per-cent
TOTAL	$ 2,932	$ 2,904	99.0	$ 28	1.0
Nonindustrial . .	2,931	2,903	99.0	28	1.0
Industrial . . .	1	1	100.0	---	---
Govt. Operated	---	---	---	---	---
Contractor ". .	---	1	---	---	---

C - ANNUAL RENTAL RECEIVED FOR LEASED PROPERTY

Type of Installation	Total Rental	Active		Inactive 2/	
		Amount of Rental	Per-cent	Amount of Rental	Per-cent
TOTAL	$ 1,280	$ 584	45.6	$ 696	54.4
Nonindustrial . .	685	489	71.4	196	28.6
Industrial . . .	595	95	16.0	500	84.0
Govt. Operated	---	---	---	---	---
Contractor ". .	---	95	---	---	---

1/ Land and improvements.
2/ Includes excess and standby.

of the Air Force industrial investment was covered by inactive and standby plants.

Air Force-controlled acreage within the United States was approximately 13.5 million acres on 30 June 1960. Of this, 1.9 million (13.8 percent) was owned and 10.6 million (78.8 percent) was public domain land. Of the 17.5 million acres withdrawn from public domain for Department of Defense use within the United States, the Air Force controlled 61.0 percent. Much of this land is used for missile ranges and advanced fighter bomber training. Table 27 provides additional detail on categories of lands held by the Air Force.

The State pattern of military real property controlled by the Air Force is shown in Table 28. Some degree of concentration is suggested by the fact that the cost of the properties controlled in the seven States of Alaska, California, Texas, Florida, New York, Washington, and Ohio constituted 46.4 percent of the Air Force's United States total. The Air Force had more than $300 million invested in each of these states.

The acreage of land controlled in four States, each with over one million acres--Nevada, Arizona, Alaska and New Mexico--comprised 71.0 percent of the total Air Force-controlled acreage in this country. Over 94 percent of the Air Force controlled acreage in these four States was land from the public domain.

On the basis of cost, Table 29 presents the ten largest categories of Air Force-controlled real property in the United States. The comparisons are shown in Chart 6. The total cost of these ten major categories represented 67.5 percent of the Air Force total costs within the United States.

Table 27.--Acreage of Military Real Property Controlled in the United States - by Status and Type of Tenure and Installation as of 30 June 1960

DEPARTMENT OF THE AIR FORCE

Type of Tenure Installation	Total	Active		Inactive	
		Acres	Per-cent	Acres	Per-cent
A - ALL LAND CONTROLLED					
TOTAL	13,523,351	11,496,497	85.0	2,026,854	15.0
Non-Industrial	13,460,060	11,436,680	85.0	2,023,380	15.0
Industrial	63,291	59,817	94.5	3,474	5.5
Government Operated	---	---	----	---	---
Contractor Operated	---	59,817	----	---	---
B - LAND OWNED					
TOTAL	1,863,971	1,751,217	94.0	112,754	6.0
Non-Industrial	1,811,153	1,701,838	94.0	109,315	6.0
Industrial	52,818	49,379	93.5	3,439	6.5
Government Operated	---	---	----	---	---
Contractor Operated	---	49,379	----	---	---
C - LAND FROM PUBLIC DOMAIN					
TOTAL	10,659,831	8,771,858	82.3	1,887,973	17.7
Non-Industrial	10,659,769	8,771,796	82.3	1,887,973	17.7
Industrial	62	62	100.0	---	----
Government Operated	---	---	-----	---	----
Contractor Operated	---	62	-----	---	----
D - LAND UNDER TEMPORARY USE					
TOTAL	197,503	189,388	95.9	8,115	4.1
Non-Industrial	197,086	188,971	95.9	8,115	4.1
Industrial	417	417	100.0	---	---
Government Operated	---	---	-----	---	---
Contractor Operated	---	417	-----	---	---
E - LAND LEASED					
TOTAL	737,824	728,349	98.7	9,475	1.3
Non-Industrial	728,392	718,917	98.7	9,475	1.3
Industrial	9,432	9,432	100.0	---	---
Government Operated	---	---	-----	---	---
Contractor Operated	---	9,432	-----	---	---
F - LAND USED THROUGH EASEMENTS					
TOTAL	59,417	52,713	88.7	6,704	11.3
Non-Industrial	58,855	52,186	88.7	6,669	11.3
Industrial	562	527	93.8	35	6.2
Government Operated	---	---	----	---	---
Contractor Operated	---	527	----	---	---
G - PUBLIC LAND					
TOTAL	4,805	2,972	61.9	1,833	38.1
Non-Industrial	4,805	2,972	61.9	1,833	38.1
Industrial	---	---	----	---	----
Government Operated	---	---	----	---	----
Contractor Operated	---	---	----	---	----

Table 28.--Cost and Acreage of Military Real Property Controlled - United States
By Tenure and State -- as of 30 June 1960

DEPARTMENT OF THE AIR FORCE

State	Cost to U.S. Government 1/ (Thousands)	LAND AREA (ACRES)					
		Total Controlled	Owned	Public Domain	Temporary Use	Leased	Easements
TOTAL	$ 9,557,500	13,523,351	1,863,971	10,664,636 2/	197,503	737,824	59,417
Alabama	143,240	12,774	8,167	--	312	1,787	2,508
Alaska	904,667	2,041,700	9,707	2,010,126	19,248	96	2,523
Arizona	120,295	2,722,357	12,107	2,565,254	17,300	126,433	1,263
Arkansas	90,419	10,115	9,216	--	--	158	741
California	898,133	512,227	412,535	92,758	566	1,912	4,456
Colorado	184,376	84,201	83,691	--	25	464	21
Connecticut	53,459	1,222	1,102	--	32	88	--
Delaware	72,787	5,642	3,333	--	841	597	871
Dist. of Columbia	24,449	627	626	--	--	--	1
Florida	622,423	640,581	500,329	137,990	414	352	1,496
Georgia	272,291	45,509	29,350	--	9,838	5,185	1,136
Hawaii	108,978	8,723	3,260	4,805 2/	206	88	364
Idaho	59,929	457,960	2,525	422,981	4,054	27,869	531
Illinois	286,917	7,296	5,813	--	2	171	1,310
Indiana	92,577	5,709	5,308	--	188	56	157
Iowa	14,251	1,957	519	--	8	1,214	216
Kansas	280,824	44,899	42,299	--	173	555	1,872
Kentucky	5,419	377	128	--	237	8	4
Louisiana	146,947	38,349	26,182	--	7,612	1,929	2,626
Maine	237,478	130,943	14,069	--	92,963	21,671	2,240
Maryland	93,346	7,283	7,171	--	9	6	97
Massachusetts	293,722	29,460	7,617	--	217	20,723	903
Michigan	191,039	38,307	9,476	160	15,953	9,775	2,943

Table 28 (Continued)

State	Cost to U.S. Government 1/ (Thousands)	LAND AREA (ACRES)					
		Total Controlled	Owned	Public Domain	Temporary Use	Leased	Easements
Minnesota	$ 59,026	2,698	1,891	--	194	367	246
Mississippi	132,924	14,061	6,574	--	3,472	2,650	1,365
Missouri	109,610	9,428	7,775	--	20	578	1,055
Montana	106,347	11,189	4,917	140	1,266	4,206	660
Nebraska	122,057	10,261	4,078	--	3,081	2,241	861
Nevada	83,084	3,333,747	10,804	3,320,691	1,411	718	123
New Hampshire	122,932	8,192	7,400	--	26	739	27
New Jersey	85,474	5,292	3,774	--	1,445	13	60
New Mexico	215,957	1,498,559	18,906	1,147,409	1,011	330,651	582
New York	448,932	24,458	17,883	--	810	2,584	3,181
North Carolina	73,356	6,334	3,369	--	1,733	304	928
North Dakota	107,025	10,792	10,183	--	--	1	608
Ohio	352,137	17,078	15,395	--	9	227	1,447
Oklahoma	263,597	15,840	9,484	--	88	3,235	3,033
Oregon	43,953	97,845	59,018	37,577	206	683	361
Pennsylvania	68,399	2,744	2,146	--	1	286	311
Rhode Island	3,407	49	49	--	--	--	--
South Carolina	153,701	27,940	17,547	--	33	9,463	897
South Dakota	88,721	349,354	246,523	--	6,500	95,391	940
Tennessee	252,700	48,001	44,556	--	1,262	1,495	688
Texas	848,328	153,645	109,231	--	2,943	32,815	8,656
Utah	101,219	959,427	16,650	919,292	20	23,438	27
Vermont	15,354	13,223	12,788	--	--	270	165
Virginia	56,077	9,609	8,370	--	952	4	283
Washington	360,238	25,181	19,824	1,148	783	1,846	1,580
West Virginia	1,219	51	47	--	--	--	4
Wisconsin	29,913	6,083	5,051	--	32	962	38
Wyoming	53,847	14,052	5,208	4,305	7	1,520	3,012

1/ Data represent the cost of land and improvements. 2/ Includes 4,805 acres public land in Hawaii.

Table 29.--Quantity and Cost of 10 Largest Categories of Military Real Property in United States - by Category As of 30 June 1960

DEPARTMENT OF THE AIR FORCE

Category	Area (Thousands)	Other Measure		Number of Buildings	Cost to U. S. Government (Thousands)
		Unit	Total		
Airfield Pavements	233,442 Sq Yds	---	---	---	$ 1,449,251
Maintenance Facilities	91,654 Sq Ft	---	---	7,435	917,101
Family Housing 1/.	103,098 Sq Ft	FAM	84,021	41,589	860,810
Troop Housing (excluding Emergency)	97,546 Sq Ft	Men	543,324	12,540	841,465
Utilities - Roads and Streets	158,125 Sq Yds	Mi	10,420	---	460,743
Utilities - Electric 2/. . . .	1,318 Sq Ft	KW MFT	853,057 70,735	999	431,935
Storage-Covered 3/	100,975 Sq Ft	---	---	6,956	404,580
Land Operational Facilities .	19,351 Sq Ft	---	---	2,496	400,083
Production Facilities	39,422 Sq Ft	---	---	256	344,901
R&D and Test Buildings	17,060 Sq Ft	---	---	995	341,158

1/ Dwellings only (excludes trailers and detached garages).
2/ Includes operating plants and distribution lines.
3/ Excludes liquid fuel, ammunition, and cold storage.

Airfield pavements accounted for 15.2 percent of the total Air Force investment within the United States. Maintenance facilities was the second largest category followed by family housing.

Air Force-controlled properties in foreign countries, on the basis of cost, amounted to $3.0 billion on 30 June 1960 as compared with $2.7 billion at the previous year end. The foreign country total was 23.1 percent of the world-wide Air Force real property cost. About 71 percent of the Department of Defense investment in real property in foreign countries was under Air Force control.

Air Force-controlled properties in many foreign countries represent leases of relatively small acreages. Foreign base rights of varying types in 32 different countries involved 1.7 million acres of land. Airfield pavements constitute the single largest Air Force investment in foreign countries followed by troop housing.

Section B - Military Construction in Progress

The cost of work in place, as reported by the military departments, on construction projects which had been started but not completed and transferred to the inventory, is shown by geographical area in Table 30. The cost reported respresents the cost of labor and materials incorporated on the construction projects. The Federal Government has a property interest in these projects--most of them are being built on Government-owned land.

Upon satisfactory completion of the project and acceptance by the military department, the total cost of the completed project is added to the Real Property Inventory Account of the respective department.

62804 O—60——9

Table 30.--Cost of Work in Place on Construction in Progress
- by Military Department and Location
As of 30 June 1960

DEPARTMENT OF DEFENSE

(Thousands of Dollars)

Location	Department of Defense	Army	Navy (Including Marine Corps)	Air Force
Total	1/ $ 2,417,404	$ 324,287	$ 642,978	$ 1,450,139
United States	1,833,124	2/ 240,313	519,913	1,072,898
Possessions	49,614	4,666	23,139	21,809
Foreign Countries	534,666	79,308	99,926	355,432

1/ Includes facilities completed but not yet transferred to real property inventory.

2/ Excludes $2,299 million cost of work in place on Civil Works projects.

PART II - MILITARY PERSONAL PROPERTY

Section A - Inventory of Military Equipment and Supplies in the Consolidated Supply Systems and in Stock Funds

1. General

This section of the report deals with the inventories in the supply systems of the military services. For each of the four military services, dollar data are presented in terms of the major purposes for which the supplies and equipment are held, e. g., peacetime operating stock, mobilization reserve stock, economic retention stock, contingency retention stock, and excess stock for which disposal or screening action has not yet been initiated. The inventories are also subclassified into broad commodity categories representing families of similar kinds of items.

Inventories are accounted for in the supply systems of the military services from time of acceptance by the service until they have been issued to a using unit. The supply system inventories are those being held in the storage or warehousing facilities of the military services for issue to the consumer. They constitute that segment of the over-all materiel supply system which is defined in the Joint Chiefs of Staff dictionary as the "phase of military supply which extends from receipt of finished supplies by the military services through issue for use or consumption".

The stocks are physically located at depots, posts, camps, stations and bases in the United States and possessions, and in foreign countries. They are stored in warehouses, open storage spaces, ammunition dumps, fuel tanks, etc.

Supply items which have been issued to the consuming military units, such as divisions, air-wings and most ships, are not considered as assets of the supply system. These items are in the hands of the ultimate user and as such are carried where they remain until consumed, destroyed, captured, lost or otherwise disposed of. Part II, Section B, of this report includes data on major items which have been issued from the supply system to the ultimate users and are still on hand. If such an item in a military unit becomes unserviceable, it is normally replaced by a serviceable item from the supply system. The unserviceable item is returned to the supply system where it may be repaired and put back in supply channels or declared excess and disposed of.

Also not included in the supply inventory totals is the value of excess stocks for which screening or disposal action has been initiated. Table 44 includes the value of such stocks as well as excess and surplus stocks from other sources such as using units.

Stock Funds - Stock funds do not constitute a separate supply system. They are operational and financial systems employed by the military services principally to facilitate financial control over consumption-type supply items for which there is recurring demand. The stock fund mechanism permits the military services to handle inventories of such continuous demand items on a replacement basis much as private business firms do when they replace stocks depleted by sales with new stocks purchased with the proceeds from such sales. Because of the widespread interest in stock fund operations as a means of improving supply and fiscal management and controlling of inventories, data representing stock fund inventories for each military service are shown separately in this

section; however, they are also included in the over-all totals for the entire supply system of each military service.

Reporting of Inventory Categories and Strata - Data representing the dollar value of inventories in the aggregate supply system, both the items which are financed by stock funds and those financed by appropriated funds, are shown for each of the military services in the tables in this section.

Each of these tables shows the dollar amount of inventories in each major commodity category (groupings of similar kinds of supplies and equipment) and in each stratum(groupings according to the purpose for which the supplies are retained).

The stratification accounts in use by the military services are uniform, and are (1) Peacetime Operating, (2) Mobilization Reserve, (3) Economic Retention, (4) Contingency Retention, and (5) Excess stocks. These inventory accounts are defined as follows:

a. Peacetime Operating Stock is that portion of the total quantity of an item on hand which is required to equip and train the planned peacetime forces and support the scheduled establishment through the normal appropriation and lead-time periods.

b. Mobilization Reserve Stock is that portion of the total quantity of an item on hand which is designated to meet the Mobilization Reserve Materiel Requirement. Included are pre-positioned stocks held in specific locations in condition for immediate shipment or use on or after M-Day.

c. Economic Retention Stock is that portion of the quantity in long supply which it has been determined will be retained for future peacetime

issue or consumption as being more economical than future replenishment by procurement.

d. Contingency Retention Stock is that portion of the quantity in long supply of an obsolete or non-standard item for which no programmed requirements exist and which normally would be considered as excess stock, but which has been determined will be retained for possible military or Defense contingencies.

e. Excess Stock as reported herein is stock which is indicated to be above the sum of a, b, c and d above and for which specific determination as being within the needs of the holding activity has not been made or disposal action initiated.

In previous reports, Claimant Stocks, which are stocks on hand in a military service which are being held for another service or government agency, were reported by the holding service and shown as a separate stratification in the supply system tables. In this report stocks held by one service for another are reported by the owning service and included in the applicable stratification accounts.

In-transit stocks are those owned by a military service, which are en route: (a) from manufacturers or suppliers; (b) from United States depots to overseas commands or vice versa; (c) from United States depots to United States commands or vice versa; and (d) between United States depots; and which have not been received by the consignee.

2. Summary of Department of Defense Supply System Inventories. (Tables 31 and 32)

The total value of Department of Defense supply system inventories at the end of fiscal year 1960 amounted to $42.0 billion. As shown in

Table 31.--Supply System Inventories - by Source of Funds
and Military Service
As of 30 June 1960

DEPARTMENT OF DEFENSE

(Millions of Dollars)

Military Service	Total	Stock Fund Inventories	Appropriated Fund Inventories
Department of Defense - Total .	$42,002	$7,312	$34,690
Army	16,931	4,669	12,262
Navy	11,243	1,893	9,350 1/
Marine Corps	1,486	360	1,126
Air Force	12,342	390	11,952

1/ Includes $276 million Shipboard Supplies not included in Navy Supply System Inventory data.

Table 32.-- Supply System Inventories (including Stock Funds) - by Inventory Strata and Military Service as of 30 June 1960

DEPARTMENT OF DEFENSE

(Thousands of Dollars)

Military Service	TOTAL STOCKS	UNDISTRIBUTED STOCKS	DISTRIBUTED STOCKS					
			Total	Peacetime Operating	Mobilization Reserve	Economic Retention	Contingency Retention	Excess Stocks
Department of Defense - Total	$41,726,897	$2,082,942	$39,643,955	$15,656,882	$10,892,919	$6,618,152	$1,360,503	$5,115,499
Army	16,931,498	839,349	16,092,149	3,911,886	6,501,968	3,260,286	---	2,418,009
Navy	10,967,018	619,535	10,347,483	4,429,484	2,957,808	832,502	1,259,242	868,447
Marine Corps	1,486,014	5,970	1,480,044	201,000	910,336	161,221	34,302	173,185
Air Force	12,342,367	618,088	11,724,279	7,114,512	522,807	2,364,143	66,959	1,655,858

Table 31, the Army owned the largest part of the total value, $16.9 billion or 40.3 percent; Navy and Marine Corps together owned $12.8 billion or 30.3 percent; and Air Force owned $12.3 billion or 29.4 percent (Chart 7).

Appropriated fund inventories amounted to $34.7 billion or 82.6 percent of the $42.0 billion total and Stock Fund inventories amounted to $7.3 billion or 17.4 percent. The $34.7 billion in appropriated fund inventories was nearly evenly divided among the military departments with Army owning 35.3 percent, Navy including Marine Corps 30.2 percent and Air Force 34.5 percent. Of the $7.3 billion of Stock Fund inventories, however, Army, which manages all Department of Defense wholesale (Single Manager) stocks of subsistence, and of clothing and textiles accounted for 63.9 percent; Navy, which manages all Department of Defense Single Manager stocks of medical and dental material, and Marine Corps, accounted for 30.8 percent; and Air Force accounted for 5.3 percent.

The Single Manager owns all wholesale stocks in the commodity area assigned. In aggregate the wholesale stocks in the subsistence, the clothing and textiles and the medical-dental assignments accounted for about 25 percent of the total Department of Defense Stock Fund inventories on 30 June 1960.

In the stratification of supply system inventories as of 30 June 1960 (Table 32), $15.7 billion or 39.5 percent of the value of the distributed portion was classified as Peacetime Operating; $10.9 billion or 27.5 percent as Mobilization Reserve; $8.0 billion or 20.1 percent as Economic and Contingency Retention; and $5.1 billion or 12.9 percent as Excess stocks.

Chart 7

DOD SUPPLY SYSTEM INVENTORIES BY SERVICE

AS OF 30 JUNE 1960

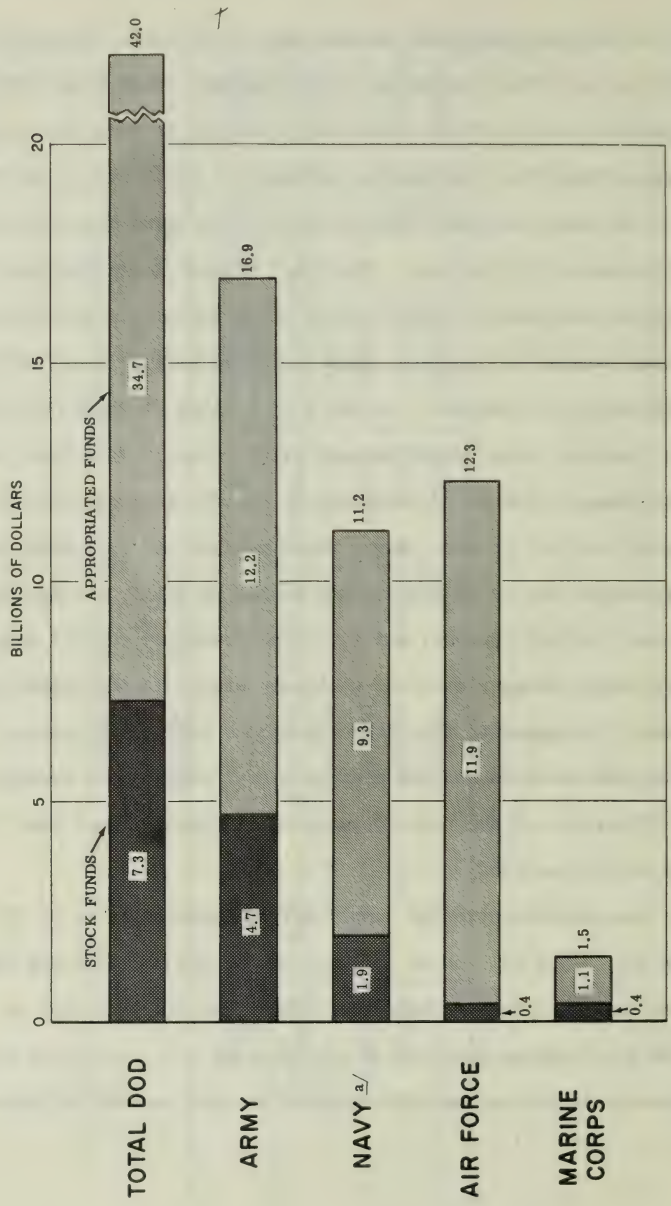

a/ Includes $276 million Shipboard Supplies not included in chart of Navy Supply System Inventories.

3. Army Supply System Inventories (Table 33)

The total value of Army supply system inventories at the end of fiscal year 1960 was $16.9 billion of which Stock Fund inventories accounted for 27.6 percent and appropriated fund inventories for 72.4 percent.

Of the total Army supply system inventories on hand on 30 June 1960, the Army Ordnance Corps held about two thirds ($11.1 billion) more than half of which was in the Ammunition and Guided Missiles category. Other Ordnance categories over $1 billion were Weapons, Combat Vehicles and Tank-Automotive Repair Parts. Quartermaster Corps held another $2.1 billion or 13.0 percent of the total, two-thirds of which ($1.4 billion) was held by the Single Manager for Clothing and Textile Material.

Of the total distributed stocks in the Army supply system inventories, 24.3 percent was classified as Peacetime Operating; 40.4 percent as Mobilization Reserve; 20.3 percent as Economic Retention; and 15.0 percent as Excess stock (Chart 8).

Army Stock Fund Inventories (Table 34)

Included in the $16.9 billion supply system inventories shown in Table 33 are $4.7 billion carried in the Army Stock Fund. These inventories, as of 30 June 1960, are shown, by inventory strata and category, in Table 34. The two principal categories of Army Stock Fund inventories were Single Manager for Clothing and Textile Material and Tank-Automotive Repair Parts each of which accounted for more than $1 billion in stocks on hand.

Of the total distributed stocks in Army Stock Fund inventories, 26.9 percent was classified as Peacetime Operating; 35.6 percent as Mobiliza-

Table 33.--Supply System Inventories (including Stock Funds) - by Inventory Strata and Category as of 30 June 1960

DEPARTMENT OF THE ARMY

(Thousands of Dollars)

Category	TOTAL STOCKS 1/	UNDISTRIBUTED STOCKS	DISTRIBUTED STOCKS					
			Total	Peacetime Operating	Mobilization Reserve	Economic Retention	Contingency Retention	Excess Stocks 3/
Total	$16,931,498	$839,349	$16,092,149	$3,911,886	$6,501,968	$3,260,286	---	$2,418,009
Chemical - Total	148,632	---	148,632	35,207	101,692	1,624	---	10,109
Chemical Weapons	7,965	---	7,965	4,347	3,618	---	---	---
Special Purpose Vehicles	1,495	---	1,495	1,244	251	---	---	---
Other Heavy Equipment	22,264	---	22,264	14,145	6,696	275	---	1,148
Chemical Ammunition	88,979	---	88,979	10,516	70,012	---	---	8,451
General Supplies	19,948	---	19,948	3,877	14,564	1,080	---	427
Repair Parts	7,981	---	7,981	1,078	6,551	269	---	83
Engineers - Total	930,421	---	930,421	439,261	276,440	53,061	---	161,659
Tactical Vehicles	36,046	---	36,046	25,300	8,844	1,902	---	---
Special Purpose Vehicles	28,481	---	28,481	7,908	2,238	6,193	---	12,142
Electronic and Communication Equipment	17,555	---	17,555	13,292	4,132	35	---	96
Floating Equipment	4,872	---	4,872	2,530	2,118	---	---	224
Construction Equipment	264,734	---	264,734	184,476	27,757	13,462	---	39,039
Other Heavy Equipment	217,880	---	217,880	107,280	62,520	18,832	---	29,248
Repair Parts	115,739	---	115,739	32,774	27,046	7,231	---	48,688
End Items	245,114	---	245,114	65,701	141,785	5,406	---	32,222
Medical - Total	39,287	---	39,287	8,056	21,274	8,037	---	1,920
Repair Parts	223	---	223	126	15	38	---	44
End Items	39,064	---	39,064	7,930	21,259	7,999	---	1,876
Ordnance - Total	11,080,644	---	11,080,644	1,806,275	4,491,832	2,855,077	---	1,927,460
Weapons	1,481,954	---	1,481,954	95,060	134,340	725,271	---	527,283
Combat Vehicles	1,435,868	---	1,435,868	511,397	392,129	446,681	---	85,661
Tactical Vehicles	309,970	---	309,970	108,327	67,411	125,875	---	8,357
Army Aircraft	59	---	59	28	---	31	---	---
Ammunition and Guided Missiles	5,671,786	---	5,671,786	532,130	3,639,323	1,081,603	---	418,730
Weapons Repair Parts	504,751	---	504,751	70,105	94,699	163,921	---	176,026
Tank-Automotive Repair Parts	1,141,660	---	1,141,660	290,446	112,504	151,670	---	587,040
Fire Control Repair Parts	207,382	---	207,382	69,903	21,654	81,120	---	34,705
Hardware, Cleaning & Preserving Materials	53,249	---	53,249	16,029	7,382	5,726	---	24,112
Tools & Equipment	62,543	---	62,543	25,106	12,562	9,317	---	15,558
Repair Parts for Guided Missile Systems	211,422	---	211,422	87,744	9,828	63,862	---	49,988

Quartermaster - Total	2,092,896	---	2,092,896	650,964	1,070,222	256,294	---	115,416
Single Manager - Sub-Total	1,522,277	---	1,522,277	427,144	803,995	223,655	---	67,483
Clothing & Textile Materiel	1,420,922	---	1,420,922	350,084	779,700	223,655	---	67,483
Subsistence Wholesale	101,355	---	101,355	77,060	24,295	---	---	---
Quartermaster - Sub-Total	570,619	---	570,619	223,820	266,227	32,639	---	47,933
Support Vehicles	11,193	---	11,193	7,689	2,908	---	---	596
Material Handling Equipment	21,677	---	21,677	18,183	1,744	241	---	1,509
Other Heavy Equipment	2,401	---	2,401	1,241	831	67	---	262
Clothing & Equipage	126,744	---	126,744	44,027	56,975	11,090	---	14,652
Subsistence - Retail	84,814	---	84,814	56,710	26,982	887	---	235
General Supplies	222,753	---	222,753	66,408	112,833	13,099	---	30,413
Petroleum, Oil and Lubricants	101,037	---	101,037	29,562	63,954	7,255	---	266
Signal - Total	989,526	---	989,526	547,824	259,432	51,469	---	130,801
Special Purpose Vehicles	26,170	---	26,170	18,074	3,844	3,611	---	641
Communication and Electronic Equipment	607,311	---	607,311	422,728	155,207	15,939	---	13,437
Repair Parts	174,389	---	174,389	49,616	49,565	17,639	---	57,569
End Items	104,796	---	104,796	28,174	33,257	9,056	---	34,309
Fixed Plant Items	49,567	---	49,567	18,226	16,612	4,734	---	9,995
Miscellaneous	27,293	---	27,293	11,006	947	490	---	14,850
Transportation - Total	781,458	---	781,458	402,996	274,672	34,724	---	69,066
Floating Equipment	290,951	---	290,951	156,456	89,695	4,491	---	40,309
Railroad Equipment	136,959	---	136,959	1,176	134,226	1,144	---	413
Other Heavy Equipment	72,917	---	72,917	72,594	50	---	---	273
Repair Parts (Air)	219,887	---	219,887	155,740	21,746	26,042	---	16,359
Items Other Than Repair Parts (Air)	2,635	---	2,635	2,115	3	57	---	460
Repair Parts (Other Than Air)	34,155	---	34,155	9,606	15,192	1,751	---	7,606
Items Other Than Repair Parts (Other Than Air)	23,954	---	23,954	5,309	13,760	1,239	---	3,646
ZI Installation Division	28,729	---	28,729	20,747	6,404	---	---	1,578
Defense Supply Service	556	---	556	556	---	---	---	---
Stocks In Hands of Contractors (GFM)	57,040	57,040	---	---	---	---	---	---
Stocks in Posts, Camps and Stations, Not Under FIA (Estimated)	500,000	500,000	---	---	---	---	---	---
Stocks in Transit	83,524	83,524	---	---	---	---	---	---
Undistributed Inventories	198,785 2/	198,785	---	---	---	---	---	---

1/ Excludes excess stocks for which disposal or screening action has been authorized or initiated. These are included in Table 44.
2/ Not stratified as of 30 June 1960.
3/ Stock excess to one Army command, but not necessarily excess to Army Supply System.

Chart 8

SUPPLY SYSTEM INVENTORIES

(Including Stock Funds)

DEPARTMENT OF THE ARMY

AS OF 30 JUNE 1960

BILLIONS OF DOLLARS

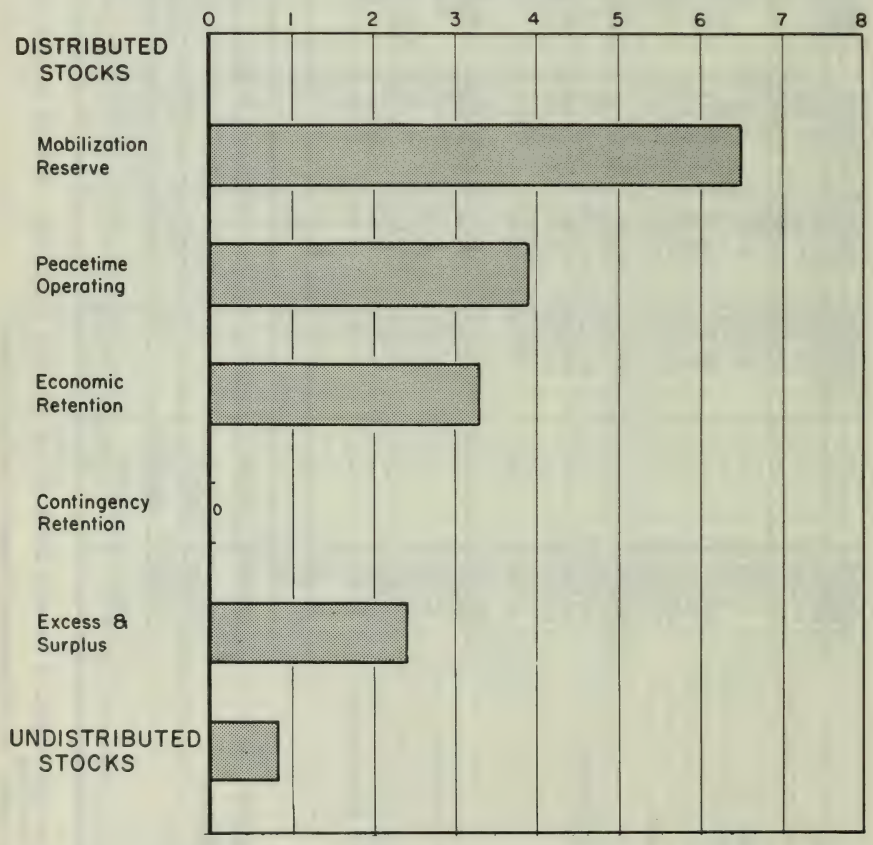

Table 34.--Stock Fund Inventories - by Inventory Strata and Category
as of 30 June 1960

DEPARTMENT OF THE ARMY

(Thousands of Dollars)

Division and Category	TOTAL STOCKS 1/	UNDISTRIBUTED STOCKS	DISTRIBUTED STOCKS					
			Total	Peacetime Operating	Mobilization Reserve	Economic Retention	Contingency Retention	Excess Stocks 3/
Army Stock Fund - Total	$4,668,743	$287,475	$4,381,268	$1,176,581	$1,560,538	$641,629	---	$1,002,520
Chemical - Total	25,764	---	25,764	3,354	20,750	1,196	---	464
General Supplies	17,936	---	17,936	2,337	14,238	980	---	381
Repair Parts	7,828	---	7,828	1,017	6,512	216	---	83
Engineers - Total	307,385	---	307,385	70,205	155,564	10,265	---	71,351
Repair Parts	108,884	---	108,884	28,064	27,044	6,834	---	46,942
End Items	198,501	---	198,501	42,141	128,520	3,431	---	24,409
Medical - Total	34,529	---	34,529	6,642	19,672	7,094	---	1,121
Repair Parts	158	---	158	95	15	29	---	19
End Items	34,371	---	34,371	6,547	19,657	7,065	---	1,102
Ordnance - Total	1,661,406	---	1,661,406	399,794	190,479	343,871	---	727,262
Weapons Repair Parts	385,799	---	385,799	50,515	37,946	111,521	---	85,817
Tank-Automotive Repair Parts	1,086,385	---	1,086,385	264,137	111,079	138,252	---	572,917
Fire Control Repair Parts	179,973	---	179,973	46,977	21,584	79,473	---	31,939
Hardware, Cleaning & Preserving	49,010	---	49,010	14,038	7,329	5,589	---	22,054
Tools & Equipment	60,239	---	60,239	24,127	12,541	9,036	---	14,535
Quartermaster - Total	1,991,694	---	1,991,694	585,230	1,056,289	249,639	---	100,536
Single Manager - Sub-Total	1,522,277	---	1,522,277	427,144	803,995	223,655	---	67,483
Clothing and Textile Materiel	1,420,922	---	1,420,922	350,084	779,700	223,655	---	67,483
Subsistence Wholesale	101,355	---	101,355	77,060	24,295	---	---	---
Quartermaster - Sub-Total	469,417	---	469,417	158,086	252,294	25,984	---	33,053
Clothing and Equipage	101,309	---	101,309	33,257	55,047	7,035	---	5,970
Subsistence Retail	74,745	---	74,745	50,148	23,864	650	---	83
General Supplies	205,337	---	205,337	54,963	112,580	11,047	---	26,747
Petroleum, Oil and Lubricants	88,026	---	88,026	19,718	60,803	7,252	---	253
Signal - Total	279,185	---	279,185	77,790	82,822	26,695	---	91,878
Repair Parts	174,389	---	174,389	49,616	49,565	17,639	---	57,569
End Items	104,796	---	104,796	28,174	33,257	9,056	---	34,309
Transportation - Total	52,020	---	52,020	12,263	28,558	2,869	---	8,330
Repair Parts(Other Than Air)	28,933	---	28,933	7,298	14,878	1,697	---	5,060
Items Other Than Repair Parts (Other Than Air)	23,087	---	23,087	4,965	13,680	1,172	---	3,270
Z/I Installation Division	28,729	---	28,729	20,747	6,404	---	---	1,578
Defense Supply Service	556	---	556	556	---	---	---	---
Stocks in Hands of Contractors (GFM)	30,901	30,901	---	---	---	---	---	---
Stocks In Transit	57,789	57,789	---	---	---	---	---	---
Undistributed Inventories	198,785 2/	198,785	---	---	---	---	---	---

1/ Excludes excess stocks for which disposal or screening action has been authorized or initiated. These are included in Table 44.
2/ Not stratified as of 30 June 1960.
3/ Stock excess to one Army command, but not necessarily excess to Army Supply System.

tion Reserve; 14.6 percent as Economic Retention; and 22.9 percent as Excess stocks.

4. Navy Supply System Inventories (exclusive of Marine Corps) (Table 35)

The value of Navy supply system inventories, exclusive of Marine Corps, as of 30 June 1960 totaled $11.0 billion. Production equipment costing $160 million, held in storage, has been excluded from the supply system totals in this report and has been included in Tables 41 and 42 together with the industrial production equipment in use. Of the $11.0 billion total, 17.3 percent is carried in the Navy Stock Fund.

At the end of the fiscal year, the largest single category of stock was Major Ordnance Equipment and Explosives which amounted to $4.2 billion. The only other category over $1 billion was Aeronautical Material which amounted to $2.4 billion. Together these two categories accounted for 60.5 percent of the total Navy supply system stocks.

On 30 June 1960, 42.8 percent of the distributed portion of the Navy's supply system inventories was classified as Peacetime Operating; 28.6 percent as Mobilization Reserve; 8.0 percent as Economic Retention; 12.2 percent as Contingency Retention; and 8.4 percent as Excess stocks (Chart 9).

Navy Stock Fund Inventories (exclusive of Marine Corps) (Table 36)

Included in the total of $11.0 billion of the Navy supply system inventories shown in Table 35 are $1.9 billion carried in the Navy Stock Fund. These inventories, as of 30 June 1960, are shown by inventory strata and category in Table 36. A new category, Ordnance Repair Parts, was capitalized during the year which added $221 million to the Navy Stock Fund inventories as of 30 June 1960. Other Stock Fund categories with

Table 35.--Supply System Inventories (including Stock Funds) - by Inventory Strata and Category
as of 30 June 1960

DEPARTMENT OF THE NAVY - EXCLUSIVE OF MARINE CORPS

(Thousands of Dollars)

CATEGORY	TOTAL STOCKS 1/	UNDISTRIBUTED STOCKS	DISTRIBUTED STOCKS					
			Total	Peacetime Operating	Mobilization Reserve	Economic Retention	Contingency Retention	Excess Stocks
TOTAL	$10,967,018	$619,535	$10,347,483	$4,429,484	$2,957,808	$832,502	$1,259,242	$868,447
Major Ordnance Equipment and Explosives	4,212,000	---	4,212,000	1,330,000	1,746,000	80,000	796,000	260,000
Major Shipboard Machinery, Equipment and Components	442,024	---	442,024	224,242	96,346	11,670	103,247	6,519
Major Electronic Equipment	370,017	---	370,017	234,411	40,347	24,575	37,233	33,451
Major Aeronautical Equipment	535,404	---	535,404	403,533	2,061	10,811	82,529	36,470
Major Construction and Civil Engineering Equipment	174,950	---	174,950	4,963	146,131	2,500	---	21,356
Major Training Devices	14,345	---	14,345	6,228	---	4,585	---	3,532
Training Aids and Educational Books	447	---	447	437	---	10	---	---
Aeronautical Material	2,419,776	---	2,419,776	1,495,371	206,600	422,100	84,000	211,705
Training Devices Repair Parts	2,187	---	2,187	455	1,679	---	---	53
Ordnance Repair Parts	645,534	---	645,534	204,351	234,266	67,952	---	138,965
Special & Resale Clothing	36,218	---	36,218	22,283	3,420	5,970	---	4,545
Photographic Material	9,249	---	9,249	5,383	301	2,603	---	962
General Stores Material	300,816	---	300,816	116,588	49,101	90,733	5,523	38,871
Ship's Repair Parts	432,887	---	432,887	143,268	88,876	49,192	95,000	56,551
Forms & Publications	5,216	---	5,216	2,170	61	2,610	---	375
Medical & Dental Material (Retail)	6,744	---	6,744	3,218	3,281	129	---	116
Single Manager Medical Material	243,633	---	243,633	31,612	202,243	7,050	2,700	28
Provisions	39,540	---	39,540	30,480	8,010	1,050	---	---
Electronic Repair Parts	210,040	---	210,040	69,449	12,730	32,820	49,260	45,781
Submarine & Reactor Repair Parts	32,812	---	32,812	18,161	3,502	5,417	3,750	1,982
Ship's Store & Commissary Store Stocks	23,198	---	23,198	23,198	---	---	---	---
Fuels & Related Items	147,523	---	147,523	48,796	96,237	2,490	---	---
Base Equipment Repair Parts	40,778	---	40,778	10,887	14,471	8,235	---	7,185
Materials Handling Equipment	2,145	---	2,145	---	2,145	---	---	---
Other (Special Clearances and Transactions)	2,714	2,714	---	---	---	---	---	---
Stocks in Hands of Contractors (GFM)	25,900	25,900	---	---	---	---	---	---
Stocks in Transit	590,892	590,892	---	---	---	---	---	---
Manufacturing Work in Process	29	29	---	---	---	---	---	---

1/ Excludes excess stocks for which disposal or screening action has been authorized or initiated. These are included in Table 44. Also includes $276 million Shipboard Supplies, included in Table 31.

62804 O—60——10

Chart 9

SUPPLY SYSTEM INVENTORIES
(Including Stock Funds)

DEPARTMENT OF THE NAVY

AS OF 30 JUNE 1960
BILLIONS OF DOLLARS

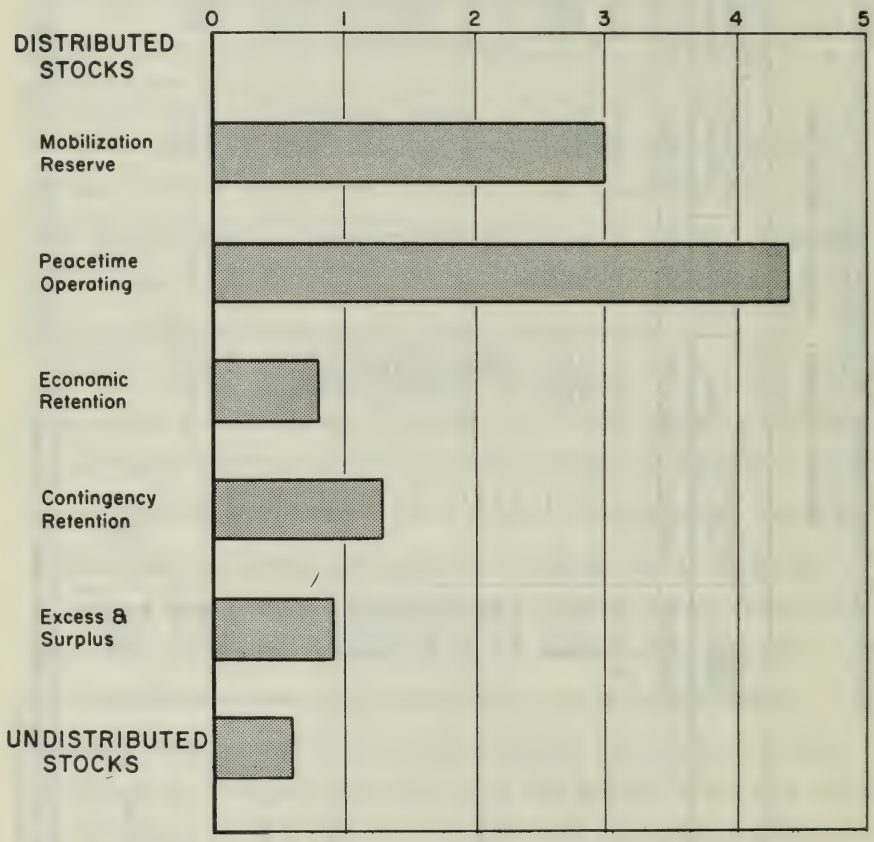

Table 36.--Stock Fund Inventories - by Inventory Strata and Category
as of 30 June 1960

DEPARTMENT OF THE NAVY - EXCLUSIVE OF MARINE CORPS

(Thousands of Dollars)

Category	TOTAL STOCKS 1/	UNDISTRIBUTED STOCKS	DISTRIBUTED STOCKS					
			Total	Peacetime Operating	Mobilization Reserve	Economic Retention	Contingency Retention	Excess Stocks
Navy Stock Fund - Total	$1,893,009	$143,419	$1,749,590	$584,575	$530,909	$243,858	$156,233	$234,015
Special & Resale Clothing	36,218	---	36,218	22,283	3,420	5,970	---	4,545
Photographic Material	9,249	---	9,249	5,383	301	2,603	---	962
General Stores Material	300,816	---	300,816	116,588	49,101	90,733	5,523	38,871
Ship's Repair Parts	432,887	---	432,887	143,268	88,876	49,192	95,000	56,551
Forms & Publications	5,216	---	5,216	2,170	61	2,610	---	375
Medical & Dental Material (Retail)	6,744	---	6,744	3,218	3,281	129	---	116
Single Manager Medical Material	243,633	---	243,633	31,612	202,243	7,050	2,700	28
Provisions	39,540	---	39,540	30,480	8,010	1,050	---	---
Electronic Repair Parts	210,040	---	210,040	69,449	12,730	32,820	49,260	45,781
Submarine & Reactor Repair Parts	32,812	---	32,812	18,161	3,502	5,417	3,750	1,982
Ship's Store & Commissary Store Stock	23,198	---	23,198	23,198	---	---	---	---
Fuels & Related Items	147,523	---	147,523	48,796	96,237	2,490	---	---
Base Equipment Repair Parts	40,778	---	40,778	10,887	14,471	8,235	---	7,185
Ordnance Repair Parts	220,936	---	220,936	59,082	48,676	35,559	---	77,619
Other (Special clearances and Transactions)	700	700	---	---	---	---	---	---
Stocks in Hands of Contractors (GFM)	10,599	10,599	---	---	---	---	---	---
Stocks in Transit	132,091	132,091	---	---	---	---	---	---
Manufacturing Work in Process	29	29	---	---	---	---	---	---

1/ Excludes excess stocks for which disposal or screening action has been authorized or initiated. These are included in Table 44.

inventories of more than $200 million were Ships Repair Parts, General Stores Material, Single Manager Medical-Dental Material, and Electronic Repair Parts.

As of 30 June 1960, 33.4 percent of the distributed Stock Fund inventories were classified ss Peacetime Operating; 30.4 percent as Mobilization Reserve; 13.9 percent as Economic Retention; 8.9 percent as Contingency Retention; and 13.4 percent as Excess stocks.

5. Marine Corps Supply System Inventories (Table 37)

The total value of Marine Corps supply system inventories as of 30 June 1960 amounted to $1.5 billion, 24.2 percent of which is carried in Marine Corps Stock Fund inventories.

On 30 June 1960, the two largest categories of stocks were Ammunition and Guided Missiles, and Ordnance-Tank-Automotive, each of which had inventories valued at over $500 million and together made up over 70 percent of the total Marine Corps stocks.

As of the end of fiscal year 1960, 13.6 percent of the distributed portion of Marine Corps supply system inventories was classified as Peacetime Operating; 61.5 percent as Mobilization Reserve; 13.2 percent as Economic and Contingency Retention Stocks and 11.7 percent as Excess stocks (Chart 10).

Marine Corps Stock Fund Inventories (Table 38)

Included in the $1.5 billion of Marine Corps supply system inventories shown in Table 37 are $0.4 billion carried in the Marine Corps Stock Fund. These inventories, as of 30 June 1960, are shown by inventory strata and category in Table 38. The largest two categories in the Marine Corps

Table 37.--Supply System Inventories (including Stock Funds) - by Inventory Strata and Category as of 30 June 1960

MARINE CORPS

(Thousands of Dollars)

Category	TOTAL STOCKS 1/	UNDISTRIBUTED STOCKS	DISTRIBUTED STOCKS					
			Total	Peacetime Operating	Mobilization Reserve	Economic Retention	Contingency Retention	Excess Stocks
TOTAL	$1,486,014	$5,970	$1,480,044	$201,000	$910,336	$161,221	$34,302	$173,185
Ammunition	586,417	---	586,417	59,126	495,489	10,467	---	21,335
Clothing and Textiles	24,717	---	24,717	6,590	12,645	---	---	5,482
Communication-Electronic, Electric and Guided Missile Stocks	150,925	---	150,925	17,114	75,368	31,104	3,391	23,948
Commissary Stores	1,659	---	1,659	1,659	---	---	---	---
Engineer Supplies, Construction Material, and Related Equipment	123,479	---	123,479	34,472	53,160	22,919	2,062	10,866
Fuel	1,399	---	1,399	406	29	964	---	---
General Supply	108,504	---	108,504	13,507	35,751	39,084	1,525	18,637
Ordnance-Tank-Automotive Stocks	479,546	---	479,546	64,728	237,894	56,683	27,324	92,917
Subsistence	3,398	---	3,398	3,398	---	---	---	---
Stocks in Transit	4,123	4,123	---	---	---	---	---	---
Stocks in Hands of Contractors (GFM)	1,847	1,847	---	---	---	---	---	---

1/ In addition to the Stock Fund items in hands of contractors, shown above as "Undistributed", $12.2 million of non-Stock Fund items in hands of contractors are included in the appropriate categories and strata. Non-Stock Fund items in transit are not available from the Marine Corps Inventory Accounting System or Supply Management reports. Excludes excess stocks for which disposal or screening action has been authorized or initiated. These are included in Table 44.

Chart 10

SUPPLY SYSTEM INVENTORIES
(Including Stock Funds)

MARINE CORPS

AS OF 30 JUNE 1960
BILLIONS OF DOLLARS

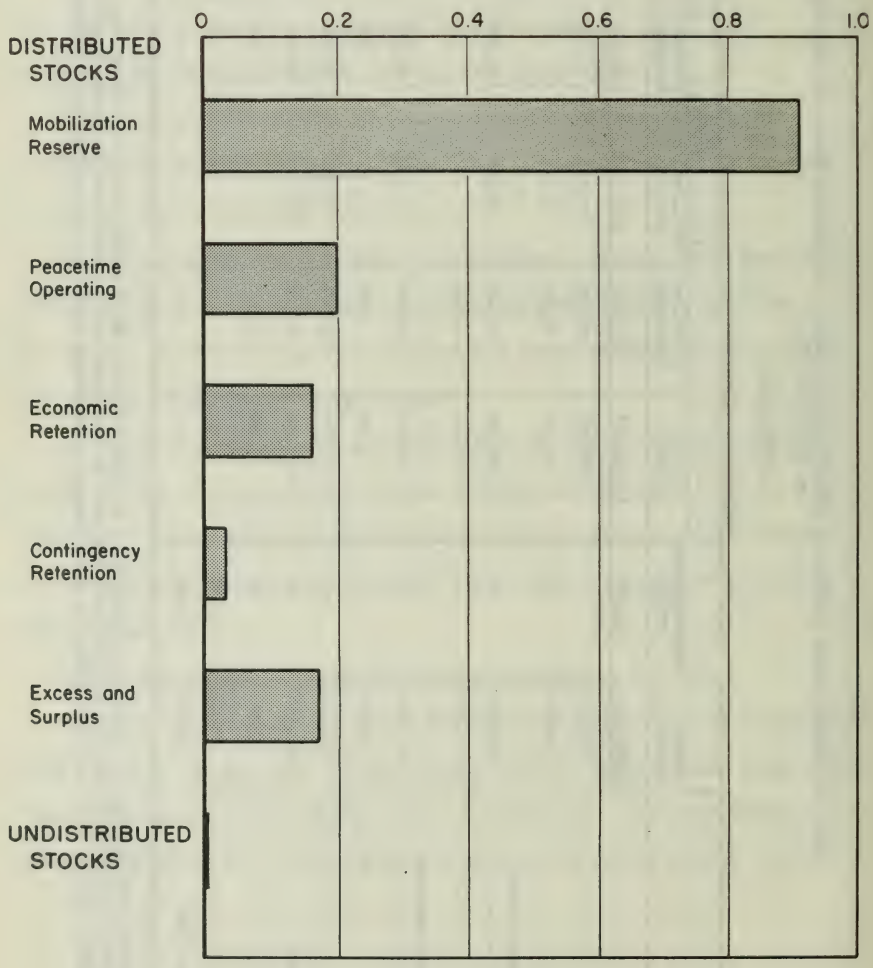

Table 38.--Stock Fund Inventories - by Inventory Strata and Category
as of 30 June 1960

MARINE CORPS

(Thousands of Dollars)

Category	TOTAL STOCKS 1/	UNDISTRIBUTED STOCKS	DISTRIBUTED STOCKS					
			Total	Peacetime Operating	Mobilization Reserve	Economic Retention	Contingency Retention	Excess Stocks
Marine Corps Stock Fund - Total	$359,656	$5,970	$353,686	$45,950	$58,280	$139,574	$18,815	$91,067
Clothing and Textiles	24,717	---	24,717	6,590	12,645	---	---	5,482
Communication-Electronic and Electric Stocks	56,216	---	56,216	4,652	4,759	28,944	3,391	14,470
Commissary Stores	1,659	---	1,659	1,659	---	---	---	---
Engineer Supplies and Construction Material	33,640	---	33,640	3,490	3,279	20,964	1,613	4,294
Fuel	1,399	---	1,399	406	29	964	---	---
General Supply	90,375	---	90,375	11,434	21,034	38,387	1,522	17,998
Ordnance-Tank-Automotive Stocks	142,282	---	142,282	14,321	16,534	50,315	12,289	48,823
Subsistence	3,398	---	3,398	3,398	---	---	---	---
Stocks in Transit	4,123	4,123	---	---	---	---	---	---
Stocks in Hands of Contractors (GFM)	1,847	1,847	---	---	---	---	---	---

1/ Excludes excess stocks for which disposal or screening action has been authorized or initiated. These are included in Table 44.

Stock Fund inventories were Ordnance-Tank-Automotive and General Supply with $142 million and $90 million respectively. Together these two categories accounted for 64.4 percent of the total Stock Fund inventories.

On 30 June 1960, 13.0 percent of the distributed Marine Corps Stock Fund inventories was classified as Peacetime Operating; 16.5 percent as Mobilization Reserve; 39.5 percent as Economic Retention; 5.3 percent as Contingency Retention; and 25.7 percent as Excess stocks.

6. Air Force Supply System Inventories (Table 39)

The total value of Air Force supply system inventories at the end of the fiscal year was $12.3 billion of which Stock Fund inventories represented 3.1 percent. As heretofore, Stock Fund in-transit and spare engines in transit are reported in total, but not distributed among inventory strata. In this report, for the first time, there is included in the total more than $500 million of other stocks in transit from procurement or between storage locations.

On 30 June 1960, the category of Aircraft Components comprised about 50 percent of the total Air Force inventories; Spare Engines constituted 20.4 percent; and Weapons Ammunition and Propellants, the third largest category, accounted for an additional 7.7 percent.

As of the end of fiscal year 1960, 60.7 percent of the distributed portion of the Air Force supply system inventories was classified as Peacetime Operating; 4.4 percent as Mobilization Reserve; 20.8 percent as Economic and Contingency Retention and 14.1 percent as Excess stocks (Chart 11).

Table 39.--Supply System Inventories (including Stock Funds) - by Inventory Strata and Category as of 30 June 1960

DEPARTMENT OF THE AIR FORCE

(Thousands of Dollars)

Category	TOTAL STOCKS 1/	UNDISTRIBUTED STOCKS 2/	DISTRIBUTED STOCKS					
			Total	Peacetime Operating	Mobilization Reserve	Economic Retention	Contingency Retention	Excess Stocks
TOTAL	$12,342,367	$618,088	$11,724,279	$7,114,512	$522,807	$2,364,143	$66,959	$ 1,655,858
Aircraft Components	6,024,536	---	6,024,536	3,415,732	189,536	1,588,200	26,261	804,807
Aircraft Ground Handling and Training Equipment	247,706	---	247,706	149,505	9,082	28,296	---	60,823
Missile Components	38,144	---	38,144	31,250	---	2,698	---	4,196
Missile Ground Handling and Training Equipment	92,283	---	92,283	86,409	---	3,512	---	2,362
Weapons, Ammunition and Propellants	955,874	---	955,874	154,052	180,854	349,128	39,426	232,414
Vehicular & Related Equipment	65,523	---	65,523	40,706	2,332	8,638	---	13,847
Electronic Weapon Support Equipment	222,242	---	222,242	141,033	44	42,120	57	38,988
Telegraph - Communication Equipment	165,736	---	165,736	83,812	497	30,104	998	50,325
Other Organization and Base Support Equipment	278,179	---	278,179	174,349	3,720	53,672	217	46,221
Spare Engines	2,524,521	80,839	2,443,682	1,849,285	---	212,555	---	381,842
Stock Fund	390,121	16,749	373,372	171,377	136,742	45,220	---	20,033
Specific Project Materiel	308,463	---	308,463	308,463	---	---	---	---
Local Purchase Materiel	220,138	---	220,138	220,138	---	---	---	---
Miscellaneous Materiel (Under $10.00 Unit Cost)	288,401	---	288,401	288,401	---	---	---	---
Stocks in Transit	520,500	520,500	---	---	---	---	---	---
Stocks in Hands of Contractors (GFM) 3/	---	---	---	---	---	---	---	---

1/ Excludes excess stocks for which disposal or screening action has been authorized or initiated. These are included in Table 44.
2/ Stocks in Transit.
3/ Stocks in the hands of contractors are included in the stratified inventory, but are not identifiable separately.

Chart 11

SUPPLY SYSTEM INVENTORIES

(Including Stock Funds)

DEPARTMENT OF THE AIR FORCE

AS OF 30 JUNE 1960

BILLIONS OF DOLLARS



Air Force Stock Fund Inventories (Table 40)

Included in $12.3 billion supply system inventories shown in Table 39 are $0.4 billion carried in the Air Force Stock Fund. These inventories, as of 30 June 1960, are shown by inventory strata and category in Table 40. The largest category in the Air Force Stock Fund inventories was Aviation Fuels which accounted for $196 million or 50.3 percent of the total.

Of the distributed portion of the Air Force Stock Fund inventories at the end of the fiscal year, 45.9 percent was classified as Peacetime Operating; 36.6 percent as Mobilization Reserve; 12.1 percent as Economic Retention and 5.4 percent as Excess stocks.

Section B - Military and General Equipment Issued for Use

1. General

Quantitative property records as well as monetary accounting records of equipment on the items taken from the supply system and issued to units for use are maintained by the Navy and the Air Force. Army does not include its issued stocks and equipment in its accounting system but it does use a periodic statistical report of the priced-out quantities of the major items to develop estimates of monetary value. Effective 1 July 1960, however, the Army published a regulation, AR 735-20, which establishes accounting procedures for reporting value of capital equipment (excluding military items in tactical organization or units) at Army installations and activities in the United States (except Alaska and Hawaii). The regulation states that these procedures are to be extended to overseas locations at a later date.

The total value of equipment in use reported by the military depart-

Table 40.--Stock Fund Inventories - by Inventory Strata and Category
as of 30 June 1960

DEPARTMENT OF THE AIR FORCE

(Thousands of Dollars)

Division	TOTAL STOCKS 1/	UNDISTRIBUTED STOCKS 2/	DISTRIBUTION STOCKS					
			Total	Peacetime Operating	Mobilization Reserve	Economic Retention	Contingency Retention	Excess Stocks
Air Force Stock Fund - Total	$390,121	$16,749	$373,372	$171,377	$136,742	$45,220	---	$20,033
Air Academy	287	---	287	287	---	---	---	---
Aviation Fuels	195,503	5,338	190,165	79,116	111,049	---	---	---
Clothing	38,067	2,573	35,494	16,895	4,622	5,702	---	8,275
Commissary	53,505	6,485	47,020	42,844	4,176	---	---	---
General Supplies	77,285	1,878	75,407	27,277	---	38,810	---	9,320
Medical-Dental	25,474	475	24,999	4,958	16,895	708	---	2,438

1/ Excludes excess stocks for which disposal or screening action has been authorized or initiated. These are included in Table 44.
2/ Stocks in Transit.

ments as of 30 June 1960 amounted to $68.1 billion. Because this equip- in use includes many of the costly types of military items such as aircraft and ships, it constitutes by far the biggest element of the total personal property of the Department of Defense, and one which has been rising steadily in value for the past several years.

2. Office of the Secretary of Defense

Within the Office of the Secretary of Defense, equipment in use as of 30 June 1960 represented a cost of $2.3 million. Office equipment and furniture accounted for 98 percent of this total.

3. Army-Military and General Equipment in Use

Army estimates that the value of items of equipment in possession of Army troops and National Guard units was $7.2 billion as of 30 June 1960. This equipment consisted of combat and support materiel such as artillery, small arms, chemical weapons, tanks, other combat vehicles, tactical and support vehicles, Army aircraft, guided missiles, and other major equipment.

4. Navy (including Marine Corps) - Military and General Equipment in Use

The acquisition cost of Navy's equipment in use was estimated at $31.6 billion as of 30 June 1960. Of this total, $22.1 billion represented the cost of 2,220 active and inactive ships (including the MSTS nucleus fleet). This was an increase of $0.6 billion even though there was a decrease in the number of ships, since 30 June 1959.

The number of service craft, such as Utility Landing Craft, Minesweeping Boats, Open Lighters, Floating Derricks and Harbor Tugs totaled 1,636 as of 30 June 1960. These were valued at approximately $964 million.

The number of Navy programmed aircraft amounted to 10,472 as of 30 June 1960, which included 8,863 operating and logistical support aircraft and 1,609 aircraft in reserve stock. In addition, the Navy had 800 unprogrammed planes (awaiting disposition or on bailment or in project development). The total of 11,272 aircraft were reported as costing $6.1 billion. During the year there was a net decrease of 1,125 programmed aircraft but the value of aircraft inventory remained about the same.

Included for the first time in the Navy total of military and general equipment in use, is a total of $0.5 billion representing the value of such property in the hands of the Fleet Marine Force.

Items of equipment, other than the production equipment which is shown in Tables 41 and 42, in use at shore installations had an acquisition cost of $1.9 billion.

5. Air Force - Military and General Equipment in Use

The 30 June 1960 figure reported by Air Force for cost of equipment in use was $29.3 billion. The 23,003 aircraft and guided missiles (excluding guided rockets) were valued at $24.6 billion, with all other in use equipment valued at $4.7 billion. The total included 2,276 aircraft in the custody of the Air National Guard, and 771 in the custody of the Air Force Reserve. The aircraft and missiles are valued at the standard cost existing at the time the items were approved and accepted by the Air Force.

Section C - Inventory of Production Equipment (Tables 41 and 42).

Production Equipment includes metalworking machinery and other allied industrial equipment such as metal heat-treating furnaces, transformers,

hardness testing machines, balancing machines and similar equipment. Major items of these types of industrial equipment are controlled and distributed through a central production equipment control agency in each of the military departments.

Tables 41 and 42 not only reflect the production equipment and metalworking machinery controlled centrally in the military departments but for the Army and Navy, they also include comparable items of equipment which are physically located in storage but excluded from supply system totals. In addition Table 41 includes the value of such Navy equipment located in Alaska and Hawaii, U. S. possessions, and foreign countries.

The acquisition cost of this production equipment as of 30 June 1960 was reported as $5.2 billion, of which metalworking machinery accounted for $2.9 billion. The Army reported almost half of the production equipment ($2.6 billion) whereas the Navy including Marine Corps, and the Air Force, each reported a little over $1.3 billion.

Table 42 shows a distribution of the cost of metalworking machinery in the United States (except Alaska and Hawaii) by military department and by type of equipment. The value of metalworking machinery of $2.9 billion is almost evenly divided between Army, Navy and Air Force, each with more than $900 million.

The total number of tools in the metalworking machinery inventory as of 30 June 1960 was 230,732 of which Army reported 81,840, the Navy including Marine Corps 89,335, and Air Force 59,557.

Table 41. --Production Equipment Inventory - by Type
and Military Department
as of 30 June 1960

DEPARTMENT OF DEFENSE

(Thousands of Dollars)

Military Department	Total	Metalworking	Other
Department of Defense - Total	$5,232,563	$2,887,797	$2,344,766
Army	2,554,447	947,862	1,606,585
Navy (Including Marine Corps).	1,364,604	1/1,000,866	1/363,738
Air Force	1,313,512	939,069	374,443

1/ Includes $16.2 million metalworking equipment and $22.3 million other production equipment located outside the United States (except Alaska and Hawaii).

Table 42.--Metalworking Machinery Costing $500 or more each in the United States, excluding Alaska and Hawaii, - by Military Department and Production Equipment Code as of 30 June 1960

DEPARTMENT OF DEFENSE

(Thousands of Dollars)

Production Equipment Codes	Department of Defense	Army	Navy (including Marine Corps)	Air Force
Total - Metalworking Machinery	$2,871,565	$947,862	$984,634	$939,069
Metal Cutting Tools	2,367,170	779,521	845,892	741,757
3411 Boring	393,782	102,090	153,686	138,006
3412 Broaching	41,320	12,127	11,500	17,693
3413 Drilling	145,168	56,794	47,879	40,495
3414 Gear Cutting	95,951	29,413	39,239	27,299
3415 Grinding	339,735	109,177	105,430	125,128
3416 Lathes	622,561	251,319	236,836	134,406
3417 Milling	516,371	130,774	175,719	209,878
3418 Planer	43,589	4,573	31,437	7,579
3419 Miscellaneous	168,693	83,254	44,166	41,273
Metal Forming Tools	504,395	168,341	138,742	197,312
3441 Bending	44,640	6,102	21,633	16,905
3442 Hydraulic Press	242,225	66,095	62,914	113,216
3443 Mechanical Press	139,818	78,951	24,796	36,071
3444 Manual Press	1,517	704	520	293
3445 Punching	24,800	4,672	15,225	4,903
3446 Forging	32,516	7,502	6,969	18,045
3447 Wire-Strip	2,786	1,215	1,318	253
3448 Riveting	9,652	596	3,484	5,572
3449 Miscellaneous	6,441	2,504	1,883	2,054

62804 O—60——11

Section D - Inventories Held in Industrial Funds (Table 43)

Industrial Funds are authorized by Section 405 of Title IV of the National Security Act, as amended. The use of industrial funds permits the financing of industrial or commercial type activities and the development of production costs to be used as basis for charging the appropriations of customers for the products or services furnished to them by the activity financed by the Fund.

As of 30 June 1960, 60 activities in the Department of Defense were operated under industrial fund charters. The Army operated 24; the Navy, 33, one of which is a printing activity located in 31 separate plants; the Air Force 3 (one of which is a printing activity located in 9 different plants, another is a laundry and dry cleaning activity operated at 48 installations).

The total inventories, consisting of raw materials, supplies and work-in-process, held in all industrial funds in the Department of Defense amounted to $330 million on 30 June 1960. This is a decrease of $41 million during the year.

Section E - Excess, Surplus, and Foreign Excess Personal Property (Table 44)

As of 30 June 1960, the Department of Defense had on hand $4.5 billion of personal property on which disposal action had been initiated by a military department and was either (1) in the process of being screened for further utilization or (2) had been screened by all the military departments and was in the process of disposition. This total of $4.5 billion was $500 million greater than the total at the end of the previous fiscal year, with each military department reporting an increase.

Table 43.--Industrial Fund Inventories
as of 30 June 1960

DEPARTMENT OF DEFENSE

(Thousands of Dollars)

Military Department and Type of Industrial Activity	Total Gross Inventories	Materials and Supplies	Work in Process
Department of Defense - Total	$330,127	$128,361	$201,766
Army - Total	102,795	33,964	68,831
Chemical Arsenals	3,790	2,558	1,232
Chemical Proving Grounds and Research Activities	10,031	2,324	7,707
Depot Manufacturing and Maintenance Divisions	4,811	1,803	3,008
Ordnance Arsenals and Missile Command	74,580	23,709	50,871
Ordnance Proving Grounds and Research Activities	3,921	1,630	2,291
Printing and Pictorial Activities	3,887	258	3,629
Transportation Terminal Command	1,775	1,682	93
Navy - Total	226,340	93,569	132,771
Base Activities	1,851	1,640	211
Laboratories	9,409	1,923	7,486
Marine Clothing and Equipment Factory	937	333	604
Military Sea Transportation Service	19,515	19,515	---
Naval Aircraft Maintenance Facilities	2,344	109	2,235
Ordnance Plants	86,496	11,302	75,194
Printing Plants	1,098	1,098	---
Shipyards	104,690	57,649	47,041
Air Force - Total	992	828	164
Laundry and Dry Cleaning Plants	209	209	---
Military Air Transport Service	---	---	---
Printing Plants	783	619	164

Table 44.--Excess, Surplus, and Foreign Excess Property Inventories in Process of Screening and Disposal as of 30 June 1960

DEPARTMENT OF DEFENSE

(Thousands of Dollars)

Military Department	Total Inventories	Domestic	Foreign
Department of Defense - Total	$4,526,715	$4,112,608	$414,107
Army	1,428,501	1,096,904	331,597
Navy (including Marine Corps)	1,622,641	1,598,566	24,075
Air Force	1,475,573	1,417,138	58,435

The domestic excess and surplus inventory (covering United States, Puerto Rico and the Virgin Islands) amounted to $4.1 billion or 90.9 percent of the total whereas in all other areas amounted to $0.4 billion or 9.1 percent.

Of the DOD total of $4.5 billion, on hand, Army's share amounted to $1.4 billion or 31.6 percent; Navy (including Marine Corps) $1.6 billion or 35.8 percent; Air Force, $1.5 billion or 32.6 percent. Navy and Air Force each reported less than 5 percent of its total on hand in foreign areas, whereas Army reported about 23 percent as foreign.

Section F - National Industrial Reserve

1. General

Public Law 883, 80th Congress, the "National Industrial Reserve Act of 1948," provides for establishing "adequate measures whereby an essential nucleus of Government-owned industrial plants and a national reserve of machine tools and industrial manufacturing equipment may be assured for immediate use to supply the needs of the Armed Forces in time of national emergency or in anticipation thereof."

The properties still owned by the Government are managed by the General Services Administration (as successor to the Federal Works Agency) under general policies established by the Secretary of Defense. Since the Department of Defense has a contingent claim and production priority rights in all the National Industrial Reserve plants, including those which GSA has disposed of or leased with a National Security Clause, data on these are included in this section of this report. However, none of the properties in this Reserve has been included in the totals for real

property (Part I) or metalworking equipment (Part II, Section B) of this report because they are held by GSA.

2. Plant Reserve

The National Industrial Plant Reserve contained 13 facilities as of 30 June 1960. This was a reduction of 11 facilities, 10 of which were Navy-sponsored plants, since the end of last year. The other plant removed was Army-sponsored. The sponsoring military department and status of these plants at the end of fiscal year 1960 were:

Sponsor	Total	Sold With Recapture Clause	Under Lease or Contract
Total	13	10	3
Army	12	10	2
Navy	-	-	-
Air Force	1	-	1

In keeping with Department of Defense policy to release as many Reserve Plants as possible to private corporations, 10 of the 13 plants have been sold subject to appropriate restrictions and recapture clauses, and three are being operated under lease or contract agreement.

The net residual acquisition cost (original cost of construction and acquisition of entire plant less portions previously disposed of) of the 13 plants in the Reserve which have been sold was $262 million. The original cost of the three plants still owned by the Government was $36 million.

The status of the 13 plants by category of product is shown in Table 45. Of the three plants still owned by the Government, one produces magnesium, one produces gun components, and one produces jewel bearings.

Table 45.--National Industrial Reserve Plants - by Status and Category of Product As of 30 June 1960

Category of Product	Total	Sold (With Recapture Clause)	Lease or Contract
ALL PLANTS	13	10	3
Chemical	1	1	--
Guns and Ammunition	2	1	1
Iron and Steel	6	6	--
Magnesium	1	--	1
Tank and Automotive	1	1	--
Miscellaneous 1/	2	1	1

1/ Includes pipeline facilities.

3. Equipment Reserve

The National Industrial Equipment Reserve on 30 June 1960 contained 5,762 items of metalworking machinery and 246 items of related types of industrial production equipment. The original acquisition cost of the 5,762 items of metalworking machinery was $58.5 million and of the 246 other industrial production items, $434 thousand.

Of the total of 6,008 items in the Reserve, 5,762 were carried in the central inventory of the Production Equipment Redistribution Group. These are available for lease to overcome production shortages of qualified contractors engaged in defense-supporting production. The remaining 246 equipment items are held in reserve for additional defense support and essential civilian production in the event of mobilization.

PART III - PROGRESS IN RECORDING AND REPORTING PROPERTIES

Section A - Office of the Secretary of Defense

Department of Defense-wide policies and programs developed in FY 1960 provide for substantial improvements in managing, recording and reporting inventories. A summary of these policies and programs is furnished below.

Defense Materiel Management Program

Working cooperatively with the military departments a comprehensive Defense Materiel Management Program was initiated to improve further the operation of DOD materiel logistics systems. Action to be taken under this program will result in significant progress toward our dual objective of effectiveness and economy. The program has 26 separate projects and is oriented specifically toward the supply distribution systems of the military departments and the procedures under which they operate. As appropriate,initial steps required under the several projects have been started. Some of the programs and policies listed herein are completed portions of the Defense Materiel Management Program.

Single Manager Assignments

During FY 1960 four new commodity Single Manager Assignments were made. These additional commodities, to be subject to wholesale supply management by one military service for all military services, and the respective Single Manager Departments are: Industrial Supplies-Navy; General Supplies - Army; Automotive Supplies - Army; Construction Supplies - Army. Item selection for each Single Manager Assignment is being made by application of criteria developed under the Defense

Materiel Management Program to each item in designated Federal Supply Classes. It is estimated that together these new Single Manager assignments will contain several hundred thousand items.

Interservice Support

DOD Directive 4000.19 (March 26, 1960) establishes basic policies and principles to stimulate and govern interservice support world-wide. This issuance cuts across logistical lines and applies to areas such as materiel, facilities, manpower, money and related resources. The policies developed are uniform and include the following: (a) scope of logistics susceptible to interservice assignments; (b) criteria for determining when interservice assignments are to be made; criteria for determining the military service to be assigned an interservice function; (c) provisions for adjustment of resources attendant upon interservice assignments; (d) a fast, decentralized decision-making process to permit agreements at the lowest level practicable; (e) uniform definitions for the various techniques for interservicing.

Reporting, Screening, and Disposition of Excess and Surplus Property

a. Excess screening procedures have been revised to provide for more economical screening and improved utilization. Under this new program, items of excess property having a line item value of less than $3,000 at acquisition cost will be reported by the holding activity directly to the appropriate regional office of the General Services Administration. This property will then be

screened simultaneously by military and civil activities concerned. Only excess property having a line item value of $3,000 or more will continue to be screened centrally within the DOD and then with the GSA. Transfer actions for property of less than $3,000 at acquisition cost will be accomplished on a non-reimbursable basis throughout the Federal Government. These revisions will reduce the overall cost of screening property, will reduce the period of time property is held in storage awaiting disposal determinations, and should increase the amount of utilization both within the DOD and between the DOD and other Federal agencies.

b. After the above procedural revisions, reimbursement policies were further liberalized to provide that all materiel transferred to other agencies outside the Department of Defense would be without reimbursement, thus enhancing utilization and simplifying the transactions.

c. Consolidated Surplus Sales Program - means and procedures were developed to consolidate approximately 315 surplus sales offices into 35 and to consolidate the maintenance of all bidders' lists at one sales information office for the Department of Defense. In order to cause the least disruption to the surplus sales program, these offices will assume their consolidated selling functions on a time-phased basis during the second half of calendar year 1960.

Defense Materiel Utilization System

The Defense Materiel Utilization System consists of a series of integrated programs which are designed to effect the optimum utiliza-

tion of Department of Defense-owned inventories. In fiscal year 1960 $9.3 billion of materiel was processed for utilization, donation, or disposal. A total of $2.0 billion was transferred for use within the Department of Defense; $0.6 billion was transferred to other Federal agencies or to authorized donees under Public Law 152; $2.1 billion of usable property in varying conditions was sold; and $4.6 billion in scrap and salvage property was processed through disposal.

Accelerated Item Reduction Program

The Accelerated Item Reduction Program, which was initiated to achieve a rapid reduction in the number of items in the military supply systems, and increase the multi-service use of items, is producing very worthwhile results. Under this program to date, a net quantity of over 200,000 items have been designated for elimination from the Military Supply Systems.

Standardization

A system of Military Supply Standards (MSS) has been established whereby the official DOD standardization status is recorded in the Federal Catalog System Master Reference and Management Data Files for each item of supply. Immediately the inventory manager is advised of the current standardization status on an item-by-item basis and instructed to insure that supply management and future procurement of the item are consistent with the standardization decision. In addition, to eliminate non-standard items of supply from the supply system, the procedures establish controls over the re-entry of non-standard items.

Single Department Purchase Assignement for Common Electron Tubes

Effective in March, 1960 the Air Force began operations under a Single Department Purchase assignment for common electron tubes.

Published Directives and Instructions

A digest of the principal regulations, directives, and instructions which provide for the recording or reporting of inventory data which have been issued by the Office of the Secretary of Defense since the enactment of Title IV of the National Security Act and were in effect as of 30 June 1960 is presented in this part of the report. These current directives and instructions, in some instances, supersede or revise earlier directives and instructions on the subject of property accounting and reporting.

1. Military Assistance Program Supply Performance Report (DOD Instruction 2110.27), issued 10 June 1958.

This Instruction prescribes procedures for the preparation of summary quantitative data which will serve as the basis for official reports of the Department of Defense under the Military Assistance Program. The summary data show the value of current month deliveries, approved programs, undelivered balances, and the redistribution of materiel between recipient countries under the MAP Grant Aid Program.

2. Method of Financing, Funding, Accounting and Reporting for Mutual Security Military Sales to Eligible Foreign Governments or International Organizations (DOD Instruction 2110.29), issued 7 April 1959.

The purpose of this Instruction is to prescribe uniform procedures to be followed in financing, funding, accounting and reporting with respect to all sales of military equipment, materials, and services made under the authority of the Mutual Security Act of 1954, as amended.

3. Aircraft Inventory Record Series (DOD Instruction 3232.3). Issued 23 March 1956.

This Instruction establishes a uniform Aircraft Inventory Record Series within the Department of Defense in order to ensure that an accurate accountability and inventory record control of components installed in aircraft may be maintained. This requirement is applicable to all aircraft including those subject to inter-department transfer, maintenance cross-servicing, and utilization by National Guard Units, Reserve Training Units and the Mutual Defense Assistance Program.

4. Basic Regulations for the Military Supply System (DOD Directive 4000.8), reissued 5 January 1957.

These basic regulations set forth important objectives in the field of supply which are to be implemented by the military departments and redefine the relationships between the basic regulations and other Department of Defense directives regulating supply management. They specifically require that "all supply accounting at depot, post, camp, station, base and installation level will be developed to achieve integration and uniformity on a quantitative and monetary basis, except for supplies and property with troop units and afloat, where periodic quantitative inventories only will be required, and that prescribed stock levels shall be uniform among military departments where similar conditions exist."

5. Inventory of Commercial and Industrial Type Manufacturing Facilities (DOD Instruction 4100.19), issued 3 February 1955.

This Instruction provides for the taking of an inventory by the military departments of commercial and industrial type manufacturing facilities, which are owned and operated by the Department of Defense and which produce products for its use.

6. Reports on Single Manager Operations (DOD Instruction 4100.31), issued 22 July 1958.

This Instruction prescribes quarterly statistical reports required by the Office of the Secretary of Defense relative to the operations of the Single Managers in their respective areas of assigned responsibility. These reports provide significant data upon which effective management policies and decisions can be formulated. In the supply area, the following single manager assignments are being reported upon: Airlift Service, Ocean Transportation, Subsistence, Traffic Management within the United States, Clothing-Textiles, Medical Materiel, and Petroleum.

7. Reports on Military Procurement (DOD Instruction 4105.1), reissued 19 August 1958.

This Instruction provides for recurring reports on military procurement actions. All procurement actions of each military department and procurement agency against appropriated funds, contract authorizations and revolving funds which are replenished from appropriated funds are to be reported. These reports furnish information on the participation of small business firms in all military prime contract procurement and in experimental and development contracts; the use of formally advertised and negotiated contracts; the use of fixed price, cost-plus-fixed-fee, and other types of contracts; the distribution of prime contracts by state and labor surplus area; and on other aspects of military procurement.

8. Armed Services Procurement Regulation (DOD Directive 4105.30), issued 11 March 1959.

This Directive continues the Armed Services Procurement Regulation as a regulation of the Secretary of Defense. Appendix B thereof prescribes

the record-keeping requirements of the contractor and of the military departments for Government property furnished to or acquired by contractors pursuant to the terms of their contracts.

9. Individual Procurement Action Report (DOD Instruction 4105.44), reissued 20 May 1958, with subsequent amendments.

This Instruction prescribes the use of a uniform format for reporting all procurement actions of $10,000 or more entered into by the military departments. This format is designed to provide essential procurement records and statistics through a single uniform reporting program as a basis for required recurring and special reports. It also provides the military departments with a wide variety of significant data for procurement policy and management control purposes.

10. Monthly Procurement Summary by Purchasing Office (DOD Instruction 4105.51, issued 20 May 1958.

This Instruction provides a form for the use by purchasing offices of the military departments to report procurement actions of less than $10,000 on a uniform basis.

11. Requirements for Contractors to Price Deliveries of Military Supply Items (DOD Instruction 4110.1), issued 7 April 1959.

The purpose of this Instruction is to provide for the furnishing of unit prices by contractors on materiel inspection and receiving reports for shipments of materiel procured by the military departments. The unit price data furnished on materiel inspection and receiving reports will be used by the military departments in developing departmental standard prices and for financial and supply accounting.

12. Development and Maintenance of the Federal Catalog System Within the DOD (DOD Directive 4130.2), reissued 11 March 1959.

This Directive states the mission and objectives of the Federal Cataloging Program, the scope and policies of the Federal Catalog System, and assigns the responsibilities within the Department of Defense.

13. Inventory Management Policies (DOD Directive 4140.1), issued 12 October 1956 and subsequent amendments, and a series of DOD Instructions: (a) Management of Mobilization Reserve Stocks (Instruction 4140.2), issued 28 July 1954, and subsequent amendment; (b) Management of Materiel in Long Supply (Instruction 4140.3), issued 11 January 1956 and subsequent amendment; (c) Management of Materiel Pipeline, including Levels of Supply (Instruction 4140.4), issued 3 September 1954; (d) Acquisition of Materiel from GSA Stores Depots (Directive 4140.5), issued 15 April 1955, and subsequent amendment; (e) Interservice Supply Support (Directive 4140.6), issued 5 July 1955; (f) Control, Supply and Positioning of Materiel (Instruction 4140.7), issued 20 July 1955, and subsequent amendment; and (g) Inventory Management Report for Materiel in the Military Supply Systems (Instruction 4140.9), issued 27 April 1956, and subsequent amendments.

Directive 4140.1 established the Department of Defense basic policy for the management of materiel inventories and uniform definitions. It calls for a physical inventory of materiel and reconciliation of records at least once a year, and requires that each item of materiel, both for military or industrial use within a military service, shall be under the

62804 O—60——12

cognizance of only one inventory control point. These supply and inventory control points are required to maintain records, make reports, channel the transportation of materiel in the most economical manner, review the inventory status in relation to current and future requirements, determine and declare Service-wide excess stocks, and schedule rebuilding of economically repairable stocks. Instruction 4140.2 establishes the policies regarding the retention, storage, care and preservation of mobilization reserve stocks and their stock record accounting, reporting and control. Instruction 4140.3 establishes policies, criteria and procedures requiring the optimum use of materiel in long supply within the Department of Defense. Instruction 4140.4 prescribes definitions to be used for identifying the levels of supply in the materiel pipeline. Directive 4140.5 prescribes the policies and procedures governing Department of Defense acquisition of materiel from General Services Administration. Directive 4140.6 sets policies, criteria and procedures to facilitate optimum interservice use of available materiel within the Department of Defense. Instruction 4140.7 provides procedures, criteria and guidance governing the control, supply and positioning of materiel within Defense. Instruction 4140.9 prescribes semi-annual and annual reporting as to the status, condition, purposes and activity of the materiel inventories of the military departments.

14. Utilization of DOD Materiel Assets (DOD Directive 4140.12), issued 2 December 1957.

This Instruction supplements DOD Instruction 4140.3 by establishing an "Interservice Materiel Utilization Agency" for screening procurement requirements.

15. Policies for the Transfer of DOD Supply System Inventories (DOD Directive 4140.13), issued 27 January 1959.

This Directive establishes uniform policies within the Department of Defense for the transfer of materiel in inventories between inventory managers of the military supply systems. These policies provide for the most effective repositioning of materiel for the promotion of military readiness and for the maximum economical utilization of supply system inventories in support of approved plans and programs.

16. Materials Handling Equipment Utilization (DOD Instruction 4145.11), reissued 23 June 1959.

This Instruction (a) establishes uniform criteria for determining quantitative requirements and allowances for the principal items of materials handling equipment, (b) provides a means for determining the quantities of such equipment required by an installation and (c) prescribes reports and data pertinent to the effective application of criteria and analyses of equipment utilization.

17. Policy and Procedures Relating to Nonexcess Personal Property to be Sold or Exchanged for Replacement Purposes (DOD Instruction 4160.1), issued 14 July 1955.

This Instruction establishes Department of Defense policy relating to the exchange or sale of personal property for replacement purposes where the proceeds of the sale are applied to acquire similar items. It also prescribes policy and procedures affecting the utilization screening of such property before sale or exchange.

18. Policy Governing the Utilization Screening of Excess Personal Property Under Control of DOD (DOD Instruction 4160.9), reissued 25 September 1958.

This Instruction establishes Department-wide policy and procedures for reporting personal property under Department of Defense control which is excess to the needs of the organization holding such property. It routes notifications of excess personal property so that all elements of the Department of Defense may be informed of its existence and character. Provision is made for notifying all other elements of the Federal Government of excesses remaining after Department of Defense needs are met. Finally, the Instruction provides for disposal of such excesses which are not absorbed by the Federal Government.

19. Reporting Requirements for DOD World-Wide Excess, Foreign Excess and Surplus Materiel (DOD Instruction 4160.17), reissued 13 January 1959.

This Instruction reissues the basic requirements for a Department of Defense reporting system for excess, foreign excess and surplus materiel and the quarterly submission of specific information relating to the utilization and disposal of excess and surplus personal property.

20. DOD Facility Classes and Construction Categories (DOD Instruction 4165.3), issued 11 March 1955, and subsequent amendments.

This Instruction provides a standard numerical code for the identification and classification of facility classes and construction categories to permit uniform identification and classification of real property in planning, programming, budgeting, accounting and reporting; exclusive of the Civil Works activities of the Army Corps of Engineers, or emergency construction in direct support of combat operations for any of the military departments.

21. Real Property: Acquisition, Management and Disposal (DOD Directive 4165.6), issued 15 September 1955; Program for Management of Real Property Maintenance Activities (DOD Instruction 4165.9), issued 23 June 1955.

Directive 4165.6 states the Department of Defense policy relative to the acquisition, management and disposal of real property and delegates the authority to accomplish these actions within each of the military departments to the respective Secretary. Instruction 4165.9 outlines a program for uniformly effective management of real property maintenance activities.

22. Inventory of Military Real Property (DOD Instruction 4165.14), reissued 20 February 1958.

This Instruction provides a uniform procedure to be followed by the military departments for the establishment and maintenance of a world-wide inventory of real property (land and improvements) and for the preparation of an abridged inventory in summary form. Specific instructions are contained in this Instruction as to the categories, physical units of measure, the data, maps, and descriptive information which are to be kept on the records in the military departments and those that are to be summarized and reported to the Office of the Secretary of Defense. The military departments are required to keep their records current at all times and to submit summary reports annually.

23. Utilization and Retention of Real Property (DOD Directive 4165.20), reissued 29 August 1958, and (DOD Instruction 4165.35), issued 29 August 1958, with subsequent amendments.

Directive 4165.20 establishes Department of Defense policy governing the retention of real property by the military departments, establishes criteria by which such property will be retained or reported excess and provides for a review of real property holdings within the military departments. Instruction 4165.35 provides uniform reporting procedures for making studies of real property holdings and for submission of reports on this program.

24. Preparation of Materiel Planning Study, DD Form 764, (DOD Directive 4200.1) reissued 11 February 1959.

This Directive provides for a uniform presentation of demand and supply data from which the Office of the Secretary of Defense and the military departments can discharge their responsibilities in the field of requirements and supply management. World-wide assets on hand and their general location are shown. The Directive is record-keeping in nature and studies of major items currently being procured are requested by separate memoranda as required - usually semiannually. A list of items was developed for which a materiel planning study was requested from the military departments. This original list of items has been revised periodically for the purpose of adding or deleting items as they increase or decrease in importance.

25. Production/Delivery Status and Progress Reporting Between Military Departments (DOD Instruction 4200.4), issued 11 October 1955, and subsequent amendment, and Materiel Program Control - Principal Items (DOD Instruction 4200.6), issued 14 December 1955, and subsequent amendment.

Instruction 4200.4 establishes a requirement for, and a method to accomplish, the exchange of information between two or more of the

military departments relative to Production/Delivery Status and Progress Reporting in connection with basic items procured or produced by one military department for another as the result of a single procurement assignment agreement. Instruction 4200.6 establishes the criteria for determining end items of major importance and provides for the accumulation of data, the regular publication of studies and the interchange of information between the military departments relative to those major items.

26. Recording and Utilization of Idle Production Equipment (DOD Directive 4215.9), issued 7 August 1957, and subsequent amendments.

This Directive prescribes the policies and procedures for reporting and redistributing idle machine tools and certain other related production equipment owned or controlled by the Department of Defense.

27. Inventory of DOD Owned Machine Tools and Other Production Equipment (DOD Directive 4215.12), reissued 25 April 1957.

This Directive provides for the preparation and maintenance of adequate inventory records of Department of Defense owned machine tools and other production equipment in the Departmental Industrial Equipment Reserves. Reports on inventories are obtained by memorandum request as required, usually on an annual basis.

28. Reporting of Certain Fiscal Data with Regard to Machine Tools (DOD Instruction 4215.16), issued 29 July 1958.

This Instruction establishes an annual report designed to reflect

the number and dollar value of machine tools having an acquisition cost in excess of $500 approved for procurement during the past fiscal year. It also includes the number and dollar value expected to be procured during the current fiscal year.

29. Military Public Works Basic Record Keeping Requirements (DOD Instruction 4270.3), reissued 13 October 1955.

This Instruction provides for the maintaining of basic records, relative to military public works construction activities, at the headquarters of each of the military departments, from which summary data may be extracted as required.

30. DOD Motor Vehicle Uniform Reporting System (DOD Instruction 4500.7), reissued 15 October 1958.

This Instruction establishes standard terminology, definitions and reporting of motor vehicle inventories. The system provides data on utilization, operating and maintenance costs.

31. Record of Facilities Used for Communications to Overseas Points (DOD Instruction 4630.2), issued 11 April 1957. This Instruction provides for record-keeping and reporting on Government-owned or leased facilities of this description.

32. Responsibility for Application of Automatic Data Processing Systems to Business Procedures (DOD Directive 5105.11), issued 2 January 1957.

This Directive defines the responsibility of the military departments and the Office of the Secretary of Defense in the application of automatic data processing systems (ADPS) to business procedures, such as inventory accounting, etc.

33. Policies for Implementation of Single Manager Assignments (DOD Directive 5160.12), issued 31 January 1956 and subsequent amendments, and a series of DOD Directives: (a) Single Manager Assignment for Airlift Service (DOD Directive 5160.2), reissued 7 December 1956, and subsequent amendments; (b) Single Manager Service Assignment for Ocean Transportation (DOD Directive 5160.10), reissued 28 May 1956, and subsequent amendments; (c) Single Manager Assignment for Subsistence (DOD Directive 5160.11), reissued 3 May 1956, and subsequent amendments; (d) Single Manager Service Assignment for Traffic Management Within the United States (DOD Directive 5160.14), issued 1 May 1956, and subsequent amendments; (e) Single Manager Assignment for Clothing-Textiles (DOD Directive 5160.15), issued 4 May 1956, and subsequent amendments; (f) Single Manager Assignment for Medical Materiel (DOD Directive 5160.16), issued 4 May 1956, and subsequent amendment; (g) Single Manager Assignment for Petroleum (DOD Directive 5160.18), issued 24 July 1956, and subsequent amendments.

Directive 5160.12 establishes the basic pattern of organization and procedures for Single Manager assignments for common use items or common service activities, identifying the primary objective of the Single Manager assignments as being the elimination of duplication and overlapping of effort between and among the military departments and the improvement of effectiveness and economy in supply and service operations throughout the Department of Defense. Directive 5160.2 creates a Single Manager Assignment for Airlift Service, designating

the Secretary of the Air Force as the Single Manager. Directive 5160.10 creates a Single Manager Assignment for Ocean Transportation designating the Secretary of the Navy as the Single Manager. Directive 5160.11 creates a Single Manager for Subsistence designating the Secretary of the Army as the Single Manager. Directive 5160.14 creates a Single Manager Assignment for Traffic Management within the United States, designating the Secretary of the Army as the Single Manager. Directive 5160.15 creates a Single Manager Assignment for Clothing-Textiles, designating the Secretary of the Army as the Single Manager. Directive 5160.16 creates a Single Manager for Medical Materiel, designating the Secretary of the Navy as the Single Manager. Directive 5160.18 creates a Single Manager Assignment for Petroleum, designating the Secretary of the Navy as the Single Manager.

34. Regulations Governing the Use of Project Orders (DOD Directive 7220.1), reissued 27 September 1958.

This Directive prescribes the regulations governing the use of project orders and the basis upon which the performing establishment will be reimbursed. A project order is a specific, definite and certain order issued for the manufacture of materials, supplies and equipment, or for other work or services, which, when placed with and accepted by a Government-owned and operated establishment, serves to obligate appropriations in the same manner as orders or contracts placed with commercial enterprises.

35. Accounting and Reporting on Expenses and Disposition of Proceeds from Sale of Scrap, Salvage, Surplus or Foreign Excess Personal Property (DOD Instruction 7310.1), reissued 5 January 1959.

This Instruction sets forth the policies with respect to accounting and reporting on disposition of proceeds from sale of scrap, salvage, or

surplus materials, including foreign excess personal property of the Department of Defense, except (a) proceeds from sale of such material held by working capital funds of the military departments (these are handled in accordance with Regulations Governing Stock Fund and Industrial Fund Operations) and (b) proceeds from sale of such material held for the Material Assistance Program.

36. Regulations Governing Industrial Fund Operations (DOD Directive 7410.4), reissued 17 July 1958, and subsequent amendments.

This Directive provides for the establishment of three Industrial Funds - one in each military department. It also establishes the policy for the initial transfer of funds, inventories, and properties to the Industrial Funds, the handling of project and other work orders and reimbursements for such work, provision for accounting and cost accounting systems, authorization to incur obligations and expend funds, budgetary control, reporting on operations, and auditing.

37. Regulations Governing Stock Fund Operations (DOD Directive 7420.1), reissued 19 December 1956, and subsequent amendments: (a) Authorized Donations of Surplus Materiel from Working-Capital Funds to Health, Education and Welfare; (Instruction 7420.3), issued 9 June 1955, and subsequent amendments; (b) Constructive Methods of Billing for Stock Fund Sales (Instruction 7420.4), reissued 2 July 1957; (c) Principles to be Observed Determining Materiel to be Included in Stock Funds (Instruction 7420.5), issued 26 November 1956.

Directive 7420.1 provides for establishment of a Stock Fund in each

of the four services setting up procedures for the issuance of charters, initial transfer of funds, inventories, and other assets, pricing policy, management policy, sales of stocks, accounting, authority to obligate and expend funds, budgetary control, reporting and auditing. Instruction 7420.3 provides for establishment of accounts in each industrial fund and departmental stock fund and division thereof to reflect the authorized donations of surplus materiel for health, education and welfare purposes. Instruction 7420.4 provides for the establishment of sales and accounts receivable at the time delivery of goods to a common carrier is made. Instruction 7420.5 clarifies the criteria for inclusion and exclusion of materiel for stock fund financing.

38. Financial Reports for Department of Defense Stock Funds (DOD Instruction 7420.6), issued 10 June 1957.

This Instruction provides the financial reports and budget forms to meet requirements of the Office of the Secretary of Defense in overall financial review, for use in the preparation of reports to the Congress and other Government agencies, and in financial control actions under the budget process.

39. Reimbursement by Single Manager Stock Fund Division for Retail Inventory Losses (DOD Instruction 7420.7), issued 7 January 1958.

This Instruction prescribes uniform procedures for reimbursement by Single Manager stock fund divisions to the to the retail stock fund divisions of the military services for net inventory losses of the corresponding retail category or division of assigned material estimated to be recovered in surcharges established by the Single Manager.

40. Report on Real and Personal Property and Financial Assets (DOD Instruction 7500.1), issued 8 July 1958.

This Instruction prescribed uniform reporting for formats and criteria to the military departments for the recurring annual submission of narrative, accounting and statistical material required by the Office of the Assistant Secretary of Defense (Comptroller) for the preparation of a consolidated Department of Defense report to the Congress and the President on property records maintained under Section 410 of the National Security Act. It also prescribes the instructions and reporting format for the financial assets of each military department exclusive of real and personal property, required annually by the Chairman of the Committee on Government Operations, House of Representatives.

41. Uniform Pricing Policy for Materials, Supplies and Equipment Financed by Military Appropriated Funds (DOD Directive 7510.1), issued 31 December 1956 and subsequent amendment.

This Directive provides the basic policies and criteria pertaining to pricing materials, supplies and equipment in the supply distribution system other than those inventories financed under working capital funds.

42. Use of Source Documents and Source Records in Quantitative and Financial Inventory Accounting (DOD Instruction 7510.2), issued 2 July 1957.

This Instruction defines the type of basic source documents and source records to be used in the military departments to ensure that the inventory accounting and reporting systems provide for the accumulation of both quantitative and financial data from original transaction documents and stock records.

Section B - Department of the Army

Reduction in Number of Line Items

As of 30 June 1960, there were approximately 608,250 line items stocked in the Army supply system, a reduction of 48,850 during the fiscal year.

Application of the Accelerated Item Reduction (AIR) Program, the first phase of which was completed by the services by 30 June 1960, resulted in the elimination of 326,000 Federal Stock Numbers from the Army supply system during the year, but the addition of newly developed items and their repair parts resulted in a net increase in cataloged items of supply. These include, however, standard commercial-type items which are cataloged but not stocked.

The elimination of Federal Stock Numbers cited above reflects the efforts being continually exerted by supply managers at all echelons to effect maximum reduction in the number of items in the Army supply system commensurate with supply support requirements. Improved management practices including the AIR Program are contributing to the reduction of Federal Stock Numbers (cataloged items of supply) in the Army supply system. This reduction in cataloged items in turn directly affects the number of items stocked in the Army's depot system.

Utilization of Automatic Data Processing in the Supply System

The Army is continuing its program to employ modern data processing equipment to improve the performance of logistics functions in peacetime and to facilitate adjustment to the demands of mobilization or war.

Since the inception of this program in fiscal year 1956, 32 automatic data processing systems have been installed for supply operations

in the United States and in overseas commands. These machines have made a material contribution: in speeding up the administrative paperwork associated with processing requisitions for material; in improving the management of stocks; in computing requirements for procurement; and in controlling requirements for clerical personnel and the cost of operations.

An example of the value of these machines for supply operations occurred during the Lebanon situation when the Army was able to process in a few days, with existing personnel and equipment, a requisition workload which would have required more than one month to accomplish with the previous manual and mechanical systems.

Application of Type-Classification to Materiel

Army Regulations 705-6 state the policy and assign the responsibility to DCSLOG for the type classification i.e., as to relative preference for operational requirements, of items and assemblies of materiel used by or supplied by the Department of the Army. Inappropriate classifications have been eliminated and the total number of possible classifications has been reduced. A definitive break now exists between operationally acceptable items, those which are marginally acceptable, and those which are unacceptable. Preferred items of material have been clearly identified and items held solely for the Military Assistance Program have been placed in a separate account. The impact of the new regulation has been to identify the modern items in the applicable inventory and the obsolescent items which should be considered for early disposal action. The regulation also greatly simplifies the process of type classification because of the reduced number of types.

Equipment Status Reporting

The Army Supply Status Reporting System had previously required reports from each unit and activity, a total of about 6,000 separate reports in the United States (excluding Alaska and Hawaii). These reports, though consolidated by Army area, could not easily be traced back to determine source of errors. A new procedure was developed which placed the responsibility for reporting with the technical service's property officers at installation level. Reporting by installation reduces the number of reports from 6,000 to 450 which is a manageable figure. In addition, the installation technical service property officer must explain by a narrative comment any substantial fluctuations from one report to the next. AR 711-20, Consolidated Equipment Reporting - CONUS, was published on 27 July 1960. The revised system is now applicable to the 48 States only. It will be extended to the other States and overseas during fiscal year 1962.

Section C - Department of the Navy

Reduction in Size of Supply Inventory

During the past fiscal year, material valued at $3.3 billion was declared excess by the Navy and $3.2 billion was disposed of as excess and surplus property including ships. The inventory of surplus and foreign excess property held by Property Disposal officers as of 30 June 1960 was $1.6 billion. The Navy has disposed of a total of about $9 billion since the inception of the accelerated disposal program in fiscal year 1957.

Reduction in Number of Line Items

In fiscal year 1960 all Navy inventory managers controlled approximately 1.4 million items of supply and transacted supply operations for these items using solely the catalog data authorized by the Federal Supply Cataloging System. During this period the range of items of supply continued to be reduced in accordance with schedules established for supply system purification by the Armed Forces Supply Support Center under the Accelerated Item Reduction (AIR) Program. AIR Program reviews by Navy led to elimination in fiscal year 1960 of approximately 26,000 Federal Stock numbers.

Inventory Management Policy

This year the Navy published a revised manual "Navy Policy and Standard for Inventory Management", for the basic policy guidance of Navy Inventory Managers. The revised publication contains more complete guidance documenting the basic inventory functions applicable to all managers, discussing the Supply Support - Program Support concepts of coordination between Navy Inventory selective item management - varying the management methods in accordance with the characteristics and importance of the item. Use of this publication should result in an improved and more general application of the most advanced management techniques for satisfying Navy and interservice requirements for both peacetime and mobilization.

A functional review of Navy provisioning was completed. As a result of this review, action was initiated to require each bureau and the Marine Corps to re-evaluate the need for obtaining each element of data required by their provisioning specifications for the items on the

62804 O—60——13

provisioning lists. In addition, policy guidance is being issued regarding the acquisition of data purchased as provisioning documentation in which two important aspects are: (1) increased use of manufacturer's commercial publications whenever possible to reduce provisioning data costs, and (2) the requirement that provisioning documentation be listed and priced, as a separate line item in the contract to highlight the cost of provisioning documentation and focus management's attention on attaining maximum reductions whenever possible.

Management Responsibilities

A review was made of the effectiveness of the 17-point Program described in last year's report. This review revealed that progress had been made in improving the quality of aviation supply support. The overall rate of all aircraft out of commission because of lack of parts had reached an all-time low of 3.3 percent on 30 June 1960 while the rate for first line combat aircraft only had dropped to a record low of 5.1 percent. The magnitude of this improvement may be seen by comparing these with the rates of 7.2 percent and 15.8 percent for total and first line combat aircraft, respectively, which had existed prior to the initiation of this program. The review also resulted in establishment of tightened control of aircraft engine inventories and a marked improvement in programming of aircraft for material support.

Automatic Data Processing

During the past year ten computers were installed in Naval activities for business and logistics functions. The total of ADP installations for business and logistics functions in Navy as of the end of fiscal year 1960 was 43.

Section D - Department of the Air Force

Systems Development

One of the principal efforts in the management improvement field during FY 1960 was in the systems development area. An intensive effort was made to improve the logistics program through integrated systems development and the implementation of compatible data inputs and outputs to the various systems. To insure compatible data development in future systems, a new organization was established at Air Materiel Command to monitor the automation of all data systems. These include Base Mechanization, Maintenance Engineering, Organizational Equipment and Allowance Systems, Distribution Systems, Requirements Computational Systems, Statistical Reporting and Control, and Inventory Control.

In the area of cataloging and technical publications, the Interchangeability-Substitution Grouping Program has been developed and implemented to promote maximum utilization of Air Force assets. This program provides for the aggregation into family groups of all Air Force line items for which substitutes may be used without adversely affecting performance.

Standardization of ground support equipment has been furthered by publication of a hand book which provides designers of new weapon systems with detailed descriptive data relative to Ground Support Equipment (GSE) items both in the Air Force and under development. This information should restrict the addition of new items of ground support equipment to the Air Force inventory to a minimum. Reduction of the number of line items of Ground Support Equipment in inventory has been further promoted

by the Accelerated Item Reduction Program (AIR). These two actions will result in a systematic reduction of items consistent with supply support requirements.

Inventory Management

During fiscal year 1960 the Air Force expended much effort to improve Inventory Management, to provide only essential quantities and items, and to keep stocks to a minimum necessary to accomplish the Air Force mission.

Vehicle allowances and stockage policies were evaluated to determine the possibility of reducing in-use inventories. Allowance documents were screened to assure that they provided only minimum types, sizes, and quantities required for current operational needs. Comparison showed a marked decrease from present vehicle authorization computed requirements. The program to replace Air Force military type vehicles with commercial type vehicles made good progress. As of 1 May 1960, 14,570 commercial vehicles had been procured or scheduled for procurement, and approximately 30,000 military vehicles had been purged from the inventory.

A tighter control of loans of Air Force non-excess property to other agencies was initiated during the period. Headquarters, U. S. Air Force approval for such loans will now be necessary except where the loan is specifically authorized by an Air Force regulation, government agreement or bailment agreement contract. This will insure compliance with current public laws and the citation of proper authority before loans are made.

An extensive review of engine inventories was made during fiscal year 1960 to insure that excess engines were removed to reclamation lines

to obtain required spare parts. During the year, 3200 engines with an acquisition cost of $208 million were reclaimed. As a result of this program, approximately $46 million of required spare parts were obtained at a reclamation cost of $1.2 million.

Reduction in Size of Supply Inventory

Long supply inventories have been closely scrutinized to determine whether stocks were being held beyond retention authorizations. All depot commanders took aggressive action to reduce stocks which could not be economically held to support future programs.

Inventories were reduced overall by declaration of property originally costing $2.9 billion as excess or surplus to Air Force needs. Property originally valued at $2.8 billion was disposed of during the year. This represented a 4 percent increase over the $2.7 billion disposed of in the previous fiscal year. The increases in both the disposition and generation of excess property are the result of increased effectiveness of the surplus property program, and the fact that a large number of propeller-driven aircraft have become excess to requirements.

Action was taken to phase out vehicles not actually required to support the Air Force mission. All replaced vehicles have been dropped from the inventory. Reduction of the vehicle inventory has enabled the Air Materiel Command to close five vehicle storage sites.

Project Count

More efficient and economical use of available Air Force assets has resulted from a fence-to-fence count of nearly six billion items of supply and equipment located at 327 Air Force installations. This exercise, known as "Project Count," was the first simultaneous world-wide inventory

of Air Force supplies and equipment ever undertaken at all Air Force bases, depots and Air Materiel installations. The inventory conducted earlier this year was the most accurate in Air Force history.

Through the use of modern giant electronic computers it was possible to report inventory and evaluate the tremendous volume of materiel contained in 751,000 individual stock balance and consumption reports. The nearly six billion items of supplies counted comprised 1.8 million different line items, ranging from small screws to aircraft wings, which originally cost about 12 billion dollars.

Project Count cost the Air Force two million dollars above normal pay, mostly overtime. It was accomplished by Air Force personnel many of whom were temporarily assigned to the project from their regular duties. It is indicated that if the Air Force had not held Project Count, the buying program for many items in stock could have been about $38 million more during the current fiscal year.

As a result of the inventory, several hundred million dollars worth of items were redistributed between bases or returned to depot stocks. More than $60 million worth of items were added to the FY 1961 disposal program, generating a large savings in future warehousing and inventory costs. Further savings will be realized in transportation costs by authorizing bases to dispose of excess materiel locally rather than returning it to depots for sale.

An impressive reduction in requisition back orders was achieved as a result of Project Count. Back orders result when requisitions cannot be filled immediately because of non-availability of the item

in any depot or when the requested material must be purchased or obtained otherwise.

Supply effectiveness increased following Project Count to the point where it has been possible for depots to fill immediately 80 out of 100 requested items. Previously this rate was 74 out of 100.

Another intangible result of the project is improved requisitioning by bases. This, coupled with a general clean-up of supply records, including correction of errors in stock numbers and identification, is resulting in better distribution and supply control.

A number of weaknesses in supply procedure highlighted by the project are being corrected. Procedures are being realigned to eliminate duplications, to group subjects and related methods and to improve clarity.

Supply officials feel that personnel of all ranks engaged in supply and related fields now have a better understanding of the requirement for better use of materiel and the maintenance of accurate supply records. This should produce more realistic determinations of requirements for Air Force purchasing.

The project was not completed by 30 June 1960 and therefore any adjustments to inventories are not reflected in the total of Air Force supply system inventories shown in Part II of this report.

Equipment Allowance/Authorization Program

In January 1960 Air Force Headquarters embarked on a project of inquiring into the systems and methods employed by the major air commands in the implementation of the USAF Equipment Allowance Authorization Program. The magnitude and operational importance of the program

requires that continued, effective management be applied to it at all command echelons. Inquiry team visits have been made to a number of commands to study the program with particular interest in the areas of operation of command and base equipment review, authorization activities, economy and standardization in requirements statements, equipment management analysis, and development and processing of reports products. Upon completion of these reviews, which will extend through fiscal year 1961, and analysis of the findings, revisions of Air Force policy and procedures concerning the program will be published.

Automatic Data Processing

The use of automatic data processing equipment in the base supply-inventory control function proved to be productive of savings, in both manpower and materiel, and it was expanded into 24 bases by the close of the fiscal year. Use of electronic data processing equipment at 10 Strategic Air Command bases resulted in an average reduction of 7,599 line items per base through the establishment and maintenance of automated stock-leveling routines and periodic comparison of stock-on-hand with a newly computed level. At the same time, increased support to maintenance demands was being achieved, as shown by a survey made at some large Air Force bases. This revealed that, using automated techniques, an expedited request for an item was filled about three-quarters of the time, as contrasted with one-half of the time previously.

PART IV

WORLDWIDE RECAPITULATION OF U.S. GOVERNMENT REALTY AS OF JUNE 30, 1960

TABLES OF RECONCILIATION BETWEEN DEPARTMENT OF DEFENSE AND GENERAL SERVICES ADMINISTRATION REALTY ACREAGE AND COST DATA, AS OF JUNE 30, 1960

Worldwide Recapitulation of U.S. Government Realty, as of June 30, 1960

Type	Cost (in thousands of dollars)		
	In the United States	Outside United States	Total worldwide
Federally owned real property, included in overall report:			
Civilian departments, agencies, and establishments	$14, 956, 511	$955, 449	$15, 911, 960
Department of Defense:			
Civil functions, Corps of Engineers	4, 824, 000	1, 000	4, 825, 000
Military functions:			
Department of the Army	8, 935, 000	827, 000	9, 762, 000
Department of the Navy (including Marine Corps)	8, 090, 000	1, 214, 000	9, 304, 000
Department of the Air Force	9, 558, 000	3, 373, 000	12, 931, 000
Properties managed by the Architect of the Capitol	[1] 386, 693	----------	[1] 386, 693
Federal realty donated or acquired at no cost to the Federal Government	[1] 215, 694	[1] 60, 057	[1] 275, 751
Federal public domain realty, exclusive of buildings, structures and facilities, civilian and military	[1] 10, 532, 397	----------	[1] 10, 532, 397
Mineral resources, civilian and military	[1] 1, 868, 950	[1] 3, 200, 000	[1] 5, 068, 950
Subtotal	59, 367, 245	9, 630, 506	68, 997, 751
Investments in related areas, not included in overall report:			
Civilian agencies:			
Construction in progress	----------	----------	1, 712, 517
Leasehold improvements	----------	----------	142, 343
Real estate collateral acquired	----------	----------	260, 844
Military functions: Construction in progress, cost of work in place:			
Corps of Engineers, civil functions	2, 299, 000	----------	2, 299, 000
Department of the Army	240, 000	84, 000	324, 000
Department of the Navy (including Marine Corps)	520, 000	123, 000	643, 000
Department of the Air Force	1, 073, 000	377, 000	1, 450, 000
Total investment in related areas	4, 132, 000	584, 000	[2] 6, 831, 704
Total, worldwide, U.S. Government realty	----------	----------	75, 829, 455

[1] Estimated current present-day evaluations.

[2] All assets herein reported are shown in gross amounts with no deductions for allowances for losses and depreciation. Only wholly Government-owned corporation assets and other wholly owned assets are included. Assets held under trust arrangements and interagency assets, including public debt securities owned are excluded. The assets are in the main valued at acquisition cost (known or estimated).

Tables of Reconciliation Between Acreage and Cost Data Covering Department of Defense (and Each Military Department) in the Department of Defense Inventory Report and the General Services Administration Report, as of June 30, 1960

Reconciliation of acreage between GSA and DOD reports as of June 30, 1960

Item	United States	Possessions	Foreign countries	Total
TOTAL DOD				
GSA report on owned acreage	24, 541, 475	95, 619		24, 637, 094
Add:				
Easements	96, 609	1, 043	96, 641	194, 293
Temporary use permits	2, 384, 792	63, 894	8	2, 448, 694
Leased	1, 396, 014	18, 273	107, 903	1, 522, 190
Foreign base rights		45, 261	2, 399, 505	2, 444, 766
Public lands	166, 880	29, 779		196, 659
Acreage for Pentagon	380			380
Owned (adjustment)	59, 902			59, 902
Total, DOD controlled	28, 646, 052	253, 869	2, 604, 057	31, 503, 978
ARMY				
GSA report on owned acreage	8, 529, 320	16, 374		8, 545, 694
Add:				
Easements	37, 187	33	96, 641	133, 861
Temporary use permits	1, 041, 526	46, 370		1, 087, 896
Leased	431, 981	1, 118	45, 050	478, 149
Foreign base rights		24, 458	389, 388	413, 846
Public lands	126, 706	92		126, 798
Acreage for Pentagon	380			380
Total, Army controlled	10, 167, 100	88, 445	531, 079	10, 786, 624
NAVY				
GSA report on owned acreage	3, 548, 255	56, 353		3, 604, 608
Add:				
Easements	5	718		723
Temporary use permits	1, 145, 763	7	8	1, 145, 778
Leased	226, 209	1, 306	1, 741	229, 256
Foreign base rights		20, 803	371, 525	392, 328
Public lands	35, 369	27, 854		63, 223
Total, Navy controlled	4, 955, 601	107, 041	373, 274	5, 435, 916
AIR FORCE				
GSA report on owned acreage	12, 463, 900	22, 892		12, 486, 792
Add:				
Easements	59, 417	292		59, 709
Temporary use permits	197, 503	17, 517		215, 020
Leased	737, 824	15, 849	61, 112	814, 785
Foreign base rights			1, 638, 592	1, 638, 592
Public lands	4, 805	1, 833		6, 638
Owned (adjustment)	59, 902			59, 902
Total, Air Force controlled	13, 523, 351	58, 383	1, 699, 704	15, 281, 438

Reconciliation of costs between GSA and DOD reports as of June 30, 1960

[Thousands of dollars]

Item	United States	Possessions	Foreign countries	Total
DOD TOTAL				
GSA report on total cost	26,496,283	1,180,078	4,227,186	31,903,547
Add:				
Adjustment for Pentagon Building	77,392			77,392
Leasehold improvements and land acquisition rights (easements, leases, permits, etc.)	12,730	2,441	4,170	19,341
Miscellaneous adjustments	18,412			18,412
Deduct donated value of installations in GSA report carried at no cost by DOD	22,033			22,033
Total, DOD	26,582,784	1,182,519	4,231,356	31,996,659
ARMY				
GSA report on total cost	8,860,526	133,155	693,523	9,687,204
Add:				
Adjustment for Pentagon Building	77,392			77,392
Leasehold improvements and land acquisition rights (easements, leases, permits, etc.)	4,128	2	5	4,135
Deduct donated value of installations in GSA report carried at no cost by Army	6,727			6,727
Total, Army	8,935,319	133,157	693,528	9,762,004
NAVY				
GSA report on total cost	8,073,445	665,159	542,378	9,280.982
Add:				
Leasehold improvements and land acquisition rights (easements, leases, permits, etc.)	2,750	2,417	4,018	9,185
Miscellaneous adjustments	18,412			18,412
Deduct donated value of installations in GSA report carried at no cost by Navy	4,642			4,642
Total, Navy	8,089,965	667,576	546,396	9,303,937
AIR FORCE				
GSA report on total cost	9,562,312	381,764	2,991,285	12,935,361
Add leasehold improvements and land acquisition rights (easements, leases, permits, etc.)	5,852	22	147	6,021
Deduct donated value of installations in GSA report carried at no cost by Air Force	10,664			10,664
Total, Air Force	9,557,500	381,786	2,991,432	12,930,718
Civil functions, Corps of Engineers:				
GSA report on total cost	$4,802,198			$4,802,198
Add:				
Easement cost	22,374			22,374
Miscellaneous adjustment	4			4
Total, civil functions, Corps of Engineers	4,824,576			4,824,576

PART V

WORLDWIDE REALTY INVENTORY OF THE EXECUTIVE AGENCIES, OFFICES, AND ESTABLISHMENTS OF THE UNITED STATES GOVERNMENT; DEPARTMENT OF DEFENSE; AND ARCHITECT OF THE CAPITOL, AS OF JUNE 30, 1960:

(1) LOCATED IN THE UNITED STATES;

(2) IN THE TERRITORIES AND POSSESSIONS OF THE UNITED STATES; AND IN FOREIGN COUNTRIES.

Realty Inventory—Executive Agencies, Offices, and Establishments of the U.S. Government, Including the Department of Defense, in the United States, as of June 30, 1960

[Cost in thousands of dollars]

Civilian executive agencies, offices, and establishments	$14, 956, 511
Department of Defense: [1]	
Civil functions, Corps of Engineers	4, 824, 000
Department of the Army	8, 935, 000
Department of the Navy (including Marine Corps)	8, 090, 000
Department of the Air Force	9, 558, 000
Total	46, 363, 511

[1] Includes original cost of all property owned and/or controlled by the Department of Defense. These figures include leasehold improvements, easements, and permits as noted on DOD-GSA cost reconciliation.

62804 O—60——14

Realty Inventory of Executive Agencies, Offices, and Establishments of the U.S. Government, Including the Department of Defense—Covering Properties Located in the Territories and Possessions of the United States and in Foreign Countries, as of June 30, 1960

[Cost in thousands of dollars]

Civilian executives agencies, offices, and establishments of the U.S. Government: Outside the United States		$955, 449
Department of Defense:		
Civil functions, Corps of Engineers, Department of the Army, possessions		1, 000
Military functions:		
Department of the Army:		
Possessions	$133, 000	
Foreign countries	694, 000	
		827, 000
Department of the Navy (including the Marine Corps):		
Possessions	668, 000	
Foreign countries	546, 000	
		1, 214, 000
Department of the Air Force:		
Possessions	382, 000	
Foreign countries	2, 991, 000	
		3, 373, 000
Total		6, 370, 449

General Services Administration,
Washington, D.C., December 8, 1960.

Hon. William L. Dawson,
Chairman, Committee on Government Operations,
House of Representatives, Washington, D.C.

Dear Mr. Chairman: Enclosed are three summary tabulations of real property owned by the Federal Government throughout the world and a statement on coverage, as requested in your letter of March 8, 1960.

Data on public domain properties under the control of the General Services Administration were forwarded to you on October 26, 1960.

The remaining summary table requested, "Federal Real Property in the United States, by State," is now being prepared and will be submitted as soon as completed.

The Federal Government owned real property throughout the world with an acquisition cost of $52.6 billion, as of June 30, 1960. The Department of Defense accounts for $36.7 billion, or 70 percent; while civil agencies account for $15.9 billion, or 30 percent of the total.

Sincerely yours,

Franklin Floete, *Administrator.*

General Services Administration,
Washington, D.C., December 14, 1960.

Hon. William L. Dawson,
Chairman, Committee on Government Operations,
House of Representatives, Washington, D.C.

Dear Mr. Chairman: Enclosed is an advance copy of the table "Federal Real Property in the United States, by State." This table completes the information on Federal realty requested in your letter of March 8, 1960.

As discussed with Mr. Earle J. Wade of your staff, data in this table are preliminary and subject to revision.

Sincerely yours,

Franklin Floete, *Administrator.*

Coverage of Inventory of Real Property Owned by the United States Throughout the World as of June 30, 1960

This inventory includes all real properties owned by the U.S. Government throughout the world. It is based on detailed inventory reports submitted by the participating agencies as prescribed by General Services Administration Circular No. 80, revised, dated June 6, 1958.

Real property declared to be excess to the needs of the holding agency or surplus to the needs of the U.S. Government are included in the inventory. Data with respect to buildings, structures, and other facilities in process of construction are included only if they were available for use as of June 30, 1960.

Buildings being acquired under Public Law 519, 83d Congress, as amended, are included in the inventory if construction was completed on or prior to June 30, 1960.

Lands owned by the sovereign governments of the various U.S. territories and possessions are not included. Lands administered by the United States under trusteeship by authority of the United Nations also are excluded.

The inventory excludes residential and farm properties acquired by the Federal Government through foreclosure incident to a lending operation or Federal aid project. It also excludes property owned by the District of Columbia government.

Machinery, processing equipment, demountable and movable structures, as well as furniture and special use items which are not considered part of the realty reported, are also excluded from the inventory.

Easements, rights-of-way, as well as improvements to land, buildings, or structures and facilities occupied by the Government as lessee, are excluded. However, federally owned buildings and/or structures and facilities located on leased land are included.

Inventory data are presented in three major geographical groupings: (1) United States; (2) U.S. territories and possessions; and (3) foreign countries. The Department of Defense reported only summary data, separately for each State, covering number of installations, acreage, number and floor area of buildings, and costs for its military functions in Alaska and Hawaii. The Department of Defense also reported only overall summary data on total acres and total costs for its military functions located in U.S. territories and possessions and in foreign countries.

Properties managed by the Architect of the Capitol and those held in trust by the U.S. Government are not included in the summary tabulations.

Cost figures shown are the actual acquisition costs, when available, and estimated costs (as of date of acquisition) when actual costs are not available.

Costs include all capital improvements and such items as plumbing, elevators, heating and lighting fixtures, and air-conditioning systems, which are normally required for the functional use of a building. In addition, costs include such items as safes and vaults, which are built into the structure or are permanently affixed thereto.

No costs have been included in this inventory for (1) unreserved public domain; (2) public domain reserved for national parks, national forests, military installations, and other purposes; and (3) historical sites, when such sites have been acquired by methods other than by purchase. However, the acreage for such lands is included in the inventory.

TABLE 1.—*Federal real property throughout the world, as of June 30, 1960*

Agency	Number of buildings	Floor area (square feet)	Acreage	Total cost [1] (in thousands)
CIVIL AGENCIES				
Agriculture:				
In the United States	23,147	20,206,750	186,019,718.3	$1,058,631
Outside the United States	127	149,525	33,122.2	2,605
Total	23,274	20,356,275	186,052,840.5	1,061,236
Commerce:				
In the United States	902	10,149,052	7,578.8	174,625
Outside the United States	29	26,846	2.6	496
Total	931	10,175,898	7,581.4	175,121
Health, Education, and Welfare:				
In the United States	2,175	18,871,618	5,552.4	260,464
Outside the United States	14	127,520	8.1	1,639
Total	2,189	18,999,138	5,560.5	262,103
Interior:				
In the United States	30,407	40,903,337	552,612,512.3	4,556,884
Outside the United States	830	799,077	26,459.4	9,300
Total	31,237	41,702,414	552,638,971.7	4,566,184
Justice: In the United States	1,609	10,397,344	25,322.1	68,453
Post Office:				
In the United States	3,063	46,663,157	1,679.2	489,486
Outside the United States	7	122,965	3.6	1,864
Total	3,070	46,786,122	1,682.8	491,350
State:				
In the United States	108	162,428	76,042.4	62,487
Outside the United States	1,621	13,092,696	1,731.7	180,656
Total	1,729	13,255,124	77,774.1	243,143
Treasury:				
In the United States	3,960	13,751,285	85,243.8	209,205
Outside the United States	280	479,815	650.0	11,899
Total	4,240	14,231,100	85,893.8	221,104
General Services Administration:				
In the United States	2,175	120,570,506	18,410.6	1,294,720
Outside the United States	440	1,421,907	6,870.9	31,444
Total	2,615	121,992,413	25,281.5	1,326,164
Housing and Home Finance Agency:				
In the United States	297	1,105,223	1,047.3	16,885
Outside the United States	2	6,900	0	68
Total	299	1,112,123	1,047.3	16,953
Veterans' Administration:				
In the United States	7,565	114,719,488	28,773.6	1,195,145
Outside the United States	2	76,713	.4	840
Total	7,567	114,796,201	28,774.0	1,195,985
OTHER CIVIL AGENCIES				
American Battle Monuments: Outside the United States	125	151,687	1,611.2	32,263
Atomic Energy Commission:				
In the United States	7,026	73,114,794	2,087,948.0	3,140,881
Outside the United States	358	1,085,750	1.1	26,569
Total	7,384	74,200,544	2,087,949.1	3,167,450
Canal Zone Government: Outside the United States	193	1,950,884	8,698.0	47,664
Central Intelligence Agency: In the United States	0	0	138.2	56

See footnotes at end of table, p. 207.

TABLE 1.—*Federal real property throughout the world, as of June 30, 1960*—Con.

Agency	Number of buildings	Floor area (square feet)	Acreage	Total cost [1] (in thousands)
OTHER CIVIL AGENCIES—Continued				
Federal Aviation Agency:				
In the United States	1,742	4,243,720	112,658.5	187,439
Outside the United States	347	534,260	2,653.6	16,597
Total	2,089	4,777,980	115,312.1	204,036
Federal Communications Commission: In the United States	49	59,883	2,454.2	990
Government Printing Office: In the United States	4	1,374,000	5.5	9,085
National Aeronautics and Space Administration: In the United States	309	5,502,016	5,218.4	322,603
National Capital Housing Authority: In the United States	7	76,594	2.3	451
National Science Foundation: In the United States	15	101,399	1.3	3,597
Panama Canal Company: Outside the United States	2,594	9,900,149	357,480.2	583,410
St. Lawrence Seaway Development Corporation: In the United States	7	57,700	3,069.9	117,537
Smithsonian Institution: In the United States	41	1,188,681	252.3	23,786
Tennessee Valley Authority: In the United States	717	2,794,146	696,333.1	1,753,152
U.S. Information Agency:				
In the United States	21	77,173	8,184.9	9,949
Outside the United States	113	233,579	1,144.7	8,135
Total	134	310,752	9,329.6	18,084
Total, other civil agencies:				
In the United States	9,938	88,590,016	2,916,266.6	5,569,526
Outside the United States	3,730	13,856,309	371,588.8	714,638
Total	13,668	102,446,325	3,287,855.4	6,284,164
Total, civil agencies:				
In the United States	85,346	486,090,204	741,798,147.4	14,956,511
Outside the United States	7,082	30,160,273	440,437.7	955,449
Total	92,428	516,250,477	742,238,585.1	15,911,960
DEFENSE				
Military functions:				
Army:				
In the United States	141,639	790,053,624	8,529,320.0	8,860,526
Outside the United States [2]			16,374.0	826,678
Total			8,545,694.0	9,687,204
Air Force:				
In the United States	93,353	564,350,827	12,463,900.0	9,562,312
Outside the United States [2]			22,892.0	3,373,049
Total			12,486,792.0	12,935,361
Navy:				
In the United States	79,909	563,129,252	3,548,255.0	8,073,445
Outside the United States [2]			56,353.0	1,207,537
Total			3,604,608.0	9,280,982
Recapitulation, military functions:				
In the United States	314,901	1,917,533,703	24,541,475.0	26,496,283
Outside the United States [2]			95,619.0	5,407,264
Total			24,637,094.0	31,903,547

See footnotes at end of table, p. 207.

TABLE 1.—*Federal real property throughout the world, as of June 30, 1960*—Con.

Agency	Number of buildings	Floor area (square feet)	Acreage	Total cost [1] (in thousands)
DEFENSE—Continued				
Civil functions, Corps of Engineers:				
In the United States	5,196	11,297,928	5,172,633.4	4,802,198
Outside the United States	20	79,957	6.4	734
Total	5,216	11,377,885	5,172,639.8	4,802,932
Total, Defense:				
In the United States	320,097	1,928,831,631	29,714,108.4	31,298,481
Outside the United States [2]			95,625.4	5,407,998
Total			29,809,733.8	36,706,479
Total, all agencies:				
In the United States	405,443	2,414,921,835	771,512,255.8	46,254,992
Outside the United States [2]			536,063.1	6,363,447
Grand total			772,048,318.9	52,618,439

[1] Includes land, buildings, and other structures and facilities.
[2] Number of buildings and floor area are not reported by Defense for its military functions outside the United States.

TABLE 2.—*Federal real property in the United States, as of June 30, 1960*

Agency	Number of buildings	Floor area (square feet)	Acreage	Total cost [1] (in thousands)
CIVIL AGENCIES				
Agriculture:				
Office of the Secretary	0	0	0	0
Agriculture Marketing Service	14	42,575	9.9	$265
Agriculture Research Service	2,763	7,285,112	388,614.9	61,581
Farmers Home Administration	13	8,942	2,073.5	92
Forest Service	20,165	12,610,201	185,597,938.1	995,429
Soil Conservation Service	192	259,920	31,036.9	1,229
Commodity Stabilization Service	0	0	45.0	35
Total	23,147	20,206,750	186,019,718.3	1,058,631
Commerce:				
Coast and Geodetic Survey	70	79,538	789.1	1,366
National Bureau of Standards	182	1,732,751	291.3	24,152
Weather Bureau	100	131,931	436.9	2,671
Bureau of Public Roads	27	182,713	1,144.0	17,612
Maritime Administration	523	8,022,119	4,917.5	128,824
Total	902	10,149,052	7,578.8	174,625
Health, Education, and Welfare:				
St. Elizabeths Hospital	105	2,800,741	351.6	32,328
Office of Education	122	3,455,572	0	65,935
Public Health Service	1,948	12,615,305	5,200.8	162,201
Total	2,175	18,871,618	5,552.4	260,464
Interior:				
Bureau of Mines	722	2,123,853	25,622.6	34,910
Geological Survey	6,650	322,683	62.5	12,352
Bureau of Land Management	550	1,115,288	500,179,732.3	34,166
Fish and Wildlife Service	4,222	6,077,343	16,041,835.4	106,931
National Park Service	8,743	9,983,502	22,350,091.6	594,275
Bureau of Indian Affairs	5,846	15,264,794	4,618,177.9	241,889
Bureau of Reclamation	3,212	4,760,169	9,350,165.3	3,011,818
Bonneville Power Administration	123	340,771	8,407.6	394,781
Southwestern Power Administration	0	0	125.7	23,908
Alaska Railroad	339	914,934	38,291.4	101,854
Total	30,407	40,903,337	552,612,512.3	4,556,884
Justice:				
Federal Bureau of Investigation	1	37,346	0	1,080
Federal Prisons Industries	71	1,789,379	0	7,415
Immigration and Naturalization	222	439,544	100.0	4,264
Bureau of Prisons	1,312	8,127,175	25,220.6	55,661
Office of U.S. Marshals	3	3,900	1.5	33
Total	1,609	10,397,344	25,322.1	68,453
Post Office	3,063	46,663,157	1,679.2	489,486
State: International Boundary and Water Commission, United States and Mexico	108	162,428	76,042.4	62,487
Treasury:				
Office of the Secretary	1	715,448	5.5	12,312
Bureau of Accounts	1	187,460	0.8	1,520
Bureau of Customs	27	46,709	31.6	234
Bureau of Engraving and Printing	2	1,443,370	12.5	11,072
Bureau of the Mint	6	535,568	82.7	9,611
U.S. Coast Guard	3,923	10,822,730	85,110.7	174,456
Total	3,960	13,751,285	85,243.8	209,205
General Services Administration	2,175	120,570,506	18,410.6	1,294,720
Housing and Home Finance Agency:				
Office of the Administrator	16	110,097	678.4	10,107
Public Housing Administration	281	995,126	368.9	6,778
Total	297	1,105,223	1,047.3	16,885
Veterans' Administration	7,565	114,719,488	28,773.6	1,195,145

See footnotes at end of table, p. 209.

TABLE 2.—*Federal real property in the United States, as of June 30, 1960*—Con.

Agency	Number of buildings	Floor area (square feet)	Acreage	Total cost [1] (in thousands)
OTHER CIVIL AGENCIES				
Atomic Energy Commission	7,026	73,114,794	2,087,948.0	3,140,881
Central Intelligence Agency	0	0	138.2	56
Federal Aviation Agency	1,742	4,243,720	112,658.5	187,439
Federal Communications Commission	49	59,883	2,454.2	990
Government Printing Office	4	1,374,000	5.5	9,085
National Aeronautics and Space Administration	309	5,502,016	5,218.4	322,603
National Capital Housing Authority	7	76,504	2.3	451
National Science Foundation	15	101,399	1.3	3,597
St. Lawrence Seaway Development Corporation	7	57,700	3,069.9	117,537
Smithsonian Institution	41	1,188,681	252.3	23,786
Tennessee Valley Authority	717	2,794,146	696,333.1	1,753,152
U.S. Information Agency	21	77,173	8,184.9	9,949
Total, other civil agencies	9,938	88,590,016	2,916,266.6	5,569,526
Total, civil agencies	85,346	486,090,204	741,798,147.4	14,956,511
DEFENSE				
Military functions:				
Army	141,639	790,053,624	8,529,320.0	8,860,526
Air Force	93,353	564,350,827	12,463,900.0	9,562,312
Navy	79,909	563,129,252	3,548,255.0	8,073,445
Total	314,901	1,917,533,703	24,541,475.0	26,496,283
Civil functions: Corps of Engineers	5,196	11,297,928	5,172,633.4	4,802,198
Total, Defense	320,097	1,928,831,631	29,714,108.4	31,298,481
Total, all agencies	405,443	2,414,921,835	771,512,255.8	46,254,992

[1] Includes land, buildings, and other structures and facilities.

TABLE 3.—*Federal real property outside the United States, as of June 30, 1960*

Agency	Number of buildings	Floor area (square feet)	Acreage	Total cost [1] (in thousands)
CIVIL AGENCIES				
Agriculture:				
Agriculture Research Service	34	87, 275	58. 2	$323
Forest Service	93	62, 250	33, 064. 0	2, 282
Total	127	149, 525	33, 122. 2	2, 605
Commerce:				
Coast and Geodetic Survey	10	7, 411	0	98
National Bureau of Standards	4	1, 804	0	46
Weather Bureau	15	17, 631	2. 6	352
Total	29	26, 846	2. 6	496
Health, Education, and Welfare:				
Office of Education	2	95, 109	0	1, 354
Public Health Service	12	32, 411	8. 1	285
Total	14	127, 520	8. 1	1, 639
Interior:				
Geological Survey	100	3, 970	0	202
Fish and Wildlife Service	1	3, 000	2. 0	27
National Park Service	26	64, 323	5, 175. 3	2, 307
Virgin Islands Corporation	600	496, 918	3, 677. 0	4, 001
Office of Territories	103	230, 866	17, 605. 1	2, 763
Total	830	799, 077	26, 459. 4	9, 300
Post Office	7	122, 965	3. 6	1, 864
State:				
Office of Foreign Buildings	1, 570	12, 965, 108	1, 725. 8	179, 452
International Cooperation Administration	51	127, 588	5. 9	1, 204
Total	1, 621	13, 092, 696	1, 731. 7	180, 656
Treasury:				
Bureau of Customs	9	110, 024	3. 3	587
U.S. Coast Guard	271	369, 791	646. 7	11, 312
Total	280	479, 815	650. 0	11, 899
General Services Administration	440	1, 421, 907	6, 870. 9	31, 444
Housing and Home Finance Agency: Office of the Administrator	2	6, 900	0	68
Veterans' Administration	2	76, 713	0. 4	840
OTHER CIVIL AGENCIES				
American Battle Monuments Commission	125	151, 687	1, 611. 2	32, 263
Atomic Energy Commission	358	1, 085, 750	1. 1	26, 569
Canal Zone Government	193	1, 950, 884	8, 698. 0	47, 664
Federal Aviation Agency	347	534, 260	2, 653. 6	16, 597
Panama Canal Company	2, 594	9, 900, 149	357, 480. 2	583, 410
U.S. Information Agency	113	233, 579	1, 144. 7	8, 135
Total, other civil agencies	3, 730	13, 856, 309	371, 588. 8	714, 638
Total, civil agencies	7, 082	30, 160, 273	440, 437. 7	955, 449

See footnotes at end of table, p. 211.

TABLE 3.—*Federal real property outside the United States, as of June 30, 1960*—Con.

Agency	Number of buildings	Floor area (square feet)	Acreage	Total cost [1] (in thousands)
DEFENSE				
Military functions: [2]				
Army			16,374.0	826,678
Air Force			22,892.0	3,373,049
Navy			56,353.0	1,207,537
Total			95,619.0	5,407,264
Civil functions: Corps of Engineers	20	79,957	6.4	734
Total, Defense [2]			95,625.4	5,407,998
Total, all agencies [2]			536,063.1	6,363,447

[1] Includes land, buildings, and other structures and facilities.
[2] Number of buildings and floor area are not reported by Defense for its military functions outside the United States.

TABLE 4.—*Federal real property in the United States, by State (preliminary data—subject to change)*

State	Number of installations	Acres			Number of buildings	Cost (in thousands of dollars)			
		Urban	Rural	Total		Land	Buildings	Structures and facilities	Total
Alabama	208	15,919.6	1,059,931.3	1,075,850.9	8,057	$48,763	$370,282	$604,386	$1,023,431
Alaska	739	6,450.0	364,497,371.2	364,503,821.2	9,392	1,346	894,173	828,261	1,723,780
Arizona	251	2,595.3	32,497,585.1	32,500,180.4	8,969	11,065	171,382	532,372	714,819
Arkansas	151	7,972.0	3,009,431.0	3,017,403.0	5,275	39,161	238,780	334,697	612,638
California	917	292,624.4	44,753,192.6	45,045,817.0	55,733	345,410	2,025,250	2,486,426	4,857,086
Colorado	196	43,300.5	23,928,915.5	23,972,216.0	7,126	28,276	371,838	391,671	791,785
Connecticut	154	5,455.4	1,119.5	6,574.9	895	16,956	107,404	42,893	167,253
Delaware	86	200.8	31,283.2	31,484.0	1,008	5,108	66,111	47,519	118,738
District of Columbia	232	10,637.8	605.0	11,242.8	2,269	129,759	489,046	127,402	746,207
Florida	354	66,015.4	3,210,924.5	3,276,939.9	13,233	39,691	516,992	574,926	1,131,609
Georgia	259	83,688.3	1,950,784.9	2,034,473.2	13,117	85,619	434,128	317,018	836,765
Hawaii	167	23,530.2	210,543.9	234,074.1	11,506	21,910	407,478	447,774	877,162
Idaho	171	282.4	34,327,325.6	34,327,608.0	4,468	23,714	116,835	340,371	480,920
Illinois	403	6,805.9	416,293.8	423,099.7	7,225	69,884	661,269	357,915	1,089,068
Indiana	223	15,895.4	322,223.3	338,118.7	6,592	23,834	313,622	273,218	610,674
Iowa	178	1,354.3	122,238.7	123,593.0	1,694	14,091	95,207	99,422	208,720
Kansas	190	1,540.0	365,897.7	367,437.7	7,497	36,096	380,422	321,039	737,557
Kentucky	217	2,049.3	999,829.3	1,001,878.6	7,445	84,760	444,509	594,951	1,124,220
Louisiana	205	42,089.1	1,017,656.9	1,059,746.0	5,923	39,617	245,793	296,355	581,765
Maine	223	7,764.5	120,199.4	127,963.9	2,785	6,632	176,172	191,939	374,743
Maryland	227	8,755.3	173,284.5	182,039.8	12,702	36,118	706,608	393,790	1,136,516
Massachusetts	369	20,168.4	36,394.3	56,562.7	6,821	52,919	446,756	321,285	820,960
Michigan	480	4,115.3	3,239,899.3	3,244,014.6	4,559	23,957	266,633	193,667	484,257
Minnesota	218	4,206.5	3,361,816.2	3,366,022.7	2,062	15,585	117,933	105,148	238,666
Mississippi	184	3,623.0	1,510,643.3	1,514,266.3	3,931	42,945	140,187	162,893	346,025
Missouri	258	1,941.9	1,692,842.6	1,694,784.5	6,787	60,103	418,133	258,451	736,687
Montana	231	503.4	27,718,627.6	27,719,131.0	5,211	22,375	80,540	508,920	611,835
Nebraska	145	782.8	705,632.6	706,415.4	3,069	22,798	143,929	325,641	492,368
Nevada	150	647.8	61,024,531.1	61,025,178.9	4,451	4,188	93,655	248,041	345,884
New Hampshire	71	3,635.9	696,572.9	700,208.8	1,049	14,669	84,871	66,516	166,056
New Jersey	282	65,947.3	32,796.1	98,743.4	9,037	39,831	471,786	381,531	893,148
New Mexico	234	115,260.4	27,019,644.0	27,134,904.4	12,628	15,106	439,331	425,684	880,121
New York	757	40,649.7	230,722.4	271,372.1	10,639	125,032	993,755	706,822	1,825,609
North Carolina	267	8,370.3	1,886,676.9	1,895,047.2	14,588	61,032	401,088	371,203	833,323
North Dakota	164	61.0	1,965,285.7	1,965,346.7	1,524	58,881	63,800	325,599	448,280
Ohio	440	12,720.5	194,583.2	207,303.7	5,180	71,395	780,179	510,791	1,362,365
Oklahoma	202	7,754.3	1,144,825.4	1,152,579.7	7,237	85,479	281,210	400,716	767,405
Oregon	397	3,935.9	31,511,083.2	31,515,019.1	5,365	129,739	92,252	1,002,654	1,224,645
Pennsylvania	495	4,875.5	549,866.1	554,741.6	7,036	102,014	574,761	523,717	1,200,492
Rhode Island	85	1,165.2	6,584.8	7,750.0	2,793	7,311	132,005	120,319	259,635
South Carolina	164	78,836.1	1,048,652.2	1,127,488.3	8,914	57,261	514,989	528,757	1,101,007

South Dakota	126	2, 177. 1	3, 346, 544. 5	3, 348, 721. 6	3, 055	94, 017	95, 048	451, 227	640, 292
Tennessee	258	45, 596. 7	1, 494, 132. 9	1, 539, 729. 6	5, 936	197, 724	635, 269	1, 564, 257	2, 397, 250
Texas	660	17, 962. 8	2, 668, 125. 7	2, 686, 088. 5	29, 789	167, 109	1, 092, 662	867, 283	2, 127, 054
Utah	171	15, 971. 8	36, 394, 060. 9	36, 410, 032. 7	4, 210	15, 476	195, 977	214, 242	425, 695
Vermont	74	784. 7	253, 256. 9	254, 041. 6	420	8, 552	15, 201	11, 275	35, 028
Virginia	363	53, 349. 3	2, 079, 574. 4	2, 132, 923. 7	19, 526	123, 779	935, 218	820, 558	1, 879, 555
Washington	636	10, 992. 7	12, 585, 838. 6	12, 596, 831. 3	17, 772	168, 151	844, 704	1, 932, 467	2, 945, 322
West Virginia	147	1, 630. 9	944, 082. 9	945, 713. 8	1, 399	29, 199	126, 108	110, 206	265, 513
Wisconsin	283	1, 274. 7	1, 782, 405. 5	1, 783, 680. 2	3, 699	18, 806	144, 348	101, 617	264, 771
Wyoming	134	7, 634. 1	30, 188, 414. 8	30, 196, 048. 9	3, 845	12, 730	60, 734	216, 824	290, 288
Total	14, 196	1, 181, 501. 9	770, 330, 753. 9	771, 512, 255. 8	405, 443	2, 955, 973	19, 916, 363	23, 382, 656	46, 254, 992

General Services Administration,
Washington, D.C., June 6, 1958.

General Services Administration Circular No. 80, Revision No. 3

To: Heads of Federal Agencies.
Subject: Annual Reports on Federal Real Property Holdings.

1. General

This circular prescribes annual reports necessary for the maintenance and publication of an inventory of Federal real property holdings covering real property owned by and leased to the United States Government as of June 30 each year. It also prescribes forms with detailed instructions for the preparation and submission of these inventory reports to the General Services Administration.

2. Authority

The inventory reports are prescribed pursuant to the authority contained in the Federal Property and Administrative Services Act of 1949 (63 Stat. 377), as amended.

The inventory of Federal real property was initiated and is being continued at the request of the Senate Committee on Appropriations.

The House Committee on Government Operations has also requested data on all federally owned real property for inclusion in its real and personal property inventory reports.

3. Purpose

The real property inventory provides a centralized source of information covering all Federal real property throughout the world. Some of the principal purposes to be served by the real property inventory are as follows:

(*a*) To achieve the most effective and economical governmentwide utilization of available property.

(*b*) To facilitate disposal of surplus property.

(*c*) To provide a basis for the intelligent evaluation and appraisal of budgetary requirements.

(*d*) To establish a ready reference for answering inquiries from the Congress; the press; trade associations; educational institutions; Federal, State and local government agencies; and the general public.

4. Reporting agency

Reports on federally owned real property shall be submitted by the agency responsible for the maintenance of real property records as prescribed in GAO Accounting Systems Memorandum No. 32, i. e., the agency which has control of and the authority to assign and reassign the use of property or any portion thereof.

The agency which currently administers the lease and makes rental payments to the lessor will be responsible for reporting leased property, regardless of which agency executed the original lease or is currently using the property.

5. Coverage

The inventories prescribed by this circular shall cover land, buildings, and other structures and facilities throughout the world which are owned by or leased to the United States Government, or wholly owned Federal Government corporations.

(*a*) *Owned property.*—The annual reports of real property owned by the United States Government shall include (1) unreserved public domain; (2) public domain reserved for national forests, national parks, military installations or other purposes; (3) property in which the United States Government has a life interest; and (4) property acquired by purchase, construction, donation, and other methods of acquisition. They shall also include all buildings or structures owned by the Federal Government, whether or not located on Government-owned land. Separate annual reports shall also be submitted for real properties held in trust by the Federal Government.

For purposes of this inventory, buildings being acquired under the "public buildings purchase contract program" or "lease-purchase agreements," Public Law 519, 83d Congress, as amended, shall be treated as "owned" property.

Items to be excluded from the annual reports are (1) properties acquired through foreclosure, confiscation, or seizure to be liquidated in settlement of a claim or debt to the Federal Government; (2) rights-of-way and easements granted to the United States Government; (3) machinery and processing equipment which are not part of the realty; (4) sovereign-owned land of the governments of the various United States Territories and possessions; and (5) lands administered by the United States under trusteeship by authority of the United Nations.

(*b*) *Leased property.*—The annual report of real property leased to the United States Government shall include all property leased from private individuals, organizations, and municipal, county, State, and foreign governments, as evidenced by a written agreement involving a monetary consideration and a landlord-tenant relationship. It shall also include right of use and occupancy obtained under eminent domain proceedings or equivalent procedures.

Items to be excluded from the annual reports are (1) real property occupied under permit or other arrangements with other Federal Government agencies or wholly owned Federal Government corporations; (2) leasehold improvements (but Government-owned buildings or structures located on leased land shall be reported as federally owned); (3) rights-of-way and easements; and (4) real property leased rent free or for nominal rent, unless the property is significant.

Examples of properties to be excluded are (1) building space and/or land made available to the Federal Government, rent free, or for nominal payment, such as rooms in courthouses, county buildings, universities, and (2) land upon which the Government has been granted an easement, right-of-way, or permit to place power transmission lines, gaging stations, fire lookout towers, and revetments. Determination as to whether the item is significent and is rent free or for nominal rental is the responsibility of the reporting agency. 35 Comp. Gen. 713 is suggested as a guide to help resolve questions pertaining to the definition of "nominal payment."

6. Reports to be submitted

(*a*) *Inventory of real property owned by the United States Government.*—Each agency shall prepare, in accordance with the instructions in attachment 1a and submit to the General Services Administration, a separate report on GSA Form 1166: Annual Report of Real Property Owned by United States Government (attachment 1), for (1) each newly acquired installation; (2) each installation with increases or decreases of $1,000 or more affecting any line item or the total for the installation, or any change in acreage, irrespective of costs, which have occurred since the submission of the previous report; (3) each installation which has been declared excess, in whole or in part; and (4) each installation for which a revision of an entry on the previous report is required.

In the case of changes under "(2)" and "(4)" above, an adjusted report shall be submitted covering the entire installation. This adjusted report shall be a complete restatement giving effect to all installation changes such as acquisitions, dispositions, construction, and corrections of errors or omissions in the previous report.

Each agency shall also prepare and submit to the General Services Administration, for each bureau or other major organizational unit, a report on GSA Form 1209: Summary of Number of Installations Owned by United States Government (attachment 2), regardless of whether or not changes have occurred since the previous report. Separate reports on GSA Form 1209 shall be submitted for properties (1) in the United States, and (2) outside the United States.

The annual inventory reports (GSA Forms 1166 and 1209) shall be submitted as of June 30 each year. An original and one copy of these reports shall be submitted to the General Services Administration, Office of the Comptroller, Washington 25, D. C., not later than September 1 of each year.

Whenever possible, data reported shall be based on detailed real property records and related documents in the reporting agency's files. When such records or documents are not available, estimated data, so identified, may be used. However, as soon as practicable, detailed real property records (and related documents) shall be established and maintained on a current basis by the reporting agencies.

(*b*) *Inventory of real property leased to the United States Government.*—Each agency shall prepare and submit to the General Services Administration a report of its leased real property holdings as of June 30 each year on GSA Form 1166A: Annual Report of Real Property Leased to United States Government (attachment 3), in accordance with the instructions in attachment 3a.

Each agency shall also prepare and submit to the General Services Administration, for each bureau or other major organizational unit, a report on GSA Form 1209A: Comparative Summary of Properties Leased to United States Government (attachment 4). Separate reports on GSA Form 1209A shall be submitted for properties (1) in the United States, and (2) outside the United States. Instructions for the preparation of this form are set forth in attachment 4a.

An original and one copy of each report shall be submitted annually to the General Services Administration, Office of the Comptroller, Washington 25, D.C., not later than October 1 of each year.

(*c*) *Optional reporting method.*—Agencies which have electrical accounting machine equipment may make arrangements with the General Services Administration, Office of the Comptroller, to furnish detailed machine listings, together with the supporting punchcards, in lieu of GSA Forms 1166, 1209, 1166A, and 1209A.

7. Supplies of forms.

GSA Forms 1166, 1209, 1166A, and 1209A may be obtained from the General Services Administration, Printing and Publications Branch, Seventh and D Streets SW., Washington 25, D.C., telephone: Republic 7-7500 (Government dial code 181), extension 6453.

8. Agency liaison

Each reporting agency shall designate an official to serve as agency representative on this real property inventory. The same representaive may be designated, if desired, for the United States Government-owned and the leased real property inventories. The General Services Administration, Office of the Comptroller, Washington 25, D.C., shall be advised in writing of the names of all such representatives or any changes in such designation.

9. Inquiries

For additional information regarding the content of this circular, or any questions or problems relating thereto, agency representatives may communicate with the General Services Administration, Office of the Comptroller, Washington 25, D.C., telephone: Executive 3-4900 (Government dial code 183), extension 4131.

FRANKLIN FLOETE, *Administrator.*

Attachment 1

GENERAL SERVICES ADMINISTRATION ANNUAL REPORT OF REAL PROPERTY OWNED BY U. S. GOVERNMENT (For Instructions see GSA Circular No. 80)	FORM APPROVED BUDGET BUREAU NO. 29-R108.3 2. AGENCY CONTROL NO.	1. REPORT AS OF June 30, 19____ 3. GSA CONTROL NO.
4. NAME OF INSTALLATION (Abbreviate when necessary so as not to exceed 23 letters and spaces)	5. REPORTING AGENCY 6. BUREAU OR OTHER MAJOR ORGANIZATION	

LOCATION

7. STATE OR COUNTRY	8. CITY OR TOWN
9. COUNTY	10. STREET ADDRESS, RFD, ROUTE NO. OR OTHER LOCAL DESIGNATION
GEOGRAPHICAL CODE: STATE OR CONTINENT / CITY / COUNTY OR COUNTRY	

LAND

11. USAGE CODE (A)	CLASSIFICATION (B)	METHOD(S) OF ACQUISITION (CODE) 12	DATE(S) ACQUIRED 13	AREA (Acres to nearest tenth) URBAN 14	RURAL 15	COST (In thousands of dollars-omit 000) 16
TOTAL LAND						$

BUILDINGS

17. USAGE CODE (A)	CLASSIFICATION (B)	NUMBER OF BUILDINGS 18	DATE(S) ACQUIRED 19	GROSS FLOOR AREA (Outer dimensions) TOTAL (Sq. Ft.) 20	PERCENT OCCUPIED 21	COST (In thousands of dollars-omit 000) 22
10	OFFICE					
21	HOSPITAL					
22	PRISON					
23	SCHOOL					
29	OTHER INSTITUTIONAL USES					
30	HOUSING					
40	STORAGE					
50	INDUSTRIAL					
60	SERVICE					
80	ALL OTHER (Specify in Remarks)					
99	TRUST BUILDINGS			XXXXXXXXXXX	XXXXX	XXXXXXXX
TOTAL BUILDINGS						$

OTHER STRUCTURES AND FACILITIES

23. USAGE CODE (A)	CLASSIFICATION (B)	COST (In thousands of dollars-omit 000) 24	23. USAGE (Cont'd) CODE (A)	CLASSIFICATION (B)	COST (Cont'd) (In thousands of dollars-omit 000) 24
13	HARBOR AND PORT FACILITIES		72	COMMUNICATION SYSTEMS	
15	POWER DEVELOPMENT AND DISTRIBUTION		76	ROADS AND BRIDGES	
16	RECLAMATION AND IRRIGATION		77	RAILROADS	
18	FLOOD CONTROL AND NAVIGATION		78	MONUMENTS AND MEMORIALS	
40	STORAGE (OTHER THAN BUILDINGS)		79	MISC. MILITARY FUNCTIONS	
50	INDUSTRIAL		80	ALL OTHER*	
71	UTILITY SYSTEMS		* (Specify in Remarks)		
TOTAL COST OTHER STRUCTURES AND FACILITIES					$

25. TOTAL COST, LAND, BUILDINGS, AND OTHER STRUCTURES AND FACILITIES	$

26. REMARKS (Use reverse if more space is required)

27. TYPE OF TRANSACTION (Check one only)	☐ 1. NEW ACQUISITION	☐ 2. OMISSION	☐ 3. TRANSFER IN	☐ 4. DISPOSAL	☐ 5. TRANSFER OUT	☐ 6. REVISION

28. PREPARED BY (Type name and title)	29. SIGNATURE	30. DATE

GSA WASH DC 58-15317

GSA FORM 1166 MAY 1958

62804 O—60——15

Attachment 1a

Instructions for the Preparation of GSA Form 1166: Annual Report of Real Property Owned by United States Government.

1. General instructions

(a) *Preparation of reports.*—GSA Form 1166: Annual Report of Real Property Owned by United States Government, shall be prepared each year, as of June 30. A complete report covering the entire installation shall be submitted for—

(1) Each newly acquired real property installation.

(2) Each transfer of an installation from another Federal agency which is not merged with an existing installation.

(3) Each installation previously reported having an increase or decrease of $1,000 or more, affecting any line item or total cost for the installation; or for a change in acreage, irrespective of cost. A report shall also be submitted for significant changes in the number of buildings, floor area, method of acquisition, and usage categories.

In the case of item (3) above, the adjusted report shall be a complete restatement, giving effect to all realty changes involving the installation, such as, acquisitions, dispositions, new construction, and correction of errors or omissions in the previous report.

A report, requiring no entries for Blocks 11 through 25 on GSA Form 1166, shall be submitted for—

(1) Disposition of a complete installation.

(2) Transfer of a complete installation to another Federal agency.

(3) An installation declared excess or surplus, in whole or in part (see (*c*) below).

(4) Revision of the name of an installation or of the date of acquisition of land and/or buildings.

An appropriate notation regarding the above transactions or revisions shall be made in block 26, "Remarks."

Reports shall not be submitted for installations having no changes since submission of the previous reports.

(*b*) *Reporting agency.*—Reports on federally owned real property shall be submitted by the agency responsible for the maintenance of real property records as prescribed in GAO Accounting Systems Memorandum No. 32, i. e., the agency which has control of and the authority to assign and reassign the use of property or any portion thereof. For purposes of this inventory, the above rule shall apply regardless of the manner of acquisition or which agency is now using the property. Examples of a reporting agency follow:

(1) For an office building or warehouse occupied by a Federal agency or agencies, upon determination by GSA, and for which GSA is responsible for elevator and guard service and for cleaning and maintenance, GSA is the reporting agency.

(2) In case of special purpose buildings, such as Coast Guard stations, military reservations, hospitals, and prisons, those agencies or bureaus thereof having control of building management and operations, including authority to assign or reassign space in such buildings, will be considered as the reporting agencies.

(*c*) *Excess and surplus real properties.*—GSA Real Property Management Regulations, title 2, require that each holding agency having control of excess and surplus real property shall retain accountability therefor until official written notice is received of the transfer or sale of such property. For purposes of this inventory, the holding agency of excess or surplus property shall report the various transactions and changes thereto in accordance with the instructions for reporting real property as set forth in this circular.

In reporting excess and surplus property or changes thereto, reference shall be furnished in block 26, "Remarks," to the GSA number assigned to SF 118: Report of Excess Real Property. (See GSA Reg. 2–IV–201.00.)

(*d*) *Installation.*—An installation, such as a national forest or park, military reservation or hydroelectric project, shall be considered as an individual reporting entity and shall be the subject of a single report, except for those installations located in more than one State. In the case of an installation located in more than one State, the portion located in each State shall be made the subject of a separate report, and thus shall be treated as a separate installation for purposes of this inventory. Each such report shall include all land, buildings, and other structures and facilities of an installation within a State.

In other cases, where a building and the site thereof, such as an office building, courthouse, post office, or warehouse, are all that comprise an installation, the property shall be considered as an individual reporting entity and shall be the subject of a single report. This same procedure shall be followed in the case of individual areas of improved or unimproved land.

(*e*) *Construction in process.*—Buildings, structures, and other facilities in process of construction shall be reported only if "available for service" as of the reporting date. However, sites acquired for such purposes, or for new projects, shall be reported regardless of whether or not the buildings, structures, or facilities are available for service. The usage classification of such sites shall be based on the intended use of the construction, whether or not in process.

(*f*) *Temporary buildings.*—A temporary building (not demountable) on a concrete foundation shall be reported. However, temporary buildings set up expressly for construction purposes shall not be reported.

(*g*) *Public buildings purchase contract program—Lease-purchase agreements.*—Buildings being acquired under Public Law 519, 83d Congress, as amended, shall be reported upon completion of construction and the execution of the purchase contract or lease-purchase agreement with the financing contractor.

(*h*) *Fixtures and equipment.*—For purposes of this report, the cost of buildings, structures, and other facilities shall also include the cost of such fixtures and equipment as are normally required for the functional use of the facility. For example, include plumbing, heating, and lighting fixtures, elevators, air-conditioning systems, as well as items such as safes and vaults, which are built into the structure or are permanently affixed thereto, the removal of which would materially damage the structure. However, the cost of all machinery and processing equipment, as well as furniture, laboratory equipment, and special use items which are not part of the realty, shall be excluded.

(*i*) *Easements and leasehold improvements.*—The cost of easements and rights-of-way, as well as improvements to land, buildings, or structures and facilities occupied by the Government as lessee, shall be excluded. However, the cost of federally owned buildings and/or structures and facilities located on leased land shall be included.

(*j*) *Utility systems.*—Where federally owned utility systems, such as gas, water, electric (power and light), sewer, etc., serve a single building, which is reported separately, the cost of such utility systems shall be included in the cost of the building. Where these systems (including water treatment, sewage-disposal plant, etc.) serve several buildings and structures, their cost shall be reported under other structures and facilities.

2. Specific instructions for preparation of GSA Form 1166

(*a*) *Date, agency, and property identification.*

Block 1. Enter the effective date of the report.

Block 2. *Agency control No.*—For identification purposes, each reporting agency may assign an agency control number to each installation for which a separate report is submitted.

Block 3. *GSA control No.* —The GSA control number consists of two parts, separated by a dash. The first part, comprised of 4 digits, is the agency bureau code, while the second part, comprised of 5 digits, is the installation number. These control numbers are assigned by GSA.

If the report is for an installation previously reported, the reporting agency shall fill in the "GSA Control Number" for that installation, using the same control number shown on the GSA machine listing of installations as of the latest inventory furnished to each reporting agency by the General Services Administration. Use all nine digits, e. g., 1413–07984; not 1413–7984. It is essential that this GSA control number be filled in by the reporting agency so that the current report can be identified with the corresponding report previously submitted.

When an installation is reported for the first time, this block shall *not* be filled in by the reporting agency.

Block 4. *Name of installation.*—Enter the name assigned to the installation being reported such as United States customshouse, Fort Bragg, and Rock Island Arsenal. In case an installation is located in more than one State, a separate report is required to cover the portion of the installation located in each State.

Abbreviate the name of the property, when necessary so that it will not exceed, 23 letters (count each space between numbers or words as a letter). For example, "Yellowstone National Park," which has 25 letters, should be abbreviated to "Yellowstone Nat Park".

Block 5. *Reporting agency.*—Enter the name of the reporting agency; that is, the department, commission, administration, or authority. For example: Department of Commerce, Atomic Energy Commission, Veterans' Administration or Tennessee Valley Authority.

Block 6.—*Bureau or other major organization.*—Enter the name of the reporting bureau or comparable major organizational unit within the reporting agency. For example: National Bureau of Standards.

(*b*) *Location.*

Block 7.—*State or country.*—Enter the name of the State, United States Territory or possession, or foreign country in which the real property is located. When an installation is located in more than one State, a separate report shall be submitted to cover the portion of the installation located in each State.

Block 8.—*City or town.*—Enter the name of the city or town in which or near which the property is located, provided the nearby city is located in the same State and county (blocks 7 and 9). Otherwise, do not fill in this block.

Block 9.—*County.*—Enter the county, counties, parish, or parishes in which the property is located. (Separate reports for each county are not required). If space is insufficient, complete the list under "Remarks," block 26, or on the reverse of the form.

Block 10.—*Street address.*—Enter the street address, rural free delivery, route number, or other local designation.

Geographical code.—Enter the appropriate numerical code for the location of the installation as shown in blocks 7, 8, and 9 in the following sequence: State or continent (2 digits), city (4 digits), county or country (3 digits). (Example: Cape Canaveral, Brevard County, Fla., will be shown as 09–0453–009.)

Codes may be obtained from the publication, "Geographical Location Codes," issued by the Office of the Comptroller, General Services Administration. (See GSA Circular No. 146, dated November 4, 1957.) It may also be found in the latest GSA detailed inventory tabulation furnished to each reporting agency. Do not fill in this space if the geographical location code is not known.

When the location of the installation cannot be identified with any city (block 8), the code under "City" shall be reported as 9999. When the installation is located in more than one county (block 9), the code under "County" shall be reported as 999.

(*c*) *Land.*—Include all land areas or sites owned by the Government as of the reporting date. In the case of an installation comprised of both Government-owned and trust lands, separate reports on GSA Form 1166 shall be prepared for each.

Block 11. *Usage code and classification.*—Enter in this block the present predominant use and related code (see below) of the land area or site being reported. Sites acquired for new projects or on which construction is in process shall be classified for its eventual use. A breakdown of secondary usages is not required. If there are significant secondary usages, mention thereof should be made under "Remarks."

Enter one of the following usage codes and classifications in blocks 11 (A) and 11 (B), respectively, as appropriate:

Code	*Classification*	*Code*	*Classification*
01	Agricultural	16	Reclamation and irrigation
04	Grazing	18	Flood control and navigation
07	Forest and wildlife	19	Vacant
08	Parks and historic sites	20	Institutional
10	Office building locations	30	Housing
11	Military (except airfields)	40	Storage
12	Airfields	50	Industrial
13	Harbor and port terminals	80	Other land
15	Power development and distribution	99	Trust land

The above usage codes and classifications shall be used exclusively by all agencies for purposes of reporting land on GSA Form 1166.

If the report covers only Government-owned buildings and/or structures and facilities, but the land is (1) leased, (2) held under permit, or (3) jointly held and another agency is reporting such land, so state in this block. Give additional details in block 26, if necessary. However, no entries shall be made in blocks 12–16 when land is held under these conditions.

Block 12. *Acquisition code.*—Enter the code number for each method of acquisition of the land being reported. The codes to be entered in this block are as follows:

Code No.	*Method of acquisition*
1	Public domain (applicable only for installations in United States and Alaska).
2	Purchase, donation, exchange, etc.
3	Life interest (applicable only for installations in the Canal Zone and foreign countries).

Include under code 1 all public-domain lands including those withdrawn from public domain. Include under code 2 any land acquired by purchase, donation, exchange, and other methods of acquisition (other than public domain and life interest.) Include under code 3 all real property in which the United States Government has a life interest, such as those acquired by treaty or long-term lease, (e. g., 99 years, in perpetuity) and which the reporting agency, as a matter of policy, considers as the equivalent to ownership by the United States.

Block 13. *Date(s) acquired.*—Enter the year in which the land was originally acquired by the Federal Government for each method of acquisition set forth in block 12. For public domain land withdrawals, show the date of the Executive order or the public land order as the date of acquisition. If various portions were acquired at different dates, indicate the range of dates thereof, such as "1910–21."

Blocks 14 and 15. *Area, urban and rural.*—Entries shall be made to the *nearest 10th of an acre.* If acreage to be reported is a whole figure, enter "0" to the right of the decimal, e. g., 10.0.

Urban.—For purposes of this report, land shall be classified as urban when (1) located in an incorporated place of 2,500 or more, (2) in a densely settled unincorporated place of 2,500 or more, or (3) in a densely settled urban fringe area around cities of 50,000 or more. (Reference: United States summary and maps in vol. I of the 1950 Population Census which lists urban places in each State.)

Enter in this block the area of urban land, to the nearest 10th of an acre, acquired by each method of acquisition reported in block 12.

Rural.—Classify as rural all properties not classified as urban. Enter in this block the area of rural land, to the nearest 10th of an acre, for each method of acquisition reported in block 12.

Block 16. *Cost.*—Enter the cost of land to the Federal Government, *rounded to the nearest thousand dollars,* for each entry in block 12, except for (1) properties held in trust, (2) unreserved public domain, (3) public domain reserved for national forests, national parks, military installations, or other purposes, and (4) land acquired for historical sites other than by purchase.

Costs need not be reported for acquired lands which are intermingled with public-domain lands and which constitute a relatively minor portion thereof.

The cost of sites for monuments, memorials, and statues shall be reported, except for sites of the types described in the two preceding paragraphs.

The cost of items incidental to the acquisition or preparation of land for use, should generally be included in the cost of the land. For example:

Appraisal	Legal fees and expenses
Clearing	Plats and surveys
Damage to property of others	Removal and relocation of the property of others as part of purchase contract
Drainage	Removal of structures or facilities purchased, but not used
Grading	
Landscaping	

However, the above land improvements when applied to public domain lands shall be reported as costs under Code 80: "Other Structures and Facilities," blocks 23 and 24, and identified as such in "Remarks," block 26; rather than as costs under "Land."

If cost is less than $500, enter cost as "0." Costs of $500 or over should be reported to the nearest thousand dollars. For example: if records indicate a cost of $500, round to "1"; similarly, enter "1" for cost of $1,200. If records for acquisition costs are not available, report estimated costs and enter "E" after the amount. Such estimates shall be based on costs at date of original acquisition by the Government, adjusted for subsequent capital changes.

Estimate, if not known, the "cost" of property acquired through donation, devise, forfeiture, or judicial process. The estimated "cost" should represent the amount the Government would have had to pay for the land if purchased at the date of original acquisition.

(d) *Buildings.*—For purposes of this report, include buildings completed and available for service as of the reporting date.

In the case of an installation comprised of both Government-owned and trust buildings, a separate report on GSA Form 1166 shall be prepared for each. With regard to buildings held in trust by the reporting agency, blocks 20, 21, and 22 shall not be filled in.

For purposes of this inventory, include buildings being acquired under the "Public Buildings Purchase Contract Program or Lease-PurchaseAgreements,"Public Law 519, 83d Congress, as amended. Buildings shall be reported upon completion of construction and the execution of the purchase contract or lease-purchase agreement with the financing contractor.

Block 17. *Usage code and classification.*—For purposes of this report, the *predominant use* of a building, as of the effective date of the report, shall govern its classification on the basis of the following categories:

(10) *Office.*—When the largest segment of the total area of a building is used for office space.

(21, 22, 23, and 29) *Institutional.*—Buildings devoted to institutional uses, such as hospitals, prisons, schools, libraries, chapels, and museums. Do not include minor emergency or health rooms, chapels, and libraries which constitute only a small portion of a building used primarily for other purposes. Report information on lines 21, 22, 23, and 29, respectively, designated for hospitals, prisons, schools, and "Other institutional buildings." The latter shall include institutional buildings, such as libraries and museums.

(30) *Housing.*—Buildings used primarily for dwelling purposes, such as apartment houses, single or row houses, and barracks. Includes public housing, housing for military personnel, housing for institutional personnel, and housing built primarily for personnel in various Federal agencies.

(40) *Storage.*—Buildings used for storage purposes, such as warehouses, ammunition storage, and cover sheds. Also include in this category garages used primarily for storage of vehicles or materials. Do not include such facilities as water reservoirs and oil storage tanks, which are to be reported as "Other structures and facilities," blocks 23 and 24.

(50) *Industrial.*—Buildings specifically designed and used primarily for production, manufacturing, or developmental purposes. Include in this category buildings used for the production or manufacture of ammunition, aircraft, ships, vehicles, electronic equipment, chemicals, aluminum, and magnesium. Also include in this category laboratories used for industrial purposes. Exclude laboratories of a nonindustrial nature.

(60) *Service.*—Buildings used in connection with service activities, such as maintenance and repair shops, laundry and dry cleaning plants, post exchanges, stores, garages (used primarily for vehicle maintenance and repair), and airport hangars.

(80) *All other.*—Buildings which cannot be classified elsewhere. Whenever this classification is utilized, give a brief description of use in "Remarks" block.

(99) *Trust buildings.*—All buildings held in trust by the reporting agency.

Block 18. *Number of buildings.*—Enter the number of buildings for each applicable usage classification printed in block 17.

Block 19. *Date(s) acquired.*—Enter the date the building was originally acquired by the Federal Government. In cases where several buildings of the same classification were acquired at different dates and are being reported on a single line, indicate the range of dates, such as "1930–42."

Block 20. *Gross floor area, total square feet.*—Enter the total gross floor area (applies to outer dimensions of the building) in square feet, for each class of building reported. However, floor area shall not be reported for buildings held in trust. Include the total floor area of the building(s), regardless of any secondary usages or occupancy by another agency.

Block 21. *Gross floor area, percent occupied.*—Enter the estimated percentage of occupancy or use for each applicable class of building printed in block 17. However, percent occupied shall not be reported for buildings held in trust by the reporting agency.

For buildings which are outleased 100 percent, enter the letters "OL" in this column. When only a portion of a building is outleased, the percent occupied shall be the percentage used by the Federal Government. A brief statement regarding the outlease shall be included in the "Remarks" block.

Block 22. *Cost.*—Enter in this block the total cost to the Federal Government, *reported to the nearest thousand dollars*, for each class of building reported. However, cost shall not be reported for buildings held in trust by the reporting agency. Costs shall include the cost of any capital improvements (additions or betterments) incurred subsequent to date of original acquisition by the Government. Costs for Government-owned buildings on leased land shall also be included.

If the cost is less than $500, enter cost as "0." Enter other cost entries to the *nearest thousand dollars* as described for block 16, above.

In the absence of any recorded data as to costs, they shall be estimated and noted by "E" after the amount. Estimates shall be based on costs at date of original acquisition by the Government, adjusted for subsequent capital changes.

Estimate, if not known, the "cost" of the buildings acquired through donation, exchange, devise, forfeiture, or judicial process. The estimated "cost" should represent the amount the Government would have had to pay for the buildings if purchased at the date of original acquisition.

The cost of buildings being acquired under the "Public Buildings Purchase Contract Program or Lease-Purchase Agreements," Public Law 519, 83d Congress, as amended, shall be recorded at purchase price (total amount of principal payments), plus all other capitalized costs: such as drawings and specifications; architectural, engineering and inspection fees; and miscellaneous project costs. For identification purposes, the letter "P" should be inserted after the amount and a brief explanation given in block 26, "Remarks."

(*e*) *Other structures and facilities.*—

Block 23. *Usage code and classification.*—The various usage categories are preprinted in this block. The coverage of each of these usage categories follows:

Code	*Classification*
13	*Harbor and port facilities.*—Include docks, piers, jetties, and breakwaters situated on federally owned land.
15	*Power development and distribution.*—Include hydroelectric and other power development projects which produce power for resale (generally consisting of dams and powerhouses). Transmission lines which are an integral part of Federal power development systems shall also be included even though the power is produced by another Federal agency.
16	*Reclamation and irrigation.*—Include canals, laterals, pumping stations, storage and diversion dams.
18	*Flood control and navigation.*—Include river improvements, revetments, dikes, docks, and navigational aids situated on federally owned land.
40	*Storage (other than buildings).*—Include storage tanks, silos, igloos, underground vaults, and open storage areas (improved only).
50	*Industrial.*—Include facilities other than buildings used for production, manufacturing or developmental purposes, such as sliding shipways, retaining basins, and pipelines.
71	*Utility systems (heating, sewage, water, and electrical systems).*—Under this category, heating, sewage, water, and electrical systems are reported when they serve several buildings and structures of an installation. When they serve a single building which is reported separately, the cost of such utility systems shall be included in the cost of the building. The usage category for "utility systems" includes heating plants and related steam and gas lines; sewage disposal plants, storm and sanitary sewer lines; water treatment plants, wells, pumphouses, reservoirs, and pipelines; and electrical substations, standby or auxiliary powerplants, lighting structures, and conduits. Structures and facilities utilized by an installation in the production of its own power requirements (not for resale) shall be included in this category.
72	*Communication systems.*—Include telephone and telegraph lines and radio towers.
76	*Roads and bridges.*—Include federally owned highways, roads, related culverts, and connecting bridges. Also include roads within national parks and forests and other Federal installations.
77	*Railroads.*—Include tracks and bridges, tunnels, fuel and water stations servicing railroads.
78	*Monuments and memorials.*—Include all Federal monuments, memorials, and statues.
79	*Miscellaneous military facilities.*—Include all structures and facilities of the Department of Defense (military functions) not included in any other classification.

80 *Other.*—Include sidewalks, parking areas, fences, and trails, which cannot be readily classified under the above categories. Include, also, improvements to public domain lands; such as drainage, grading, and landscaping.

Block 24. *Costs.*—Enter in this block the total cost to the Federal Government, *to the nearest thousand dollars*, opposite each applicable usage category printed in block 23.

Costs shall include the cost of any capital improvements (such as additions or betterments) incurred subsequent to the date of acquisition.

The cost of Government owned structures and facilities located on leased land shall be included.

Costs shall not be reported for (1) other structures and facilities held in trust and (2) historic structures, monuments, memorials, and statues donated to the Federal Government.

In the absence of any recorded data, costs shall be estimated and noted by "E" after the amount. Estimates shall be based on costs at date of original acquisition by the Government, adjusted for subsequent capital changes.

Estimate, if not known, the "cost" of structures and facilities acquired through donation, exchange, devise, forfeiture, or judicial process. The estimated "cost" should represent the amount the Government would have had to pay for the structures or facilities if purchased at the date of original acquisition.

Block 25. *Total cost: Land, buildings, other structures and facilities.*—Enter the sum of the totals of blocks 16, 22, and 24.

(f) *Remarks.*—

Block 26. If it is necessary to clarify or expand any entries beyond the space provided in the various blocks, make such notations in this block or on the reverse of the form.

Indicate in this block whether the installation being reported is being used by other than the reporting agency. In the event that an installation being reported on GSA Form 1166 is considered as excess, in whole or in part, to the needs of the reporting agency, suitable notation shall be made in this block. This notation should indicate whether such installation, or portion thereof, has been or is being reported as excess to the General Services Administration, or has been determined to be surplus in accordance with the provisions of GSA regulations, title 2 on Real Property Management. The GSA Control Number assigned to SF 118: Report of Excess Real Property, should be furnished when practicable.

(*g*) *Type of transaction.*—

Block 27. *Type of transaction.*—Check the appropriate box in block 27 to reflect the nature of the real property change for each installation between the current and the prior inventory report. When practicable, include in "Remarks" a short notation giving an explanation of the change. Descriptions of the various types of transactions follow:

Code No.	*Description*
1	*New acquisition.*—Include newly acquired installations obtained by purchase, construction, or other means. Do not include transfers from other Federal agencies or additions to installations previously reported.
2	*Omission.*—Include only complete installations erroneously omitted from the inventory for the prior fiscal year.
3	*Transfer in.*—Include only installations transferred from other Federal agencies which are not merged with existing installations. Transfers-in which become part of an existing installation shall be coded *6*.
4	*Disposal.*—Include only complete installations disposed of by the Federal Government through sale, donation, exchange, or other disposition to private citizens and organizations or to State and local governments. Do not include transfers to other Federal agencies.
5	*Transfer out.*—Include only complete installations transferred to other Federal agencies.
6	*Revision.*—Include all changes not covered by one of the above codes. These changes include additions to installations previously reported, disposition of a part of an installation previously reported, capital improvements, writeoffs, and corrections to prior years reports.

(*h*) *Signature and date.*—

Block 28. *Prepared by.*—Type in the name and title of the official responsible for the preparation of this report.

Block 29. *Signature.*—The official designated in block 28 shall sign his name in this block.

Block 30. *Date.*—Enter date on which the report was prepared.

Attachment 2

GENERAL SERVICES ADMINISTRATION SUMMARY OF NUMBER OF INSTALLATIONS OWNED BY U. S. GOVERNMENT *(For Instructions see GSA Circular No. 80)*	FORM APPROVED BUDGET BUREAU NO. 29-R105.3	SUMMARY AS OF June 30, 19 ____ FOR INSTALLATIONS ☐ IN U.S. ☐ OUTSIDE U.S.

REPORTING AGENCY

BUREAU OR OTHER MAJOR ORGANIZATION

ITEM (a)	TRANSACTION CODE* (b)	INSTALLATION COUNT (c)	NUMBER OF GSA FORMS 1166 SUBMITTED (d)
A. TOTAL NUMBER OF INSTALLATIONS END OF PRIOR YEAR			
B. NEW INSTALLATIONS ACQUIRED SINCE PRIOR REPORT *(Exclude transfers from other Federal agencies)*	1		
C. COMPLETE INSTALLATIONS OMITTED FROM PRIOR REPORTS	2		
D. INSTALLATIONS TRANSFERRED FROM OTHER FEDERAL AGENCIES	3		
E. COMPLETE INSTALLATIONS DISPOSED OF SINCE PRIOR REPORT *(Exclude transfers to other Federal agencies)*	4		
F. COMPLETE INSTALLATIONS TRANSFERRED TO OTHER FEDERAL AGENCIES	5		
G. REPORTS ADJUSTING THOSE SUBMITTED IN PRIOR YEARS	6		
H. TOTAL NUMBER OF INSTALLATIONS END OF CURRENT YEAR *(Items A thru D less total of E and F)*			
I. TOTAL NUMBER OF GSA FORMS 1166 SUBMITTED HEREWITH *(Items B thru G)*			

REMARKS

PREPARED BY *(Type name and title)*	SIGNATURE	DATE

* *From GSA Forms 1166, Block 27*

GSA WASH DC 58-15314

GSA FORM 1709 MAY 1958

ATTACHMENT 2a

INSTRUCTIONS FOR PREPARATION OF GSA FORM 1209, SUMMARY OF NUMBER OF INSTALLATIONS OWNED BY UNITED STATES GOVERNMENT

1. General instructions

The Summary of Number of Installations Owned by United States Government, shall be prepared on GSA Form 1209 by each reporting agency for each bureau or other organizational unit, whether or not such agency is required to submit GSA Form 1166 for its real property.

The GSA Form 1209 is intended to provide a reconciliation between the number of installations previously reported and the number of installations as of the new inventory date to avoid omissions or duplications in the inventory.

A separate GSA Form 1209 shall be prepared, as of June 30 of each year, for each bureau or other comparable major organizational unit covering (*a*) properties in the United States, and (*b*) properties outside the United States. An original and one carbon of these forms shall be submitted to the General Services Administration by September 1, accompanied by the related GSA Forms 1166, when appropriate.

2. Specific instructions for the preparation of this summary follows:

(*a*) *Summary identification.*—Enter the effective date of the report. Place a check mark in the appropriate box to indicate whether the accompanying GSA Forms 1166 cover properties in the United States or outside the United States.

(*b*) *Reporting agency.*—Enter in this block the name of the reporting agency; that is, the department, commission, administration, or authority. For example: Department of Commerce, Atomic Energy Commission, Veterans' Administration, or Tennessee Valley Authority.

(*c*) *Bureau or other major organizational unit.*—Enter on this line the name of the bureau or other comparable major organizational unit within the reporting agency. For example: National Bureau of Standards or Bureau of Land Management.

(*d*) *Items.*—

Item A. Enter the number of installations previously reported as of the end of the prior fiscal year. This number must agree with that shown in the detailed electrical accounting machine listings of the previous inventory reports, copies of which have been furnished by the General Services Administration to each reporting agency.

Item B. Enter (in both columns) the number of newly acquired installations not previously reported by the present reporting agency. Do not include transfers from other Federal agencies.

Item C. Enter (in both columns) the number of complete installations erroneously omitted from the inventory in the prior fiscal year.

Item D. Enter (in both columns) the number of reports representing transfers of either complete or partial installations from other Federal agencies. Transfers-in which become a part of an existing installation shall be reported as item G.

Item E. Enter (in both columns) the number of complete installations disposed of by the Federal Government. Transfers to other Federal agencies shall be reported separately as item F.

Item F. Enter (in both columns) the number of reports representing the transfer of complete installations to other Federal agencies.

Item G. Enter the number of reports affecting installations previously reported and still in the inventory for which changes have occurred during the fiscal year. Include all revised reports not specifically provided for in items B through F, above.

Item H. Enter the sum of items A, B, C, and D less the sum of items E and F. This figure represents the total number of installations controlled by the reporting agency as of the inventory date.

Item I. Enter the sum of items B, C, D, E, F, and G. This figure represents the total number of GSA Forms 1166 currently being submitted.

(*e*) *Remarks.*—Give a brief résumé of major changes since the last inventory or of any significant trends which may be included in a report to the Congress to present the agency's viewpoint on real property changes.

(*f*) *Signature and date.*—

Prepared by: Type in the name and title of the official responsible for the preparation of the report.

Signature: The official designated as responsible for the preparation of the report shall sign his name in this block.

Date: Enter date on which the report was prepared.

Attachment 3

GENERAL SERVICES ADMINISTRATION

ANNUAL REPORT OF REAL PROPERTY LEASED TO U. S. GOVERNMENT

(For Instructions see GSA Circular No. 80)

FORM APPROVED BUDGET BUREAU NO. 29-R112.2

1. REPORT AS OF June 30, 19____

2. AGENCY CONTROL NO.

3. GSA CONTROL NO. (To be entered by GSA)

4. NAME OF PROPERTY *(Abbreviate when necessary so as not to exceed 23 letters and spaces)*

5. REPORTING AGENCY

6. BUREAU OR OTHER MAJOR ORGANIZATION

LOCATION

7. STATE OR COUNTRY

8. CITY OR TOWN

9. COUNTY

10. STREET ADDRESS, RFD, ROUTE NO. OR OTHER LOCAL DESIGNATION

GEOGRAPHICAL CODE | STATE OR CONTINENT | CITY | COUNTY OR COUNTRY

LAND

11. USAGE		AREA *(Acres to nearest tenth)*	
CODE (A)	CLASSIFICATION (B)	URBAN 12	RURAL 13
TOTAL LAND			

BUILDINGS

14. USAGE		NUMBER OF LOCATIONS	FLOOR AREA LEASED *(Total Sq. Ft.)*
CODE (A)	CLASSIFICATION (B)	15	16
10	OFFICE		
14	POST OFFICE		
21	HOSPITAL		
23	SCHOOL		
29	OTHER INST. USES		
30	HOUSING		
40	STORAGE		
50	INDUSTRIAL		
60	SERVICE		
80	ALL OTHER*		
	*(Specify in Remarks)		
TOTALS			

OTHER STRUCTURES AND FACILITIES

17. CHECK BLOCK AT RIGHT IF RENTAL COVERS OTHER STRUCTURES AND FACILITIES AND IF CHECKED, COMPLETE BLOCK 18. ☐

18. USAGE CLASSIFICATION OF OTHER STRUCTURES AND FACILITIES

LEASE TERMS

If report covers only 1 lease complete all blocks in this section. If report covers 2 or more leases complete only blocks 19 and 23.

19. NUMBER OF LEASES REPORTED	20. EFFECTIVE DATE	21. EXPIRATION DATE	22. PERIOD OF RENEWAL OPTION	23. ANNUAL RENTAL RATE
			_____ YEARS	$

24. REMARKS *(Use reverse if more space is required)*

NOTE: Due to the minor nature of the revisions, supplies of the previous edition of this form (July 1957) shall be used until exhausted.

25. PREPARED BY *(Type name and title)*	26. SIGNATURE	27. DATE

GSA FORM 1166A MAY 1958

Attachment 3a

Instructions for the Preparation of GSA Form 1166A: Annual Report of Real Property Leased to United States Government

1. General instructions

a. Preparation of reports

GSA Form No. 1166A: Annual Report of Real Property Leased to United States Government, shall be prepared annually by all reporting agencies, covering their leased real property as of June 30 of each year. This report shall include all real property leased to the United States Government from private individuals and organizations, and from municipal, county, State, and foreign governments, as evidenced by a written agreement involving a monetary consideration and a landlord-tenant relationship. It shall also include right of use and occupancy obtained under eminent domain proceedings or equivalent procedures.

Items to be excluded from the annual reports are (1) real property occupied under permit or other arrangements with other Federal Government agencies or

wholly owned Federal Government corporations; (2) leasehold improvements (but Government-owned buildings or structures located on leased land shall be reported as federally owned); (3) rights-of-way and easements; and (4) real property leased rent free or for nominal rent, unless the property is significant.

Examples of properties to be excluded are (1) building space and/or land made available to the Federal Government, rent free, or for nominal payment, such as rooms in courthouses, county buildings, universities, and (2) land upon which the Government has been granted an easement, right-of-way, or permit to place power transmission lines, gaging stations, fire lookout towers, and revetments. Determination as to whether the item is significant and is rent free or for nominal rental is the responsibility of the reporting agency. 35 Comp. Gen. 713 is suggested as a guide to help resolve questions pertaining to the definition of "nominal payment."

b. Reporting agency

For purposes of the inventory of leased properties, the reporting agency is the one currently administering the lease and making rental payments to the lessor, regardless of which agency made the original lease or is currently using the property.

c. Reporting entity

An individual report shall be submitted for a lease or combination of leases covering (1) buildings and portions thereof, (2) buildings with land, and (3) land only. Real property leased to the United States shall be reported as follows:

(1) *Buildings and portions thereof.*—Leases for buildings or portions of buildings shall be reported, as follows:

(a) *Annual rental of $2,000 or more.*—Each lease executed for a single building, a portion of a building, such as an office building, post office, or warehouse, with an annual rental of $2,000 or over, shall be the subject of a separate report.

(b) *Annual rental less than $2,000.*—At the discretion of the agency, a lease executed for a single building or portion thereof, for which the annual rental rate is less than $2,000, may be combined with similar leases to form a single report, providing the location of the buildings is in one of the following categories:

(*1*) Major city in the United States (only cities listed in attachment 5).

(*2*) State (excluding leases for buildings or portions of buildings in major cities).

(*3*) United States Territory or possession, or foreign country.

(2) *Buildings with land.*—Leases covering one or more buildings with land, such as a supply depot or a consulate, shall be the subject of an individual report.

At the discretion of the agency, a lease covering both buildings and land with an annual rental rate of less than $2,000 may be combined with similar leases to form a single report, providing the location of the property is in one of the following categories:

(*a*) Major city in the United States (only cities listed in attachment 5).

(*b*) State (excluding land and buildings in major cities).

(*c*) United States Territory or possession, or foreign country.

(3) *Land only.*—Leases covering land only may include unimproved lands, as well as land upon which federally owned buildings or other improvements have been constructed or are under construction. (The Federal agency controlling buildings and other structures owned by the U.S. Government on leased land shall report them on GSA Form 1166). These leases shall be reported as follows:

(*a*) *Annual rental of $500 or more.*—Leases for land only with an annual rental of $500 or over shall be the subject of a separate report.

(b) *Annual rental less than $500.*—At the discretion of the agency, a lease for land with an annual rental rate of less than $500, may be combined with similar leases to form a single report, providing the location of the land is in one of the following categories:

(*1*) Major city in the United States (only cities listed in attachment 5).

(*2*) State (excluding land in major cities).

(*3*) United States Territory or possession, or foreign country.

When leases have been combined to form a single report, supporting detailed information for each lease shall be available in the files of the reporting agency.

In no case shall a report cover real property in more than one State. When a lease covers property in more than one State, a separate report shall be prepared for the property in each.

2. SPECIFIC INSTRUCTIONS

a. Date, agency, and property identification

Block 1. Enter effective date of the report.

Block 2. *Agency control number.*—For purpose of identification, each agency may assign a control number for each report submitted.

Block 3. *GSA control number.*—Leave this space blank. For use by General Services Administration only.

Block 4. *Name of property.*—Enter the commonly used name for the property being reported, such as United States Post Office, American Embassy or Wilkins Building. When a building has no name use the street address or other local designation. For consolidated reports covering more than one lease insert the word "Consolidation" in this block.

Abbreviate the name of the property, when necessary, so that it will not exceed 23 letters (count each space between numbers or words as a letter). For example, "First National Bank Building", which has 28 letters, should be abbreviated to "First Nat Bank Bldg."

Block 5. *Reporting agency.*—Enter the name of the agency currently administering the lease and making rental payments to the lessor, regardless of which agency made the original lease or is currently using the property. For example: Department of Commerce, Atomic Energy Commission, or Tennessee Valley Authority.

Block 6. *Bureau or other major organization.*—Enter the name of the reporting bureau, or comparable major organizational unit, within the reporting agency; for example, National Bureau of Standards.

b. Location

Block 7. *State or country.*—Enter the name of the State, United States Territory or possession or foreign country in which the real property is located. When an installation is located in more than one State, a separate report shall be submitted to cover the portion of the installation located in each State.

Block 8. *City or town.*—Enter the name of the city or town in which or near which the property is located, provided the nearby city is located in the same State and county (blocks 7 and 9). Otherwise, do not fill in this block.

Block 9. *County.*—Enter the county, counties, parish, or parishes in which the property is located. (Separate reports for each county in the same State are not required.) If space is insufficient, complete the list under "Remarks," block 24, or on the reverse of the form.

Block 10. *Street address.*—Enter the street address, rural free delivery, route number, or other local designation. When the street address is the same as the building name, this block may be left blank.

Geographical code: Enter the appropriate numerical geographical code for the location of the property as shown in blocks 7, 8, and 9 in the following sequence: State or continent (2 digits), city (4 digits), county or country (3 digits). (Example: Cape Canaveral, Brevard County, Fla., will be shown as 09–0453–009).

Codes may be obtained from the publication Geographical Location Codes, issued by the General Services Administration. (See GSA Circular No. 146, dated November 4, 1957.) It may also be found in the latest GSA detailed inventory tabulation furnished to each reporting agency. Do not fill in this space if the geographical location code is not known.

When the location of the property or properties cannot be identified with a single city (block 8), the code under "City" shall be reported as 9999. When the property or properties cannot be identified with a single county (block 9), the code under "County" shall be reported as 999.

c. Land

Land shall be reported only when specifically provided for in the lease. Easements, rights-of-way, and encroachments shall not be reported.

Block 11. *Usage code and classification.*—Enter the predominant use and related code of land area or site as of the effective date of the report. A breakdown of secondary usages is not required.

Leased land shall be classified on the same basis as federally owned land except for post offices. Land leased in conjunction with a post office and used predominantly as a general service and access area shall be reported as Code 14. Post Office Land. Applicable definitions of all usage categories, other than post office land, are contained in attachment 1a of this circular.

Blocks 12 and 13. *Area, urban and rural.*—Enter the total acreage for every usage code reported in block 11, rounded to the nearest 10th of an acre. If acreage to be reported is a whole number, enter "0" to the right of the decimal, e. g., 10.0. A minimum report shall be one tenth of an acre, e. g., 0.1.

Urban: For purposes of this report, land shall be classified as urban when (1) located in an incorporated place of 2,500 or more, (2) in a densely settled unincorporated place of 2,500 or more, or (3) in a densely settled urban fringe area around cities of 50,000 or more. (Reference: United States Summary and Maps in Volume I of the 1950 Population Census, which lists urban places in each State). Enter in this block the total acreage of urban land acquired for each usage category reported in block 11.

Rural: Classify as rural all properties not covered under "urban" as defined above. Enter in this block the total acreage of rural land for each usage category reported in block 11.

d. Buildings

Block 14. *Usage code and classification.*—For purposes of this report, the predominant use of the space in each leased building location, as of the effective date of the report, shall govern its classification. Every entry in this block requires a square footage entry in block 16.

Leased buildings shall be classified on the same basis as federally owned buildings, except for post offices. Buildings or portions of buildings leased for use as post offices should be reported as Code 14. Post Office.

Applicable definitions of all usage categories, other than post offices, are contained in attachment 1a of this circular.

Block 15. *Number of locations.*—Enter the number of building locations for each applicable usage classification printed in block 14.

Block 16. *Floor area leased—Total square feet.*—Enter the square feet of floor area under lease for each class of building reported. Include the total floor area under lease, regardless of any secondary usages or areas used by other occupying agencies under permit or other arrangements.

e. Other structures and facilities

Block 17. Place a check mark in the space provided in block 17 if the lease provides for the rental of any structures or facilities.

Block 18. Enter the usage classification and a brief description of leased structures or other facilities. The usage classification applicable to the federally owned real property, as defined in attachment 1a, shall also be used exclusively for reporting leased structures and facilities in this block.

f. Lease terms

When the report covers a single lease, entries shall be made in blocks 19 through 23.

When a consolidated report is made covering leases within the same installation, State, country, or city, entries shall be made only in block 19 and block 23.

Block 19. *Number of leases.*—Enter the number of leases included in this report.

Block 20. *Effective date.*—Enter the numerical designation, using six digits, for the month and year that the current lease became effective, e. g., 06–1941 for June 1941.

Block 21. *Expiration date.*—Enter the numerical designation for the month and year that the current lease will terminate, e. g., 12–1959 for December 1959. If any option has been exercised, the expiration date of the extended period shall be used. In no case shall this date be prior to the effective date of this report. When the expiration date of the lease is indefinite, such as in a month-to-month or year-to-year lease, enter 99–9999.

Block 22. *Period renewal option.*—When the agreement provides that the United States Government may renew the lease beyond the expiration date of the current lease, enter the remaining renewal period to the nearest whole year using two digits, e. g., (3 years) 03. Enter an "X" in this block if one of the following conditions exists: (1) the lease contains no renewal provision; (2) the renewal option is for less than 6 months; (3) the expiration date of the lease is indefinite.

Block 23. *Annual rental rate.*—Enter the annual rental rate for the leased property to the nearest whole dollar. When the rental period is less than 1 year or the rental is paid on a monthly, daily, or other than an annual basis, convert the rate to an annual basis. If the rental is nominal or free, but the lease provides for payments to the lessor for utilities and/or services, enter the annual rental rate as specified in the lease. The other amounts paid to the lessor shall not be included in the rental figure. If the agency wishes to report such payments, they shall be entered in the "Remarks" block.

g. Remarks

Block 24. *Remarks.*—If it is necessary to clarify or expand any entries beyond the space provided in the various blocks, make such notations in this block and continue, as necessary, on the reverse of the form.

h. Signature and date

Block 25. *Prepared by.*—Type in the name and title of the official responsible for the preparation of the report.

Block 26. *Signature.*—The official designated in block 25 shall sign his name in this block.

Block 27. *Date.*—Enter the date on which the report was prepared.

Attachment 4

GENERAL SERVICES ADMINISTRATION **COMPARATIVE SUMMARY OF PROPERTIES LEASED TO U. S. GOVERNMENT** *(For Instructions see GSA Circular No. 80)*	FORM APPROVED BUDGET BUREAU NO. 29-R111.2	COMPARATIVE SUMMARY AS OF June 30, 19__ & June 30, 19__ FOR PROPERTIES ☐ IN U.S. ☐ OUTSIDE U.S.

REPORTING AGENCY

BUREAU OR OTHER MAJOR ORGANIZATION

LINE NO. (a)	ITEM (b)	SUMMARY: CURRENT GSA FORMS 1166A (c)	SUMMARY: PRIOR GSA FORMS 1166A (d)	DIFFERENCE (e)
1.	TOTAL NUMBER OF REPORTS			
2.	TOTAL NUMBER OF LEASES			
3.	TOTAL ACRES OF LAND LEASED *(Urban and Rural)*			
4.	TOTAL NUMBER OF BUILDING LOCATIONS			
5.	TOTAL FLOOR AREA LEASED *(Sq. Ft.)*			
6.	TOTAL ANNUAL RENTAL	$	$	$

REMARKS

PREPARED BY (Type name and title)	SIGNATURE	DATE

GSA FORM 1209A MAY 1950

Attachment 4a

Instructions for the Preparation of GSA Form 1209A: Comparative Summary of Properties Leased to United States Government

1. GENERAL INSTRUCTIONS

The "Comparative Summary of Properties Leased to United States Government," shall be prepared on GSA Form 1209A by each reporting agency, for each bureau or comparable major organizational unit. A separate GSA Form 1209A shall be prepared, as of June 30 each year, covering leased real property (*a*) in the United States, and (*b*) outside the United States. An original and one copy of this form, together with the related GSA Forms 1166A, shall be submitted to the General Services Administration by October 1.

The GSA Form 1209A is intended to provide (*a*) control over individual inventory reports on leased properties submitted on GSA Form 1166A for the current year, and (*b*) a comparison between data previously reported and the current report to show changes in leases between inventory reports.

2. SPECIFIC INSTRUCTIONS

a. Summary identification

Check the applicable block in the upper right-hand corner of the form to indicate if the summary is for real property located (*a*) in the United States, or (*b*) outside the United States. Enter the effective date of the report.

b. Agency and bureau identification

Reporting agency.—Enter in this block the name of the reporting agency, that is, the controlling department, commission, administration, or authority. For example: Department of Commerce, Atomic Energy Commission, Veterans' Administration, or Tennessee Valley Authority.

Bureau or other major organization.—Enter in this block the name of the bureau, or comparable major organizational unit, within the reporting agency; for example, National Bureau of Standards.

c. Summary data

Column (c) current GSA Forms 1166A.—This column shall contain a summarization and consolidation of statistics included in the Annual Reports of Real Property Leased to United States Government, GSA Forms No. 1166A, submitted for the current inventory. Data for each line of this column shall be entered as described below.

Line 1. Enter the number of GSA Forms No. 1166A submitted in the current report.

Line 2. Enter the total number of leases in effect on the inventory date by adding the entries in block 19 of all GSA Forms 1166A submitted.

Line 3. Enter the total acreage leased by adding the totals of blocks 12 and 13 of all GSA Forms 1166A submitted.

Line 4. Enter the total number of building locations leased bv adding the totals of block 15 on all GSA Forms 1166A submitted.

Line 5. Enter the total square feet of floor area leased by adding the totals of block 16 of all GSA Forms No. 1166A submitted.

Line 6. Enter the total annual rental reported for leased real property by adding the entries in block 23 of all GSA Forms 1166A submitted.

Column (d) prior GSA Forms 1166A.—This column shall not be completed for the first year an agency submits its report. Data for completion of this column shall be obtained from the previous year's detailed listing of leases furnished to each agency by the General Services Administration.

Column (e) difference.—Enter on each line the result of column (c) minus column (d). Enter negative quantities in parentheses, e. g., (312). Column (e) shall not be completed for the initial report submitted by an agency.

d. Signature and date

Prepared by.—Type in the name and title of the official responsible for the preparation of the report.

Signature.—The official designated as responsible for the preparation of the report shall sign his name in this block.

Date.—Enter date on which the report was prepared.

e. Remarks

Significant changes in leases between the prior and current report shall be explained or commented on in this block. When as a result of a new program, or termination of an old program, an agency's leasing activity changes, the cause thereof shall be noted. Property management activities of a bureau or other major organization which result in net economies to the Government shall be explained. Program plans which will affect future leasing operations shall also be noted. All items which the bureau believes would interest the Congress, regulatory executive agencies, or the general public shall be described in this block.

Attachment 5

Major Cities by State

Alabama
Birmingham
Montgomery
Tuscaloosa

Arizona
Phoenix

Arkansas
Little Rock

California
Fresno
Los Angeles
Oakland
Sacramento
San Diego
San Francisco
Santa Barbara

Colorado
Denver

Connecticut
Bridgeport
Hartford
New Haven

Delaware
Wilmington

Florida
Jacksonville
Miami

Georgia
Atlanta
Columbus
Macon
Savannah

Idaho
Boise

Illinois
Aurora
Chicago
Springfield
Waukegan

Indiana
Indianapolis
South Bend

Iowa
Council Bluffs
Des Moines
Sioux City

Kansas
Kansas City
Topeka
Wichita

Kentucky
Lexington
Louisville

Louisiana
New Orleans
Shreveport

Maryland
Baltimore

Massachusetts
Boston
Lowell
Lynn
New Bedford
Springfield
Worcester

Michigan
Detroit
Grand Rapids
Lansing

Minnesota
Minneapolis
St. Paul

Mississippi
Jackson

Missouri
Kansas City
St. Joseph
St. Louis
Springfield

Montana
Billings
Butte
Great Falls

Nebraska
Lincoln
Omaha

New Hampshire
Manchester

New Jersey
Camden
Newark
Trenton

New Mexico
Albuquerque

New York
Albany
Buffalo
New York City
Rochester
Syracuse

North Carolina
Charlotte
Greensboro
Raleigh
Winston-Salem

North Dakota
Fargo

Ohio
Akron
Canton
Cincinnati
Cleveland
Columbus
Dayton
Toledo
Youngstown

Oklahoma
Oklahoma City

Oregon
Portland

Pennsylvania
Allentown
Harrisburg
Philadelphia
Pittsburgh
Reading
Scranton
Wilkes-Barre

Rhode Island
Providence

South Carolina
Columbia
Greenville
Spartanburg

62804 O—60——16

Tennessee

Chattanooga
Knoxville
Nashville
Memphis

Texas

Austin
Beaumont
Corpus Christi
Dallas
El Paso
Fort Worth
Galveston
Houston
San Antonio
Waco

Utah

Salt Lake City

Virginia

Lynchburg
Norfolk
Richmond
Roanoke

Washington

Everett
Seattle
Spokane
Tacoma
Yakima

West Virginia

Huntington

Wisconsin

Madison
Milwaukee

The District of Columbia

Realty Inventory of the Architect of the Capitol as of June 30, 1960

[Current estimated evaluation of real property]

Land	$92, 343, 210
Buildings and improvements	294, 349, 410
Total real property	[1] 386, 692, 620

[1] Estimated present-day evaluation.

Note.—Property under this heading is stated at estimated present-day evaluation and includes land acquisitions and property improvements which occurred during fiscal year 1960. The following properties are included: U.S. Capitol Building, Old and New Senate Office Buildings, Old and New House Office Buildings, and Grounds; site of an additional Senate Office Building; site for an additional House Office Building and appurtenant facilities for the House of Representatives; Legislative Garage; Capitol Power Plant; Main and Annex Library of Congress Building and Grounds; U.S. Botanic Garden and nursery; U.S. Supreme Court Building and Grounds; and U.S. Court of Claims Building.

REPORT OF FEDERAL REAL PROPERTY AS OF JUNE 30, 1960

U.S. Capitol buildings and grounds

Properties under legislative branch of the Government, occupied by the Congress.

Land:

Acquired by purchase.
Acquired: 1791 to 1960.
Area: 161 acres.
Cost: $23,516,722.
(Includes site acquired in 1949–60 for additional office building for U.S. Senate and in 1956–57 for additional office building and appurtenant facilities for U.S. House of Representatives.)

Buildings:

U.S. Capitol, Senate and House Office Buildings and Legislative Garage.
Constructed: 1793 to 1960.
Floor area: 2,735,000 square feet.
Cost: $109,200,000 (to June 30, 1960).

1. Occupancy and use of these buildings and grounds controlled by the Congress.
2. Assignment and reassignment of space in Capitol under Speaker of House of Representatives and Senate Committee on Rules and Administration; in Senate Office Building under Senate Committee on Rules and Administration; in Old and New House Office Buildings under House Office Building Commission; in Legislative Garage under Vice President and Speaker of the House.
3. Architect of the Capitol has the physical care of these properties.

Capitol Power Plant

Property under the legislative branch of the Government. Supplies heat and air-conditioning refrigeration for the Capitol, Senate and House Office Buildings; heat for the Library of Congress buildings, U.S. Botanic Garden, U.S. Supreme Court Building, Legislative Garage, Government Printing Office, Washington City Post Office, and Folger Shakespeare Library.

Land:

Acquired by transfer.
Acquired: 1904.
Area: 6 acres.
Cost: Transferred without cost by act of Congress.

Buildings:

Main powerplant building: 244 by 117 feet, with maximum height of 85 feet.

Annex powerplant building: 90 by 50 feet, 2 stories high.

Refrigeration plant building: 123 by 80 feet, height approximately 38 feet.

Walk-through tunnels, containing steam and chilled water distribution lines.

Constructed: 1904 to 1954.

Cost: $18,200,000 (to June 30, 1960).

1. Architect of the Capitol has the physical care and operation of plant.
2. Plant under control of the House Office Building Commission.

Library of Congress buildings

Properties under legislative branch of the Government, occupied by the Library of Congress.

Land:

Acquired by purchase.

Acquired: 1886 to 1932.

Area: 15 acres.

Cost: $1,496,779.

Buildings:

Main and annex buildings, Library of Congress.

Constructed: 1889 to 1938.

Floor area: 1,600,000 square feet.

Cost: $21,400,000 (to June 30, 1960).

1. Occupancy and use of buildings and grounds controlled by the Congress.
2. Architect of the Capitol has structural and mechanical care of these properties.
3. All other care, including assignment and reassignment of space, under the Librarian of Congress.

U.S. Botanic Garden

Properties under legislative branch of the Government, occupied by the U.S. Botanic Garden, including Poplar Point Nursery.

Land:

Acquired by purchase, transfer, and public domain.

Acquired: 1851 to 1946.

Area: 33 acres.

Cost: $981,140.

Buildings:

Conservatories, greenhouses, office, storage and potting sheds.

Constructed: 1873 to 1933.

Floor area: 89,000 square feet.

Cost: $1,135,300 (to June 30, 1960).

1. Architect of the Capitol serves as Acting Director of U.S. Botanic Garden.
2. Botanic Garden under control of Joint Committee on the Library.

U.S. Supreme Court Building

Property under the Chief Justice of the United States, occupied by the U.S. Supreme Court and the Administrative Office of the U.S. Courts.

Land:
- Acquired by purchase.
- Acquired: 1929–30.
- Area: 8 acres.
- Cost: $1,768,741.

Building:
- U.S. Supreme Court Building.
- Constructed: 1931–35.
- Floor area: 392,737 square feet.
- Cost: $10,617,800 (to June 30, 1960).

1. Occupancy and use of building and grounds controlled by the Congress.
2. Architect of the Capitol has structural and mechanical care of building.
3. All other care under Marshal of the Court, except assignment and reassignment of space which is under the Court.

U.S. Court of Claims buildings

Property occupied by and under the control of the U.S. Court of Claims.

Land:
- Acquired by purchase.
- Acquired: 1901–2.
- Area: One-half acre.
- Cost: $100,000.

Buildings:
- U.S. Court of Claims buildings.
- Acquired in 1902.
- Floor area: 37,000 square feet.
- Cost: $245,000 (to June 30, 1960).

1. Occupancy and use of buildings and grounds controlled by the Congress.
2. Architect of the Capitol has structural and mechanical care of the buildings.
3. All other care, including assignment and reassignment of space, under the Court.

PART VI

INVESTMENTS IN RELATED AREAS (REALTY) OF THE EXECUTIVE AGENCIES, OFFICES, AND ESTABLISHMENTS OF THE UNITED STATES GOVERNMENT, INCLUDING THE DEPARTMENT OF DEFENSE, COVERING INVESTMENTS NOT INCLUDED IN OVERALL REPORT, AS OF JUNE 30, 1960

Worldwide Related Realty Inventory of the Executive Agencies, Offices, and Establishments of the U.S. Government, Including the Department of Defense, Covering Investments in (Related) Areas, Not Included in Overall Report, As of June 30, 1960

[In thousands of dollars]

Executive agencies, offices, and establishments of the U.S. Government:		
Construction in progress		$1, 712, 517
Leasehold improvements		142, 343
Real-estate collateral acquired		260, 844
Total		2, 115, 704
Department of Defense:		
Corps of Engineers, Civil Works Division (construction in progress):		
The United States	$2, 299, 000	
Possessions	0	
Foreign	0	
		2, 299, 000
Department of the Army (construction in progress; cost of work in place):		
The United States	240, 000	
Possessions	5, 000	
Foreign countries	79, 000	
		324, 000
Department of the Navy (including the Marine Corps) (construction in progress; cost of work in place):		
The United States	520, 000	
Possessions	23, 000	
Foreign countries	100, 000	
		643, 000
Department of the Air Force (construction in progress; cost of work in place):		
The United States	1, 073, 000	
Possessions	22, 000	
Foreign countries	355, 000	
		1, 450, 000
Total		4, 716, 000

RECAPITULATION

Total, civilian agencies	$2, 115, 704
Total, Department of Defense, including Corps of Engineers, civil functions	4, 716, 000
Grand total	6, 831, 704

Related real property of selected departments and agencies other than the Department of Defense as of June 30, 1960

[In thousands of dollars]

	Construction in progress	Leasehold improvements	Real-estate collateral acquired	Total
DEPARTMENTS				
Agriculture	1,622	425	812	2,859
Commerce	11,060	1,292		12,352
Health, Education, and Welfare	260			260
Interior	663,157	49,673		712,830
Justice	4,018			4,018
Labor				
Post Office	45,050	94		45,144
State	4,750			4,750
Treasury	5		100	105
Subtotal	729,922	51,484	912	782,318
OTHER AGENCIES				
Legislative branch	7			7
The Judiciary				
Executive Office of the President				
Funds appropriated to the President	54	565	100	719
General Services Administration	302,180	6,961	30	309,171
Housing and Home Finance Agency		332	192,423	192,755
Atomic Energy Commission	326,689	25,278		351,967
Export-Import Bank of Washington				
Farm Credit Administration				
Federal Aviation Agency		1,569		1,569
Federal Deposit Insurance Corporation				
Federal Home Loan Bank Board				
National Aeronautics and Space Administration	118,551			118,551
Panama Canal	12,898			12,898
St. Lawrence Seaway Development Corporation	1,360			1,360
Small Business Administration			1,284	1,284
Tennessee Valley Authority	122,441	56,072		178,513
U.S. Information Agency				
Veterans' Administration	96,785	50	66,095	162,930
All other independent offices	1,630	32		1,662
Subtotal	982,595	90,859	259,932	1,333,386
Grand total	1,712,517	142,343	260,844	2,115,704

NOTE.—All assets herein reported are shown in gross amounts with no deductions for allowances for depreciation. Only wholly Government-owned corporation assets and other wholly owned assets are included. Assets held under trust arrangements and interagency assets are excluded. The assets are in the main valued at acquisition cost (known or estimated). This table does not include figures for construction in progress for the Department of Defense since such information is reported under real and personal property of the Department of Defense in another section of this report.

Related real property as of June 30, 1960

[In thousands of dollars]

	Construction in progress	Leasehold improvements	Real-estate collateral acquired	Total
DEPARTMENT OF AGRICULTURE				
Agricultural Research Service	792	261		1,053
Extension Service				
Farmer Cooperative Service				
Soil Conservation Service	14			14
Agricultural Conservation Program Service				
Agricultural Marketing Service				
Foreign Agricultural Service				
Commodity Exchange Authority				
Commodity Stabilization Service				
Commodity Credit Corporation				
Federal Crop Insurance Corporation				
Rural Electrification Administration				
Farmers Home Administration			812	812
Office of the General Counsel				
Office of the Secretary				
Office of Information				
Library				
Forest Service	816	164		980
Total, Agriculture	1,622	425	812	2,859
DEPARTMENT OF COMMERCE				
General administration		92		92
Bureau of the Census				
Coast and Geodetic Survey	6,022			6,022
Maritime Administration	4,970	427		5,397
Inland Waterways Corporation				
Patent Office				
Bureau of Public Roads				
National Bureau of Standards	68	773		841
Weather Bureau				
Total, Commerce	11,060	1,292		12,352
DEPARTMENT OF HEALTH, EDUCATION, AND WELFARE				
Food and Drug Administration				
Freedmen's Hospital				
Office of Education				
Office of Vocational Rehabilitation				
Public Health Service				
St. Elizabeths Hospital	260			260
Social Security Administration				
Howard University				
Office of the Secretary				
Total, Health, Education, and Welfare	260			260
DEPARTMENT OF THE INTERIOR				
Bonneville Power Administration	27,532	46,829		74,361
Southeastern Power Administration				
Southwestern Power Administration	2,559	1,130		3,689
Bureau of Land Management	6,000			6,000
Bureau of Indian Affairs	52,747			52,747
Bureau of Reclamation	471,903	277		472,180
Geological Survey				
Bureau of Mines	1,070	1,437		2,507
National Park Service	92,887			92,887
Fish and Wildlife Service	5,776			5,776
Office of Territories	2,683			2,683
Virgin Islands Corporation				
Office of the Secretary				
Total, Interior	663,157	49,673		712,830
DEPARTMENT OF JUSTICE				
Legal activities and general administration				
Federal Bureau of Investigation				
Immigration and Naturalization Service	135			135
Federal prison system	3,883			3,883
Total, Justice	4,018			4,018

Related real property as of June 30, 1960—Continued

[In thousands of dollars]

	Construction in progress	Leasehold improvements	Real-estate collateral acquired	Total
DEPARTMENT OF LABOR				
Department of Labor				
POST OFFICE DEPARTMENT				
Post Office Department, postal fund	45,050	94		45,144
STATE DEPARTMENT				
Department of State	4,750			4,750
TREASURY DEPARTMENT				
Office of the Secretary				
Bureau of Accounts				
Foreign currency acquired without dollars				
Miscellaneous loans and certain other assets				
Bureau of the Public Debt				
Office of the Treasurer				
Bureau of Customs				
Internal Revenue Service			100	100
Bureau of Narcotics				
U.S. Secret Service				
Bureau of the Mint				
Bureau of Engraving and Printing	5			5
Coast Guard				
Exchange Stabilization Fund				
Comptroller of the Currency				
Total, Treasury	5		100	105
LEGISLATIVE BRANCH				
Senate				
House of Representatives				
Architect of the Capitol				
Library of Congress				
General Accounting Office				
Government Printing Office	7			7
Total, legislative branch	7			7
THE JUDICIARY				
Supreme Court of the United States				
All other				
Total, Judiciary				
EXECUTIVE OFFICE OF THE PRESIDENT				
The White House Office				
Bureau of the Budget				
Council of Economic Advisers				
National Security Council				
Office of Civil and Defense Mobilization				
President's Committee on Fund Raising Within the Federal Service				
Total, Executive Office of the President				
FUNDS APPROPRIATED TO THE PRESIDENT				
Mutual security:				
Mutual security program (ICA)		564		564
Mutual security loans (Export-Import Bank of Washington)				
Development Loan Fund				
Defense production expansion:				
Export-Import Bank of Washington				
General Services Administration	54	1		55
Interior Department (Defense Minerals Exploration Administration)				
Treasury Department			100	100
Total, funds appropriated to the President	54	565	100	719

Related real property as of June 30, 1960—Continued

[In thousands of dollars]

	Construction in progress	Leasehold improvements	Real-estate collateral acquired	Total
GENERAL SERVICES ADMINISTRATION				
Real property activities				
Personal property activities				
Public Works Administration (in liquidation)				
Stockpiling activities	6			6
General activities			30	30
All other	302,174	6,961		309,135
Total, General Services Administration	302,180	6,961	30	309,171
HOUSING AND HOME FINANCE AGENCY				
Office of the Administrator:				
College housing loans				
Public facility loans				
Public works planning fund				
Revolving fund (liquidating program)		332	1,669	2,001
Urban renewal fund				
Community disposal operations fund				
All other				
Federal National Mortgage Association			6,089	6,089
Federal Housing Administration			184,665	184,665
Public Housing Administration				
Total, Housing and Home Finance Agency		332	192,423	192,755
ATOMIC ENERGY COMMISSION				
Atomic Energy Commission	326,689	25,278		351,967
EXPORT-IMPORT BANK OF WASHINGTON				
Export-Import Bank of Washington				
FARM CREDIT ADMINISTRATION				
Investment in banks for cooperatives				
Federal Farm Mortgage Corporation				
Investment in Federal intermediate credit banks				
Production credit associations investment fund				
Administrative expense limitation				
Total, Farm Credit Administration				
FEDERAL AVIATION AGENCY				
Federal Aviation Agency		1,569		1,569
FEDERAL DEPOSIT INSURANCE CORPORATION				
Federal Deposit Insurance Corporation				
FEDERAL HOME LOAN BANK BOARD				
Federal Home Loan Bank Board revolving fund				
Federal Savings and Loan Insurance Corporation				
Total, Federal Home Loan Bank Board				
NATIONAL AERONAUTICS AND SPACE ADMINISTRATION				
National Aeronautics and Space Administration	118,551			118,551
PANAMA CANAL				
Canal Zone Government	1,467			1,467
Panama Canal Company:				
Panama Canal Company fund	7,316			7,316
Panama Canal Bridge	4,115			4,115
Total, Panama Canal	12,898			12,898
ST. LAWRENCE SEAWAY DEVELOPMENT CORPORATION				
St. Lawrence Seaway Development Corporation	1,360			1,360
SMALL BUSINESS ADMINISTRATION				
Small Business Administration			1,284	1,284

Related real property as of June 30, 1960—Continued

[In thousands of dollars]

	Construction in progress	Leasehold improvements	Real-estate collateral acquired	Total
TENNESSEE VALLEY AUTHORITY				
Tennessee Valley Authority	122,441	56,072		178,513
U.S. INFORMATION AGENCY				
U.S. Information Agency				
VETERANS' ADMINISTRATION				
Canteen service revolving fund				
Direct loans to veterans and reserves				
Loan guarantee program			66,095	66,095
All other	96,785	50		96,835
Total, Veterans' Administration	96,785	50	66,095	162,930
ALL OTHER INDEPENDENT OFFICES				
Advisory Commission on Intergovernmental Relations				
American Battle Monuments Commission	1,630			1,630
Civil Aeronautics Board				
Civil Service Commission:				
Investigations				
All other				
Commission on Civil Rights				
Federal Coal Mine Safety Board of Review				
Federal Communications Commission				
Federal Mediation and Conciliation Service				
Federal Power Commission				
Federal Trade Commission				
Foreign Claims Settlement Commission				
Historical and Memorial Commissions:				
Boston National Historic Sites Commission				
Civil War Centennial Commission				
Corregidor Bataan Memorial Commission				
Lincoln Sesquicentennial Commission				
Indian Claims Commission				
Interstate Commerce Commission				
National Capital Planning Commission				
National Labor Relations Board				
National Science Foundation		32		32
Outdoor Recreation Resources Review Commission				
Renegotiation Board				
River Basin Study Commission for South Carolina-Georgia-Alabama-Florida				
Securities and Exchange Commission				
Selective Service System				
Smithsonian Institution				
Subversive Activities Control Board				
Tariff Commission				
Tax Court of the United States				
Total, all other independent offices	1,630	32		1,662
Grand total	1,712,517	142,343	260,844	2,115,704

NOTE.—All assets herein reported are shown in gross amounts with no deductions for allowances for depreciation. Only wholly Government-owned corporation assets and other wholly owned assets are included. Assets held under trust arrangements and interagency assets are excluded. The assets are in the main valued at acquisition cost (known or estimated). This table does not include figures for construction in progress for the Department of Defense since such information is reported under real and personal property of the Department of Defense in another section of this report.

PART VII

REALTY DONATED OR ACQUIRED AT NO COST TO THE FEDERAL GOVERNMENT

(PREVIOUSLY LISTED AT "ZERO VALUE" OR AT $1 FOR ACCOUNTING PURPOSES),
AS OF JUNE 30, 1960—

(ESTIMATED PRESENT-DAY VALUE OF ACREAGE)

Recapitulation—Federal Realty donated or acquired at no cost to the Federal Government (previously listed at "zero value" or at $1 for accounting purposes), as of June 30, 1960—Estimated present-day evaluation of acreage

[Dollar amounts in thousands]

Department or agency	Number of acres	Evaluation
Commerce		
Defense:		
Military functions:		
United States	438, 456	$120, 918
Possessions	855	59, 960
Total	439, 311	180, 878
Civil functions:		
United States	36, 542	13, 541
Possessions		
Total	36, 542	13, 541
Health, Education, and Welfare	121. 4	15
Interior:		
United States	65, 828. 9	52, 478
Puerto Rico	1. 7	97
Total	65, 830. 6	52, 575
Justice	40. 16	51
Treasury:		
U.S. Treasury Building	5. 5	19, 394
Treasury Annex Building	. 8	3, 179
Bureau of the Mint	4. 1	4
Bureau of Customs	15. 5	26
U.S. Coast Guard:		
United States	3, 743. 0	5, 273
Territories and Foreign	56. 6	815
Total, U.S. Coast Guard		6, 088
Grand total	545, 670. 66	275, 751

62804 O—60——17

THE SECRETARY OF COMMERCE,
Washington, D.C., August 17, 1960.

Hon. WILLIAM L. DAWSON,
Chairman, Executive and Legislative Reorganization Subcommittee of the Committee on Government Operations, George Washington Inn, Washington, D.C.

DEAR MR. CHAIRMAN: In response to your letter of March 11, 1960, I am pleased to inform you that the Department of Commerce has no acreage under its jurisdiction presently listed at "zero value" or recorded on its books at $1 for accounting purposes.

The above information does not include public domain properties which I understand are being reported directly to the committee as requested by you.

Sincerely yours,

F. H. MUELLER,
Secretary of Commerce.

DEPARTMENT OF DEFENSE,
Washington, D.C.

At the request of the House Committee on Government Operations, an estimate has been made of the current value of the donated land and of the public domain land which is controlled by the Department of Defense. These estimates for either public domain or donated lands are not included in the $154.6 billion book value total of the real and personal property for military use or in the $7.3 billion total reported separately for civil functions.

The estimates for public domain lands are shown in tables 4 and 5. Table 4 shows total estimates for military and civil functions separately, and table 5 distributes the estimates for military functions by military department.

The estimates for the lands donated to the Department of Defense are shown in tables 6 and 7. Table 6 shows total estimates for military and civil functions separately, and table 7 distributes the estimates for military functions by military department.

The types of activities on the donated lands used for military and civil functions include:

MILITARY FUNCTIONS

Reserve training centers	Naval air stations
National Guard training	Naval stations
Military headquarters	Shipyards
Hospitals	Housing annexes
Depots	Radio ranges
Industrial College of the Armed Forces	Cemeteries

CIVIL FUNCTIONS

Flood control	Harbor and port terminals
Navigation	Storage
Harbors	

Department of Defense

Table 6.—*Acreage and estimated present-day valuation of donated land used for military and civil functions—by location as of June 30, 1960*

[Dollar amounts in thousands]

Location	Military functions		Civil functions	
	Acres	Estimated value	Acres	Estimated value
Total	439, 311	$180, 878	36, 542	$13, 541
Possessions	855	59, 960		
United States	438, 456	120, 918	36, 542	13, 541
Alabama	396	171	22	5
Alaska	15	10		
Arizona	62, 740	3, 524		
Arkansas	7, 984	1, 953		
California	68, 049	35, 398	68	2, 328
Colorado	71, 559	1, 276	792	83
Connecticut	114	168		
Delaware	213	17	275	14
District of Columbia	30	1, 260		
Florida	2, 813	4, 227	7, 705	2, 810
Georgia	10, 489	2, 626	48	48
Hawaii	61	839	5	331
Illinois	999	3, 421	19	58
Indiana	17	89	2	24
Iowa	410	646	78	1
Kansas	1, 912	181		
Kentucky	24	86	124	19
Louisiana	23, 947	6, 586	740	581
Maine	378	30		
Maryland	26	16		
Massachusetts	567	7, 964		
Michigan	132	154	16	25
Minnesota			178	18
Mississippi	4, 380	2, 078		
Missouri	2, 158	519	134	9
Montana	7, 182	134		
Nebraska	48	17		
Nevada	9	(1)		
New Hampshire	5	6		
New Jersey	15	144	122	7
New Mexico	8, 347	2, 840		
New York	2, 058	7, 910	395	109
North Carolina	2, 624	288		
North Dakota	160	17		
Ohio	4, 583	895	2	10
Oklahoma	4, 541	1, 763		
Oregon	963	367	3, 402	160
Pennsylvania	58	109	3	(1)
Rhode Island	367	938		
South Carolina	10, 114	1, 857	9	10
South Dakota	13	1		
Tennessee	36, 656	3, 930		
Texas	32, 809	8, 741	18, 745	6, 778
Utah	15	1		
Virginia	634	3, 253	3, 400	53
Washington	67, 837	14, 450	234	7
Wisconsin	4	18	24	53
Wyoming	1	(1)		

[1] Less than $500.

Department of Defense

TABLE 7.—*Acreage and estimated present-day valuation of donated land used for military functions, by military department and location, as of June 30, 1960*

[Dollar amounts in thousands]

Location	Department of Defense		Army		Navy		Air Force	
	Acres	Estimated value	Acres	Estimated value	Acres	Estimated value	Acres	Estimated value
Total	439,311	$180,878	214,041	$39,645	6,793	$101,243	218,477	$39,990
Possessions	855	59,960	182	3,811	673	56,149		
United States	438,456	120,918	213,859	35,834	6,120	45,094	218,477	39,990
Alabama	396	171	56	143			340	28
Alaska	15	10	15	10				
Arizona	62,740	3,524	58,417	1,229			4,323	2,295
Arkansas	7,984	1,953	11	35			7,973	1,918
California	68,049	35,398	61,484	1,886	2,490	30,335	4,075	3,177
Colorado	71,559	1,276	5,538	131			66,021	1,145
Connecticut	114	168			114	168		
Delaware	213	17	213	17				
District of Columbia	30	1,260	30	1,260				
Florida	2,813	4,227	41	193	1,481	2,758	1,291	1,276
Georgia	10,489	2,626	136	139			10,353	2,487
Hawaii	61	839	61	839				
Illinois	999	3,421	708	2,501	291	920		
Indiana	17	89	17	89				
Iowa	410	646	410	646				
Kansas	1,912	181	12	6			1,900	175
Kentucky	24	86	24	86				
Louisiana	23,947	6,586	11	21	13	549	23,923	6,016
Maine	378	30	2	2			376	28
Maryland	26	16	26	16				
Massachusetts	567	7,964	5	33	164	6,937	398	994
Michigan	132	154	132	154				
Mississippi	4,380	2,078					4,380	2,078
Missouri	2,158	519	324	185			1,834	334
Montana	7,182	134	5,801	109			1,381	25
Nebraska	48	17					48	17
Nevada	9	(1)					9	(1)
New Hampshire	5	6	5	6				
New Jersey	15	144	9	13	6	131		
New Mexico	8,347	2,840	5,982	339			2,365	2,501
New York	2,058	7,910	1,565	7,689			493	221
North Carolina	2,624	288	14	22			2,610	266
North Dakota	160	17	160	17				
Ohio	4,583	895	7	28			4,576	867
Oklahoma	4,541	1,763	2	79			4,539	1,684
Oregon	963	367	202	267	761	100		
Pennsylvania	58	109	58	109				
Rhode Island	367	938	8	17	355	915	4	6
South Carolina	10,114	1,857	1,206	200			8,908	1,657
South Dakota	13	1					13	1
Tennessee	36,656	3,930					36,656	3,930
Texas	32,809	8,741	10,699	3,496	30	64	22,080	5,181
Utah	15	1	15	1				
Virginia	634	3,253	634	3,253				
Washington	67,837	14,450	59,814	10,550	415	2,217	7,608	1,683
Wisconsin	4	18	4	18				
Wyoming	1	(1)	1	(1)				

[1] Less than $500.

DEPARTMENT OF HEALTH, EDUCATION, AND WELFARE,
September 21, 1960.

Hon. WILLIAM L. DAWSON,
Chairman, Committee on Government Operations,
House of Representatives, Washington, D.C.

DEAR MR. DAWSON: Enclosed are the data concerning acreage of real property listed at zero value of this Department as of June 30, 1960, as requested in your letter of March 10, 1960.

Should you need further information, we will be glad to furnish it to you.

Sincerely yours,

RUFUS E. MILES, Jr.,
Director of Administration.

RECAPITULATION
DEPARTMENT OF HEALTH, EDUCATION, AND WELFARE
PROPERTIES REPORTED TO GSA AT ZERO VALUE
IN THE U. S., INCLUDING ALASKA AND HAWAII

LAND		Bldgs. Structures Facilities	Total Value Land and Improvements
No. of Acres	Estimated Value	Value	
121.4	$14,609.	$2,350,750.	$2,365,359.

GENERAL SERVICES ADMINISTRATION

ANNUAL REPORT OF REAL PROPERTY OWNED BY U. S. GOVERNMENT

(For Instructions see GSA Circular No. 80)

FORM APPROVED BUDGET BUREAU NO. 29-R106.3

REPORT AS OF June 30, 19 60

2. AGENCY CONTROL NO. 7513-135

3. GSA CONTROL NO. 7513-61269

4. NAME OF INSTALLATION *(Abbreviate when necessary so as not to exceed 23 letters and spaces)*: Arctic Health Research

5. REPORTING AGENCY: Dept. of Health, Education, and Welfare

6. BUREAU OR OTHER MAJOR ORGANIZATION: Public Health Service - BMS

LOCATION

7. STATE OR COUNTRY: Alaska

8. CITY OR TOWN: Anchorage

9. COUNTY:

10. STREET ADDRESS, RFD, ROUTE NO. OR OTHER LOCAL DESIGNATION: Ft. Richardson, Goose Lake Area

GEOGRAPHICAL CODE	STATE OR CONTINENT	CITY	COUNTY OR COUNTRY
	50	0130	

LAND

11. USAGE CODE (A)	CLASSIFICATION (B)	METHOD(S) OF ACQUISITION (CODE) 12	DATE(S) ACQUIRED 13	AREA (Acres to nearest tenth) URBAN 14	RURAL 15	COST 16
80	Other Land	2	1943	19.9		398. (E)
TOTAL LAND				19.9		$ 398 (E)

BUILDINGS

17. USAGE CODE (A)	CLASSIFICATION (B)	NUMBER OF BUILDINGS 18	DATE(S) ACQUIRED 19	GROSS FLOOR AREA (Outer dimensions) TOTAL (Sq. Ft.) 20	PERCENT OCCUPIED 21	COST 22
10	OFFICE					
21	HOSPITAL					
22	PRISON					
23	SCHOOL					
29	OTHER INSTITUTIONAL USES					
30	HOUSING					
40	STORAGE					
50	INDUSTRIAL					
60	SERVICE					
80	ALL OTHER *(Specify in Remarks)*					
99	TRUST BUILDINGS			XXXXXXXXXXXX	XXXXX	XXXXXXXX
TOTAL BUILDINGS						$ 0

OTHER STRUCTURES AND FACILITIES

23. USAGE CODE (A)	CLASSIFICATION (B)	COST (In thousands of dollars-omit 000) 24	23. USAGE (Cont'd) CODE (A)	CLASSIFICATION (B)	COST (Cont'd) 24
13	HARBOR AND PORT FACILITIES		72	COMMUNICATION SYSTEMS	
15	POWER DEVELOPMENT AND DISTRIBUTION		76	ROADS AND BRIDGES	
16	RECLAMATION AND IRRIGATION		77	RAILROADS	
18	FLOOD CONTROL AND NAVIGATION		78	MONUMENTS AND MEMORIALS	
40	STORAGE (OTHER THAN BUILDINGS)		79	MISC. MILITARY FUNCTIONS	
50	INDUSTRIAL		80	ALL OTHER*	
71	UTILITY SYSTEMS		* *(Specify in Remarks)*		0
TOTAL COST OTHER STRUCTURES AND FACILITIES					$ 0

25. TOTAL COST, LAND, BUILDINGS, AND OTHER STRUCTURES AND FACILITIES $ 398. (E)

26. REMARKS *(Use reverse if more space is required)*

Report for the Committee on Government Operations - Land reported to GSA at Zero value.

27. TYPE OF TRANSACTION *(Check one only)*: [ ] 1. NEW ACQUISITION [ ] 2. OMISSION [ ] 3. TRANSFER IN [ ] 4. DISPOSAL [ ] 5. TRANSFER OUT [ ] 6. REVISION

28. PREPARED BY *(Type name and title)*: Norman T. Fowlkes, Jr. Real Property Management Officer

29. SIGNATURE: Norman T. Fowlkes Jr.

30. DATE: 9/14/60

GSA WASH DC 58-15317

GSA FORM 1166 MAY 1958

GENERAL SERVICES ADMINISTRATION

ANNUAL REPORT OF REAL PROPERTY OWNED BY U. S. GOVERNMENT

(For Instructions see GSA Circular No. 80)

FORM APPROVED BUDGET BUREAU NO. 29-R108.3

1. REPORT AS OF: June 30, 19 60

2. AGENCY CONTROL NO.: 7513-130

3. GSA CONTROL NO.: 7513-61095

4. NAME OF INSTALLATION *(Abbreviate when necessary so as not to exceed 23 letters and spaces)*: Indian Health Clinic

5. REPORTING AGENCY: Dept. of Health, Education, and Welfare

6. BUREAU OR OTHER MAJOR ORGANIZATION: Public Health Service - BMS

LOCATION

7. STATE OR COUNTRY: Alaska

8. CITY OR TOWN: Nulato

9. COUNTY:

10. STREET ADDRESS, RFD, ROUTE NO. OR OTHER LOCAL DESIGNATION:

GEOGRAPHICAL CODE	STATE OR CONTINENT	CITY	COUNTY OR COUNTRY
	50	1910	

LAND

11. USAGE CODE (A)	USAGE CLASSIFICATION (B)	METHOD(S) OF ACQUISITION (CODE) 12	DATE(S) ACQUIRED 13	AREA *(Acres to nearest tenth)* URBAN 14	AREA *(Acres to nearest tenth)* RURAL 15	COST 16
20	Institutional	2	1940		.3	100. (E)
TOTAL LAND					.3	$ 100.(E)

BUILDINGS

17. USAGE CODE (A)	USAGE CLASSIFICATION (B)	NUMBER OF BUILDINGS 18	DATE(S) ACQUIRED 19	GROSS FLOOR AREA *(Outer dimensions)* TOTAL *(Sq. Ft.)* 20	PERCENT OCCUPIED 21	COST 22
10	OFFICE					
21	HOSPITAL					
22	PRISON					
23	SCHOOL					
29	OTHER INSTITUTIONAL USES	1	1940	910	100	8,000
30	HOUSING					
40	STORAGE	3	1940	810	100	1,000
50	INDUSTRIAL					
60	SERVICE					
80	ALL OTHER *(Specify in Remarks)*					
99	TRUST BUILDINGS			XXXXXXXXXXXX	XXXXX	XXXXXXXX
TOTAL BUILDINGS		4		1,720		$ 9,000

OTHER STRUCTURES AND FACILITIES

23. USAGE CODE (A)	USAGE CLASSIFICATION (B)	COST *(In thousands of dollars-omit 000)* 24	23. USAGE *(Cont'd)* CODE (A)	USAGE CLASSIFICATION (B)	COST *(Cont'd)* 24
13	HARBOR AND PORT FACILITIES		72	COMMUNICATION SYSTEMS	
15	POWER DEVELOPMENT AND DISTRIBUTION		76	ROADS AND BRIDGES	
16	RECLAMATION AND IRRIGATION		77	RAILROADS	
18	FLOOD CONTROL AND NAVIGATION		78	MONUMENTS AND MEMORIALS	
40	STORAGE (OTHER THAN BUILDINGS)		79	MISC. MILITARY FUNCTIONS	
50	INDUSTRIAL		80	ALL OTHER*	
71	UTILITY SYSTEMS		* *(Specify in Remarks)*		

TOTAL COST OTHER STRUCTURES AND FACILITIES ..... $ 0

25. TOTAL COST, LAND, BUILDINGS, AND OTHER STRUCTURES AND FACILITIES ..... $ 9,100 (E)

26. REMARKS *(Use reverse if more space is required)*

Report for the Committee on Government Operations - Land reported to GSA at Zero value.

27. TYPE OF TRANSACTION *(Check one only)*: [ ] 1. NEW ACQUISITION [ ] 2. OMISSION [ ] 3. TRANSFER IN [ ] 4. DISPOSAL [ ] 5. TRANSFER OUT [ ] 6. REVISION

28. PREPARED BY *(Type name and title)*: Norman T. Fowlkes, Jr.
Real Property Management Officer

29. SIGNATURE: Norman T. Fowlkes, Jr.

30. DATE: 9/14/60

GSA #ASM DC 58-15317

GSA FORM 1166 MAY 1958

GENERAL SERVICES ADMINISTRATION
ANNUAL REPORT OF REAL PROPERTY OWNED BY U. S. GOVERNMENT
(For Instructions see GSA Circular No. 80)

FORM APPROVED BUDGET BUREAU NO. 29-R106.3

1. REPORT AS OF: June 30, 1960
2. AGENCY CONTROL NO.: 7513-130
3. GSA CONTROL NO.: 7513-61270
4. NAME OF INSTALLATION *(Abbreviate when necessary so as not to exceed 23 letters and spaces)*: PHS Native (Alaska) Hospital
5. REPORTING AGENCY: Dept. of Health, Education, and Welfare
6. BUREAU OR OTHER MAJOR ORGANIZATION: Public Health Service - BMS

LOCATION

7. STATE OR COUNTRY: Alaska
8. CITY OR TOWN: Yakutat
9. COUNTY:
10. STREET ADDRESS, RFD, ROUTE NO. OR OTHER LOCAL DESIGNATION:

GEOGRAPHICAL CODE	STATE OR CONTINENT	CITY	COUNTY OR COUNTRY
	50	2860	

LAND

11. USAGE CODE (A)	CLASSIFICATION (B)	METHOD(S) OF ACQUISITION (CODE) 12	DATE(S) ACQUIRED 13	AREA *(Acres to nearest tenth)* URBAN 14	RURAL 15	COST 16
20	Institutional	2	1910		.7	140. (E)
	TOTAL LAND				.7	$ 140. (E)

BUILDINGS

17. USAGE CODE (A)	CLASSIFICATION (B)	NUMBER OF BUILDINGS 18	DATE(S) ACQUIRED 19	GROSS FLOOR AREA *(Outer dimensions)* TOTAL *(Sq. Ft.)* 20	PERCENT OCCUPIED 21	COST 22
10	OFFICE					
21	HOSPITAL	1	1926 (E)	1,740	100	8,000 (E)
22	PRISON					
23	SCHOOL					
29	OTHER INSTITUTIONAL USES					
30	HOUSING					
40	STORAGE					
50	INDUSTRIAL					
60	SERVICE					
80	ALL OTHER *(Specify in Remarks)*					
99	TRUST BUILDINGS			XXXXXXXXXXXX	XXXXXX	XXXXXXXX
	TOTAL BUILDINGS	1		1,740		$ 8,000 (E)

OTHER STRUCTURES AND FACILITIES

23. USAGE CODE (A)	CLASSIFICATION (B)	COST *(In thousands of dollars-omit 000)* 24	23. USAGE *(Cont'd)* CODE (A)	CLASSIFICATION (B)	COST *(Cont'd)* 24
13	HARBOR AND PORT FACILITIES		72	COMMUNICATION SYSTEMS	
15	POWER DEVELOPMENT AND DISTRIBUTION		76	ROADS AND BRIDGES	
16	RECLAMATION AND IRRIGATION		77	RAILROADS	
18	FLOOD CONTROL AND NAVIGATION		78	MONUMENTS AND MEMORIALS	
40	STORAGE (OTHER THAN BUILDINGS)		79	MISC. MILITARY FUNCTIONS	
50	INDUSTRIAL		80	ALL OTHER*	
71	UTILITY SYSTEMS		* *(Specify in Remarks)*		
	TOTAL COST OTHER STRUCTURES AND FACILITIES				$ 0

23. TOTAL COST, LAND, BUILDINGS, AND OTHER STRUCTURES AND FACILITIES: $ 8,140 (E)

26. REMARKS *(Use reverse if more space is required)*

Report to the Committee on Government Operations - land reported to GSA at Zero value.

27. TYPE OF TRANSACTION *(Check one only)*: [ ] 1. NEW ACQUISITION [ ] 2. OMISSION [ ] 3. TRANSFER IN [ ] 4. DISPOSAL [ ] 5. TRANSFER OUT [ ] 6. REVISION

28. PREPARED BY *(Type name and title)*: Norman T. Fowlkes, Jr.
Real Property Management Officer

29. SIGNATURE: Norman T. Fowlkes, Jr.

30. DATE: 9/14/60

GSA #ASM DC 58-15317

GSA FORM 1166 MAY 1958

GENERAL SERVICES ADMINISTRATION
ANNUAL REPORT OF REAL PROPERTY OWNED BY U. S. GOVERNMENT
(For Instructions see GSA Circular No. 80)

FORM APPROVED BUDGET BUREAU NO. 29-R108.3

1. REPORT AS OF: June 30, 1960
2. AGENCY CONTROL NO.: 7513-120
3. GSA CONTROL NO.: 7513-11474
4. NAME OF INSTALLATION (Abbreviate when necessary so as not to exceed 25 letters and spaces): PHS Indian Hospital
5. REPORTING AGENCY: Dept. of Health, Education, and Welfare
6. BUREAU OR OTHER MAJOR ORGANIZATION: Public Health Service - BMS

LOCATION

7. STATE OR COUNTRY: Arizona
8. CITY OR TOWN: Phoenix
9. COUNTY: Maricopa
10. STREET ADDRESS, RFD, ROUTE NO. OR OTHER LOCAL DESIGNATION: 1550 E. Indian School Road

GEOGRAPHICAL CODE	STATE OR CONTINENT	CITY	COUNTY OR COUNTRY
	02	0370	013

LAND

11. USAGE CODE (A)	CLASSIFICATION (B)	METHOD(S) OF ACQUISITION (CODE) 12	DATE(S) ACQUIRED 13	AREA (Acres to nearest tenth) URBAN 14	RURAL 15	COST 16
20	Institutional	2	1864-1944	.8		5,000 (E)
	TOTAL LAND			.8		$ 5,000 (E)

BUILDINGS

17. USAGE CODE (A)	CLASSIFICATION (B)	NUMBER OF BUILDINGS 18	DATE(S) ACQUIRED 19	GROSS FLOOR AREA (Outer dimensions) TOTAL (Sq. Ft.) 20	PERCENT OCCUPIED 21	COST 22
10	OFFICE					
21	HOSPITAL	1	1916	15,932	100	68,000
22	PRISON					
23	SCHOOL					
29	OTHER INSTITUTIONAL USES	1	1915	1,537	100	3,000
30	HOUSING					
40	STORAGE	1	1917	400	100	1,000
50	INDUSTRIAL					
60	SERVICE					
80	ALL OTHER (Specify in Remarks)					
99	TRUST BUILDINGS			XXXXXXXXXXX	XXXXXX	XXXXXXXX
	TOTAL BUILDINGS	3		17,869		$ 72,000

OTHER STRUCTURES AND FACILITIES

23. USAGE CODE (A)	CLASSIFICATION (B)	COST 24	23. USAGE (Cont'd) CODE (A)	CLASSIFICATION (B)	COST (Cont'd) 24
13	HARBOR AND PORT FACILITIES		72	COMMUNICATION SYSTEMS	
15	POWER DEVELOPMENT AND DISTRIBUTION		76	ROADS AND BRIDGES	
16	RECLAMATION AND IRRIGATION		77	RAILROADS	
18	FLOOD CONTROL AND NAVIGATION		78	MONUMENTS AND MEMORIALS	
40	STORAGE (OTHER THAN BUILDINGS)		79	MISC. MILITARY FUNCTIONS	
50	INDUSTRIAL		80	ALL OTHER*	
71	UTILITY SYSTEMS			* (Specify in Remarks)	

TOTAL COST OTHER STRUCTURES AND FACILITIES ..... $ 0

25. TOTAL COST, LAND, BUILDINGS, AND OTHER STRUCTURES AND FACILITIES ..... $ 77,000 (E)

26. REMARKS (Use reverse if more space is required)

Report for the Committee on Government Operations - Land reported to GSA at Zero value.

27. TYPE OF TRANSACTION (Check one only): [ ] 1. NEW ACQUISITION [ ] 2. OMISSION [ ] 3. TRANSFER IN [ ] 4. DISPOSAL [ ] 5. TRANSFER OUT [ ] 6. REVISION

28. PREPARED BY (Type name and title): Norman T. Fowlkes, Jr. Real Property Management Officer

29. SIGNATURE: Norman T. Fowlkes, Jr.

30. DATE: 9/12/60

GSA WASH DC 58-15317

GSA FORM 1166 MAY 1958

GENERAL SERVICES ADMINISTRATION

ANNUAL REPORT OF REAL PROPERTY OWNED BY U. S. GOVERNMENT

(For Instructions see GSA Circular No. 80)

FORM APPROVED BUDGET BUREAU NO. 28-R106.3

1. REPORT AS OF: June 30, 19 60

2. AGENCY CONTROL NO.: 7513-110

3. GSA CONTROL NO.: 7513-11486

4. NAME OF INSTALLATION *(Abbreviate when necessary so as not to exceed 23 letters and spaces)*: PHS Indian Hospital

5. REPORTING AGENCY: Dept. of Health, Education, and Welfare

6. BUREAU OR OTHER MAJOR ORGANIZATION: Public Health Service - BMS

LOCATION

7. STATE OR COUNTRY: Arizona

8. CITY OR TOWN: Winslow

9. COUNTY: Navajo

10. STREET ADDRESS, RFD, ROUTE NO. OR OTHER LOCAL DESIGNATION:

GEOGRAPHICAL CODE	STATE OR CONTINENT	CITY	COUNTY OR COUNTRY
	02	0610	017

LAND

11. USAGE CODE (A)	USAGE CLASSIFICATION (B)	METHOD(S) OF ACQUISITION (CODE) 12	DATE(S) ACQUIRED 13	AREA *(Acres to nearest tenth)* URBAN 14	AREA *(Acres to nearest tenth)* RURAL 15	COST 16
20	Institutional	2	1868-1944		29.5	2,950(E)
	TOTAL LAND				29.5	$ 2,950(E)

BUILDINGS

17. USAGE CODE (A)	USAGE CLASSIFICATION (B)	NUMBER OF BUILDINGS 18	DATE(S) ACQUIRED 19	GROSS FLOOR AREA *(Outer dimensions)* TOTAL *(Sq. Ft.)* 20	GROSS FLOOR AREA *(Outer dimensions)* PERCENT OCCUPIED 21	COST 22
10	OFFICE					
21	HOSPITAL	1	1908	10,039	100	137,000
22	PRISON					
23	SCHOOL					
29	OTHER INSTITUTIONAL USES					
30	HOUSING	7	1894-1953	7,628	100	33,000
40	STORAGE	3	1905-1953	4,299	100	9,000
50	INDUSTRIAL					
60	SERVICE	1	1918	200	100	1,000
80	ALL OTHER *(Specify in Remarks)*					
99	TRUST BUILDINGS			XXXXXXXXXXXX	XXXXX	XXXXXXXX
	TOTAL BUILDINGS	12		22,166		$ 180,000

OTHER STRUCTURES AND FACILITIES

23. USAGE CODE (A)	USAGE CLASSIFICATION (B)	COST 24	23. USAGE *(Cont'd)* CODE (A)	USAGE CLASSIFICATION (B)	COST *(Cont'd)* 24
13	HARBOR AND PORT FACILITIES		72	COMMUNICATION SYSTEMS	
15	POWER DEVELOPMENT AND DISTRIBUTION		76	ROADS AND BRIDGES	
16	RECLAMATION AND IRRIGATION		77	RAILROADS	
18	FLOOD CONTROL AND NAVIGATION		78	MONUMENTS AND MEMORIALS	
40	STORAGE (OTHER THAN BUILDINGS)		79	MISC. MILITARY FUNCTIONS	
50	INDUSTRIAL		80	ALL OTHER*	1,000
71	UTILITY SYSTEMS			* *(Specify in Remarks)*	
	TOTAL COST OTHER STRUCTURES AND FACILITIES				$ 1,000

25. TOTAL COST, LAND, BUILDINGS, AND OTHER STRUCTURES AND FACILITIES: $ 183,950(E)

26. REMARKS *(Use reverse if more space is required)*

Report for the Committee on Government Operations - Land reported to GSA at Zero value.

27. TYPE OF TRANSACTION *(Check one only)*: [ ] 1. NEW ACQUISITION [ ] 2. OMISSION [ ] 3. TRANSFER IN [ ] 4. DISPOSAL [ ] 5. TRANSFER OUT [ ] 6. REVISION

28. PREPARED BY *(Type name and title)*: Norman T. Fowlkes, Jr.
Real Property Management Officer

29. SIGNATURE: Norman T. Fowlkes Jr.

30. DATE: 9/13/60

GSA WASH DC 58-15317

GSA FORM 1166 MAY 1958

GENERAL SERVICES ADMINISTRATION

ANNUAL REPORT OF REAL PROPERTY OWNED BY U. S. GOVERNMENT

(For Instructions see GSA Circular No. 80)

FORM APPROVED BUDGET BUREAU NO. 29-R106.3

1. REPORT AS OF June 30, 1960

2. AGENCY CONTROL NO. 7513-120

3. GSA CONTROL NO. 7513-12677

4. NAME OF INSTALLATION (*Abbreviate when necessary so as not to exceed 23 letters and spaces*): PHS Indian School Infirmary

5. REPORTING AGENCY: Dept. of Health, Education, and Welfare

6. BUREAU OR OTHER MAJOR ORGANIZATION: Public Health Service - BMS

LOCATION

7. STATE OR COUNTRY: California

8. CITY OR TOWN: Riverside

9. COUNTY: Riverside

10. STREET ADDRESS, RFD, ROUTE NO. OR OTHER LOCAL DESIGNATION:

GEOGRAPHICAL CODE	STATE OR CONTINENT	CITY	COUNTY OR COUNTRY
	04	3070	065

LAND

11. USAGE CODE (A)	USAGE CLASSIFICATION (B)	METHOD(S) OF ACQUISITION (CODE) 12	DATE(S) ACQUIRED 13	AREA (*Acres to nearest tenth*) URBAN 14	AREA (*Acres to nearest tenth*) RURAL 15	COST 16
20	Institutional	2	1900-1926		.8	390.(E)
	TOTAL LAND					$ 390.(E)

BUILDINGS

17. USAGE CODE (A)	USAGE CLASSIFICATION (B)	NUMBER OF BUILDINGS 18	DATE(S) ACQUIRED 19	GROSS FLOOR AREA (*Outer dimensions*) TOTAL (*Sq. Ft.*) 20	GROSS FLOOR AREA (*Outer dimensions*) PERCENT OCCUPIED 21	COST 22
10	OFFICE					
21	HOSPITAL					
22	PRISON					
23	SCHOOL					
29	OTHER INSTITUTIONAL USES	1	1915(E)	8,912	100	16,000
30	HOUSING					
40	STORAGE					
50	INDUSTRIAL					
60	SERVICE					
80	ALL OTHER (*Specify in Remarks*)					
99	TRUST BUILDINGS			XXXXXXXXXXX	XXXXX	XXXXXXXX
	TOTAL BUILDINGS	1		8,912		$ 16,000

OTHER STRUCTURES AND FACILITIES

23. USAGE CODE (A)	USAGE CLASSIFICATION (B)	COST 24	23. USAGE (*Cont'd*) CODE (A)	USAGE CLASSIFICATION (B)	COST (*Cont'd*) 24
13	HARBOR AND PORT FACILITIES		72	COMMUNICATION SYSTEMS	
15	POWER DEVELOPMENT AND DISTRIBUTION		76	ROADS AND BRIDGES	
16	RECLAMATION AND IRRIGATION		77	RAILROADS	
18	FLOOD CONTROL AND NAVIGATION		78	MONUMENTS AND MEMORIALS	
40	STORAGE (OTHER THAN BUILDINGS)		79	MISC. MILITARY FUNCTIONS	
50	INDUSTRIAL		80	ALL OTHER*	
71	UTILITY SYSTEMS		* (*Specify in Remarks*)		
	TOTAL COST OTHER STRUCTURES AND FACILITIES				$ 0

25. TOTAL COST, LAND, BUILDINGS, AND OTHER STRUCTURES AND FACILITIES $ 16,390 (E)

26. REMARKS (*Use reverse if more space is required*)

Report for the Committee on Government Operations - Land reported to GSA at Zero Value.

27. TYPE OF TRANSACTION (*Check one only*): ☐ 1. NEW ACQUISITION ☐ 2. OMISSION ☐ 3. TRANSFER IN ☐ 4. DISPOSAL ☐ 5. TRANSFER OUT ☐ 6. REVISION

28. PREPARED BY (*Type name and title*): Norman T. Fowlkes, Jr.
Real Property Management Officer

29. SIGNATURE: Norman T. Fowlkes, Jr.

30. DATE: 9/13/60

GSA WASH DC 58-15317

GSA FORM 1166 MAY 1958

GENERAL SERVICES ADMINISTRATION

ANNUAL REPORT OF REAL PROPERTY OWNED BY U. S. GOVERNMENT

(For Instructions see GSA Circular No. 80)

FORM APPROVED BUDGET BUREAU NO. 28-R108.3

1. REPORT AS OF: June 30, 19 60

2. AGENCY CONTROL NO.: 7513-115

3. GSA CONTROL NO.: 7513-11492

4. NAME OF INSTALLATION *(Abbreviate when necessary so as not to exceed 23 letters and spaces)*: Indian School Infirmary

5. REPORTING AGENCY: Dept. of Health, Education, and Welfare

6. BUREAU OR OTHER MAJOR ORGANIZATION: Public Health Service, BMS

LOCATION

7. STATE OR COUNTRY: Kansas

8. CITY OR TOWN: Laurence

9. COUNTY: Douglas

10. STREET ADDRESS. RFD. ROUTE NO. OR OTHER LOCAL DESIGNATION:

GEOGRAPHICAL CODE	STATE OR CONTINENT	CITY	COUNTY OR COUNTRY
	15	3010	045

LAND

11. USAGE CODE (A)	USAGE CLASSIFICATION (B)	METHOD(S) OF ACQUISITION (CODE) 12	DATE(S) ACQUIRED 13	AREA *(Acres to nearest tenth)* URBAN 14	AREA *(Acres to nearest tenth)* RURAL 15	COST 16
20	Institutional	2	1882-1953	.4		50. (E)
	TOTAL LAND			.4		$ 50. (E)

BUILDINGS

17. USAGE CODE (A)	USAGE CLASSIFICATION (B)	NUMBER OF BUILDINGS 18	DATE(S) ACQUIRED 19	GROSS FLOOR AREA *(Outer dimensions)* TOTAL *(Sq. Ft.)* 20	PERCENT OCCUPIED 21	COST 22
10	OFFICE					
21	HOSPITAL					
22	PRISON					
23	SCHOOL					
29	OTHER INSTITUTIONAL USES	1	1905	9,647	100	11,000
30	HOUSING					
40	STORAGE					
50	INDUSTRIAL					
60	SERVICE					
80	ALL OTHER *(Specify in Remarks)*					
99	TRUST BUILDINGS			XXXXXXXXXXXX	XXXXX	XXXXXXXX
	TOTAL BUILDINGS	1		9,647		$ 11,000

OTHER STRUCTURES AND FACILITIES

23. USAGE CODE (A)	USAGE CLASSIFICATION (B)	COST 24	23. USAGE *(Cont'd)* CODE (A)	USAGE CLASSIFICATION (B)	COST *(Cont'd)* 24
13	HARBOR AND PORT FACILITIES		72	COMMUNICATION SYSTEMS	
15	POWER DEVELOPMENT AND DISTRIBUTION		76	ROADS AND BRIDGES	
16	RECLAMATION AND IRRIGATION		77	RAILROADS	
18	FLOOD CONTROL AND NAVIGATION		78	MONUMENTS AND MEMORIALS	
40	STORAGE (OTHER THAN BUILDINGS)		79	MISC. MILITARY FUNCTIONS	
50	INDUSTRIAL		80	ALL OTHER*	
71	UTILITY SYSTEMS		* *(Specify in Remarks)*		

TOTAL COST OTHER STRUCTURES AND FACILITIES: $ 0

25. TOTAL COST, LAND, BUILDINGS, AND OTHER STRUCTURES AND FACILITIES: $ 11,050 (E)

26. REMARKS *(Use reverse if more space is required)*

Report for the Committee on Government Operations - Land reported to GSA at Zero value.

27. TYPE OF TRANSACTION *(Check one only)*: [ ] 1. NEW ACQUISITION [ ] 2. OMISSION [ ] 3. TRANSFER IN [ ] 4. DISPOSAL [ ] 5. TRANSFER OUT [ ] 6. REVISION

28. PREPARED BY *(Type name and title)*: Norman T. Fowlkes, Jr.
Real Property Management Officer

29. SIGNATURE: Norman T. Fowlkes Jr.

30. DATE: 9/13/60

GSA WASH DC 58-15317

GSA FORM 1166 MAY 1958

GENERAL SERVICES ADMINISTRATION

ANNUAL REPORT OF REAL PROPERTY OWNED BY U. S. GOVERNMENT

(For Instructions see GSA Circular No. 80)

FORM APPROVED BUDGET BUREAU NO. 29-R106.3

1. REPORT AS OF: June 30, 19 60

2. AGENCY CONTROL NO.: 7513-105

3. GSA CONTROL NO.: 7513-11494

4. NAME OF INSTALLATION *(Abbreviate when necessary so as not to exceed 23 letters and spaces)*: PHS Indian Hospital

5. REPORTING AGENCY: Dept. of Health, Education, and Welfare

6. BUREAU OR OTHER MAJOR ORGANIZATION: Public Health Service - BMS

LOCATION

7. STATE OR COUNTRY: Minnesota

8. CITY OR TOWN: Cass Lake

9. COUNTY: Cass

10. STREET ADDRESS, RFD, ROUTE NO. OR OTHER LOCAL DESIGNATION:

GEOGRAPHICAL CODE	STATE OR CONTINENT	CITY	COUNTY OR COUNTRY
	22	1100	021

LAND

11. USAGE CODE (A)	USAGE CLASSIFICATION (B)	METHOD(S) OF ACQUISITION (CODE) 12	DATE(S) ACQUIRED 13	AREA *(Acres to nearest tenth)* URBAN 14	AREA *(Acres to nearest tenth)* RURAL 15	COST 16
20	Institutional	2	1915-1938		3.7	400.(E
	TOTAL LAND				3.7	$ 400.(E

BUILDINGS

17. USAGE CODE (A)	USAGE CLASSIFICATION (B)	NUMBER OF BUILDINGS 18	DATE(S) ACQUIRED 19	GROSS FLOOR AREA *(Outer dimensions)* TOTAL *(Sq. Ft.)* 20	GROSS FLOOR AREA *(Outer dimensions)* PERCENT OCCUPIED 21	COST 22
10	OFFICE					
21	HOSPITAL	1	1935	10,768	100	112,000
22	PRISON					
23	SCHOOL					
29	OTHER INSTITUTIONAL USES					
30	HOUSING	6	1931-1953	6,020	100	48,000
40	STORAGE					
50	INDUSTRIAL					
60	SERVICE					
80	ALL OTHER *(Specify in Remarks)*					
99	TRUST BUILDINGS			XXXXXXXXXXX	XXXXX	XXXXXXXX
	TOTAL BUILDINGS	7		16,788		$ 160,000

OTHER STRUCTURES AND FACILITIES

23. USAGE CODE (A)	USAGE CLASSIFICATION (B)	COST 24	23. USAGE *(Cont'd)* CODE (A)	USAGE CLASSIFICATION (B)	COST *(Cont'd)* 24
13	HARBOR AND PORT FACILITIES		72	COMMUNICATION SYSTEMS	
15	POWER DEVELOPMENT AND DISTRIBUTION		76	ROADS AND BRIDGES	
16	RECLAMATION AND IRRIGATION		77	RAILROADS	
18	FLOOD CONTROL AND NAVIGATION		78	MONUMENTS AND MEMORIALS	
40	STORAGE (OTHER THAN BUILDINGS)		79	MISC. MILITARY FUNCTIONS	
50	INDUSTRIAL		80	ALL OTHER*	
71	UTILITY SYSTEMS	7,000		* *(Specify in Remarks)*	
	TOTAL COST OTHER STRUCTURES AND FACILITIES				$ 7,000

25. TOTAL COST, LAND, BUILDINGS, AND OTHER STRUCTURES AND FACILITIES: $ 167,400(E)

26. REMARKS *(Use reverse if more space is required)*

Report for the Committee on Government Operations - Land reported to GSA at Zero value.

27. TYPE OF TRANSACTION *(Check one only)*: [ ] 1. NEW ACQUISITION [ ] 2. OMISSION [ ] 3. TRANSFER IN [ ] 4. DISPOSAL [ ] 5. TRANSFER OUT [ ] 6. REVISION

28. PREPARED BY *(Type name and title)*: Norman T. Fowlkes, Jr.
Real Property Management Officer

29. SIGNATURE: Norman T. Fowlkes Jr.

30. DATE: 9/13/60

GSA WASH DC 58-15317

GSA FORM 1166 MAY 1958

GENERAL SERVICES ADMINISTRATION

ANNUAL REPORT OF REAL PROPERTY OWNED BY U. S. GOVERNMENT

(For Instructions see GSA Circular No. 80)

FORM APPROVED BUDGET BUREAU NO. 29-R106.3

1. REPORT AS OF June 30, 1960

2. AGENCY CONTROL NO. 7513-115

3. GSA CONTROL NO. 7513-11500

4. NAME OF INSTALLATION *(Abbreviate when necessary so as not to exceed 23 letters and spaces)*: PHS Indian Hospital

5. REPORTING AGENCY: Dept. of Health, Education, and Welfare

6. BUREAU OR OTHER MAJOR ORGANIZATION: Public Health Service - BMS

LOCATION

7. STATE OR COUNTRY: Mississippi

8. CITY OR TOWN: Philadelphia

9. COUNTY: Neshoba

10. STREET ADDRESS, RFD, ROUTE NO. OR OTHER LOCAL DESIGNATION:

GEOGRAPHICAL CODE	STATE OR CONTINENT	CITY	COUNTY OR COUNTRY
	23	1940	099

LAND

11. USAGE CODE (A)	CLASSIFICATION (B)	METHOD(S) OF ACQUISITION (CODE) 12	DATE(S) ACQUIRED 13	AREA *(Acres to nearest tenth)* URBAN 14	RURAL 15	COST 16
20	Institutional	2	1918-1932		.9	50 (E)
TOTAL LAND					.9	$ 50(E)

BUILDINGS

17. USAGE CODE (A)	CLASSIFICATION (B)	NUMBER OF BUILDINGS 18	DATE(S) ACQUIRED 19	GROSS FLOOR AREA *(Outer dimensions)* TOTAL *(Sq. Ft.)* 20	PERCENT OCCUPIED 21	COST 22
10	OFFICE					
21	HOSPITAL	1	1931	8,786	100	35,000
22	PRISON					
23	SCHOOL					
29	OTHER INSTITUTIONAL USES					
30	HOUSING	1	1922-1949	2,217	100	9,000
40	STORAGE	1	1953	914	100	1,000
50	INDUSTRIAL					
60	SERVICE					
80	ALL OTHER *(Specify in Remarks)*					
99	TRUST BUILDINGS			XXXXXXXXXXX	XXXXX	XXXXXXXX
TOTAL BUILDINGS		3		-- 11,917		$ 45,000

OTHER STRUCTURES AND FACILITIES

23. USAGE CODE (A)	CLASSIFICATION (B)	COST *(In thousands of dollars-omit 000)* 24	23. USAGE *(Cont'd)* CODE (A)	CLASSIFICATION (B)	COST *(Cont'd)* 24
13	HARBOR AND PORT FACILITIES		72	COMMUNICATION SYSTEMS	
15	POWER DEVELOPMENT AND DISTRIBUTION		76	ROADS AND BRIDGES	
16	RECLAMATION AND IRRIGATION		77	RAILROADS	
18	FLOOD CONTROL AND NAVIGATION		78	MONUMENTS AND MEMORIALS	
40	STORAGE (OTHER THAN BUILDINGS)		79	MISC. MILITARY FUNCTIONS	
50	INDUSTRIAL		80	ALL OTHER*	
71	UTILITY SYSTEMS		* *(Specify in Remarks)*		

TOTAL COST OTHER STRUCTURES AND FACILITIES ..... $ 0

25. TOTAL COST, LAND, BUILDINGS, AND OTHER STRUCTURES AND FACILITIES ..... $ 45,050(E)

26. REMARKS *(Use reverse if more space is required)*

Report for the Committee on Government Operations - Land reported to GSA at Zero value.

27. TYPE OF TRANSACTION *(Check one only)*: ☐ 1. NEW ACQUISITION ☐ 2. OMISSION ☐ 3. TRANSFER IN ☐ 4. DISPOSAL ☐ 5. TRANSFER OUT ☐ 6. REVISION

28. PREPARED BY *(Type name and title)*: Norman T. Fowlkes, Jr.
Real Property Management Officer

29. SIGNATURE: Norman T. Fowlkes Jr.

30. DATE: 9/13/60

GSA WASH DC 58-15317

GSA FORM 1166 MAY 1958

GENERAL SERVICES ADMINISTRATION

ANNUAL REPORT OF REAL PROPERTY OWNED BY U. S. GOVERNMENT

(For Instructions see GSA Circular No. 80)

FORM APPROVED BUDGET BUREAU NO. 29.R106.3

1. REPORT AS OF: June 30, 19 60

2. AGENCY CONTROL NO.: 7513-105

3. GSA CONTROL NO.: 7513-12680

4. NAME OF INSTALLATION (*Abbreviate when necessary so as not to exceed 23 letters and spaces*): PHS Indian Health Clinic

5. REPORTING AGENCY: Dept. of Health, Education, and Welfare

6. BUREAU OR OTHER MAJOR ORGANIZATION: Public Health Service - BMS

LOCATION

7. STATE OR COUNTRY: Nebraska

8. CITY OR TOWN: Niobrara

9. COUNTY: Knox

10. STREET ADDRESS, RFD, ROUTE NO. OR OTHER LOCAL DESIGNATION

GEOGRAPHICAL CODE	STATE OR CONTINENT	CITY	COUNTY OR COUNTRY
	26	3460	107

LAND

11. USAGE CODE (A)	USAGE CLASSIFICATION (B)	METHOD(S) OF ACQUISITION (CODE) 12	DATE(S) ACQUIRED 13	AREA (*Acres to nearest tenth*) URBAN 14	AREA RURAL 15	COST 16
20	Institutional	2	1939		.8	100.(E)
TOTAL LAND					.8	$ 100.(E)

BUILDINGS

17. USAGE CODE (A)	USAGE CLASSIFICATION (B)	NUMBER OF BUILDINGS 18	DATE(S) ACQUIRED 19	GROSS FLOOR AREA (*Outer dimensions*) TOTAL (*Sq. Ft.*) 20	PERCENT OCCUPIED 21	COST 22
10	OFFICE					
21	HOSPITAL					
22	PRISON					
23	SCHOOL					
29	OTHER INSTITUTIONAL USES	1	1940	1,664	100	6,000
30	HOUSING					
40	STORAGE	1	1940	400	100	1,000
50	INDUSTRIAL					
60	SERVICE					
80	ALL OTHER (*Specify in Remarks*)					
99	TRUST BUILDINGS			XXXXXXXXXXX	XXXXX	XXXXXXXX
TOTAL BUILDINGS		2		2,064		$ 7,000

OTHER STRUCTURES AND FACILITIES

23. USAGE CODE (A)	USAGE CLASSIFICATION (B)	COST (*In thousands of dollars-omit 000*) 24	23. USAGE (*Cont'd*) CODE (A)	USAGE CLASSIFICATION (B)	COST (*Cont'd*) 24
13	HARBOR AND PORT FACILITIES		72	COMMUNICATION SYSTEMS	
15	POWER DEVELOPMENT AND DISTRIBUTION		76	ROADS AND BRIDGES	
16	RECLAMATION AND IRRIGATION		77	RAILROADS	
18	FLOOD CONTROL AND NAVIGATION		78	MONUMENTS AND MEMORIALS	
40	STORAGE (OTHER THAN BUILDINGS)		79	MISC. MILITARY FUNCTIONS	
50	INDUSTRIAL		80	ALL OTHER*	
71	UTILITY SYSTEMS			* (*Specify in Remarks*)	

TOTAL COST OTHER STRUCTURES AND FACILITIES ..... $ 0

25. TOTAL COST, LAND, BUILDINGS, AND OTHER STRUCTURES AND FACILITIES ..... $ 7,100(E)

26. REMARKS (*Use reverse if more space is required*)

Report for the Committee on Government Operations - Land reported to GSA at Zero value.

27. TYPE OF TRANSACTION (*Check one only*): ☐ 1. NEW ACQUISITION ☐ 2. OMISSION ☐ 3. TRANSFER IN ☐ 4. DISPOSAL ☐ 5. TRANSFER OUT ☐ 6. REVISION

28. PREPARED BY (*Type name and title*): Norman T. Fowlkes, Jr.
Real Property Management Officer

29. SIGNATURE: Norman T. Fowlkes Jr.

30. DATE: 9/13/60

GSA WASH DC 58-15317

GSA FORM 1166 MAY 1958

62804 O—60——18

GENERAL SERVICES ADMINISTRATION
ANNUAL REPORT OF REAL PROPERTY OWNED BY U. S. GOVERNMENT
(For Instructions see GSA Circular No. 80)

FORM APPROVED BUDGET BUREAU NO. 29-R108.3

REPORT AS OF June 30, 19 60

2. AGENCY CONTROL NO. 7413-105

3. GSA CONTROL NO. 7513-11506

4. NAME OF INSTALLATION *(Abbreviate when necessary so as not to exceed 23 letters and spaces)*: PHS Indian Hospital

5. REPORTING AGENCY: Dept. of Health, Education, and Welfare

6. BUREAU OR OTHER MAJOR ORGANIZATION: Public Health Service, BMS

LOCATION

7. STATE OR COUNTRY: Nebraska

8. CITY OR TOWN: Winnebago

9. COUNTY: Thurston

10. STREET ADDRESS, RFD, ROUTE NO. OR OTHER LOCAL DESIGNATION:

GEOGRAPHICAL CODE	STATE OR CONTINENT	CITY	COUNTY OR COUNTRY
	26	5260	173

LAND

11. USAGE CODE (A)	CLASSIFICATION (B)	METHOD(S) OF ACQUISITION (CODE) 12	DATE(S) ACQUIRED 13	AREA *(Acres to nearest tenth)* URBAN 14	RURAL 15	COST 16
20	Institutional	2	1931		4.5	454 (E)
TOTAL LAND					4.5	$ 454 (E)

BUILDINGS

17. USAGE CODE (A)	CLASSIFICATION (B)	NUMBER OF BUILDINGS 18	DATE(S) ACQUIRED 19	GROSS FLOOR AREA *(Outer dimensions)* TOTAL *(Sq. Ft.)* 20	PERCENT OCCUPIED 21	COST 22
10	OFFICE					
21	HOSPITAL	1	1932	21,091	100	151,000
22	PRISON					
23	SCHOOL					
29	OTHER INSTITUTIONAL USES					
30	HOUSING	12	1890-1932	10,765	100	102,000
40	STORAGE	2	1889-1942	1,303	100	46,000
50	INDUSTRIAL					
60	SERVICE					
80	ALL OTHER *(Specify in Remarks)*					
99	TRUST BUILDINGS			XXXXXXXXXXX	XXXXX	XXXXXXX
TOTAL BUILDINGS		15		33,159		$ 299,000

OTHER STRUCTURES AND FACILITIES

23. USAGE CODE (A)	CLASSIFICATION (B)	COST 24	23. USAGE *(Cont'd)* CODE (A)	CLASSIFICATION (B)	COST *(Cont'd)* 24
13	HARBOR AND PORT FACILITIES		72	COMMUNICATION SYSTEMS	
15	POWER DEVELOPMENT AND DISTRIBUTION		76	ROADS AND BRIDGES	1,000
16	RECLAMATION AND IRRIGATION		77	RAILROADS	
18	FLOOD CONTROL AND NAVIGATION		78	MONUMENTS AND MEMORIALS	
40	STORAGE (OTHER THAN BUILDINGS)		79	MISC. MILITARY FUNCTIONS	
50	INDUSTRIAL		80	ALL OTHER*	
71	UTILITY SYSTEMS	16,000	* *(Specify in Remarks)*		
TOTAL COST OTHER STRUCTURES AND FACILITIES					$ 17,000

25. TOTAL COST, LAND, BUILDINGS, AND OTHER STRUCTURES AND FACILITIES ..... $ 316,454(E)

26. REMARKS *(Use reverse if more space is required)*

Report for the Committee on Government Operations - Land reported to GSA at Zero value.

27. TYPE OF TRANSACTION *(Check one only)*: ☐ 1. NEW ACQUISITION ☐ 2. OMISSION ☐ 3. TRANSFER IN ☐ 4. DISPOSAL ☐ 5. TRANSFER OUT ☐ 6. REVISION

28. PREPARED BY *(Type name and title)*: Norman T. Fowlkes, Jr.
Real Property Management Officer

29. SIGNATURE: Norman T. Fowlkes, Jr.

30. DATE: 9/13/60

GSA WASH DC 58-15317

GSA FORM 1166 MAY 1958

GENERAL SERVICES ADMINISTRATION

ANNUAL REPORT OF REAL PROPERTY OWNED BY U. S. GOVERNMENT

(For Instructions see GSA Circular No. 80)

FORM APPROVED BUDGET BUREAU NO. 29-R108.3

1. REPORT AS OF: June 30, 19 60

2. AGENCY CONTROL NO.: 7513-120

3. GSA CONTROL NO.: 7513-12667

4. NAME OF INSTALLATION *(Abbreviate when necessary so as not to exceed 23 letters and spaces)*: Indian School Infirmary

5. REPORTING AGENCY: Dept. of Health, Education, and Welfare

6. BUREAU OR OTHER MAJOR ORGANIZATION: Public Health Service -- BMS

LOCATION

7. STATE OR COUNTRY: Nevada

8. CITY OR TOWN: Stewart

9. COUNTY: Ormsby

10. STREET ADDRESS. RFD. ROUTE NO. OR OTHER LOCAL DESIGNATION:

GEOGRAPHICAL CODE	STATE OR CONTINENT	CITY	COUNTY OR COUNTRY
	27	0197	025

LAND

11. USAGE CODE (A)	USAGE CLASSIFICATION (B)	METHOD(S) OF ACQUISITION (CODE) 12	DATE(S) ACQUIRED 13	AREA *(Acres to nearest tenth)* URBAN 14	AREA *(Acres to nearest tenth)* RURAL 15	COST 16
20	Institutional	2	1939-1940		.2	200 (E)
	TOTAL LAND				.2	$ 200 (E)

BUILDINGS

17. USAGE CODE (A)	USAGE CLASSIFICATION (B)	NUMBER OF BUILDINGS 18	DATE(S) ACQUIRED 19	GROSS FLOOR AREA *(Outer dimensions)* TOTAL *(Sq. Ft.)* 20	PERCENT OCCUPIED 21	COST 22
10	OFFICE					
21	HOSPITAL					
22	PRISON					
23	SCHOOL					
29	OTHER INSTITUTIONAL USES	1	1940	8,754	100	10,000
30	HOUSING					
40	STORAGE					
50	INDUSTRIAL					
60	SERVICE					
80	ALL OTHER *(Specify in Remarks)*					
99	TRUST BUILDINGS			XXXXXXXXXXX	XXXXX	XXXXXXX
	TOTAL BUILDINGS	1		8,754		$ 10,000

OTHER STRUCTURES AND FACILITIES

23. USAGE CODE (A)	USAGE CLASSIFICATION (B)	COST *(In thousands of dollars-omit 000)* 24	23. USAGE *(Cont'd)* CODE (A)	USAGE CLASSIFICATION (B)	COST *(Cont'd)* 24
13	HARBOR AND PORT FACILITIES		72	COMMUNICATION SYSTEMS	
15	POWER DEVELOPMENT AND DISTRIBUTION		76	ROADS AND BRIDGES	
16	RECLAMATION AND IRRIGATION		77	RAILROADS	
18	FLOOD CONTROL AND NAVIGATION		78	MONUMENTS AND MEMORIALS	
40	STORAGE (OTHER THAN BUILDINGS)		79	MISC. MILITARY FUNCTIONS	
50	INDUSTRIAL		80	ALL OTHER*	
71	UTILITY SYSTEMS			* *(Specify in Remarks)*	
	TOTAL COST OTHER STRUCTURES AND FACILITIES				$ 0

25. TOTAL COST, LAND, BUILDINGS, AND OTHER STRUCTURES AND FACILITIES: $ 10,200 (E)

26. REMARKS *(Use reverse if more space is required)*

Report for the Committee on Government Operations - Land reported to GSA at Zero Value.

27. TYPE OF TRANSACTION *(Check one only)*: [ ] 1. NEW ACQUISITION [ ] 2. OMISSION [ ] 3. TRANSFER IN [ ] 4. DISPOSAL [ ] 5. TRANSFER OUT [ ] 6. REVISION

28. PREPARED BY *(Type name and title)*: Norman T. Fowlkes, Jr.
Real Property Management Officer

29. SIGNATURE: Norman T. Fowlkes, Jr.

30. DATE: 9/13/60

GSA WASH DC 58-15317

GSA FORM 1166 MAY 1958

GENERAL SERVICES ADMINISTRATION

ANNUAL REPORT OF REAL PROPERTY OWNED BY U. S. GOVERNMENT

(For Instructions see GSA Circular No. 80)

FORM APPROVED BUDGET BUREAU NO. 29-R106.3

1. REPORT AS OF: June 30, 1960

2. AGENCY CONTROL NO.: 7513-110

3. GSA CONTROL NO.: 7513-11509

4. NAME OF INSTALLATION *(Abbreviate when necessary so as not to exceed 23 letters and spaces)*: Indian Health Center

5. REPORTING AGENCY: Dept. of Health, Education, and Welfare

6. BUREAU OR OTHER MAJOR ORGANIZATION: Public Health Service - BMS

LOCATION

7. STATE OR COUNTRY: New Mexico

8. CITY OR TOWN: Albuquerque

9. COUNTY: Bernalillo

10. STREET ADDRESS. RFD, ROUTE NO. OR OTHER LOCAL DESIGNATION:

GEOGRAPHICAL CODE	STATE OR CONTINENT	CITY	COUNTY OR COUNTRY
	30	0030	001

LAND

11. USAGE CODE (A)	USAGE CLASSIFICATION (B)	METHOD(S) OF ACQUISITION (CODE) 12	DATE(S) ACQUIRED 13	AREA *(Acres to nearest tenth)* URBAN 14	AREA RURAL 15	COST 16
20	Institutional	2	1945	.3		300(E)
	TOTAL LAND			.3		$ 300(E)

BUILDINGS

17. USAGE CODE (A)	USAGE CLASSIFICATION (B)	NUMBER OF BUILDINGS 18	DATE(S) ACQUIRED 19	GROSS FLOOR AREA *(Outer dimensions)* TOTAL *(Sq. Ft.)* 20	PERCENT OCCUPIED 21	COST 22
10	OFFICE					
21	HOSPITAL					
22	PRISON					
23	SCHOOL					
29	OTHER INSTITUTIONAL USES	1	1945	2,094	100	6,000
30	HOUSING					
40	STORAGE	1	1945	529	100	450(E)
50	INDUSTRIAL					
60	SERVICE					
80	ALL OTHER *(Specify in Remarks)*					
99	TRUST BUILDINGS			XXXXXXXXXXX	XXXXX	XXXXXXXX
	TOTAL BUILDINGS	2		2,623		$ 6,450(E)

OTHER STRUCTURES AND FACILITIES

23. USAGE CODE (A)	USAGE CLASSIFICATION (B)	COST *(In thousands of dollars-omit 000)* 24	23. USAGE *(Cont'd)* CODE (A)	USAGE CLASSIFICATION (B)	COST *(Cont'd)* 24
13	HARBOR AND PORT FACILITIES		72	COMMUNICATION SYSTEMS	
15	POWER DEVELOPMENT AND DISTRIBUTION		76	ROADS AND BRIDGES	
16	RECLAMATION AND IRRIGATION		77	RAILROADS	
18	FLOOD CONTROL AND NAVIGATION		78	MONUMENTS AND MEMORIALS	
40	STORAGE (OTHER THAN BUILDINGS)		79	MISC. MILITARY FUNCTIONS	
50	INDUSTRIAL		80	ALL OTHER*	
71	UTILITY SYSTEMS			* *(Specify in Remarks)*	
	TOTAL COST OTHER STRUCTURES AND FACILITIES				$ 0

25. TOTAL COST, LAND, BUILDINGS, AND OTHER STRUCTURES AND FACILITIES: $ 6,750 (E)

26. REMARKS *(Use reverse if more space is required)*

Report for the Committee on Government Operations - Land reported to GSA at Zero value.

27. TYPE OF TRANSACTION *(Check one only)*: [ ] 1. NEW ACQUISITION [ ] 2. OMISSION [ ] 3. TRANSFER IN [ ] 4. DISPOSAL [ ] 5. TRANSFER OUT [ ] 6. REVISION

28. PREPARED BY *(Type name and title)*: Norman T. Fowlkes, Jr.
Real Property Management Officer

29. SIGNATURE: Norman T. Fowlkes, Jr.

30. DATE: 9/13/60

GSA WASH DC 58-15317

GSA FORM 1166 MAY 1958

GENERAL SERVICES ADMINISTRATION
ANNUAL REPORT OF REAL PROPERTY OWNED BY U. S. GOVERNMENT
(For Instructions see GSA Circular No. 80)

FORM APPROVED BUDGET BUREAU NO. 29-R108.3

1. REPORT AS OF: June 30, 19 60
2. AGENCY CONTROL NO.: 7513-110
3. GSA CONTROL NO.: 7513-12668
4. NAME OF INSTALLATION *(Abbreviate when necessary so as not to exceed 23 letters and spaces)*: Indian Nursing School
5. REPORTING AGENCY: Dept. of Health, Education, and Welfare
6. BUREAU OR OTHER MAJOR ORGANIZATION: Public Health Service - BMS

LOCATION

7. STATE OR COUNTRY: New Mexico
8. CITY OR TOWN: Albuquerque
9. COUNTY: Bernalillo
10. STREET ADDRESS, RFD, ROUTE NO. OR OTHER LOCAL DESIGNATION:

GEOGRAPHICAL CODE	STATE OR CONTINENT	CITY	COUNTY OR COUNTRY
	30	0030	001

LAND

11. USAGE CODE (A)	CLASSIFICATION (B)	METHOD(S) OF ACQUISITION (CODE) 12	DATE(S) ACQUIRED 13	AREA *(Acres to nearest tenth)* URBAN 14	RURAL 15	COST 16
20	Institutional	2	1945	1.8		1800 (E)
TOTAL LAND				1.8		$ 1800 (E)

BUILDINGS

17. USAGE CODE (A)	CLASSIFICATION (B)	NUMBER OF BUILDINGS 18	DATE(S) ACQUIRED 19	GROSS FLOOR AREA *(Outer dimensions)* TOTAL *(Sq. Ft.)* 20	PERCENT OCCUPIED 21	COST 22
10	OFFICE					
21	HOSPITAL					
22	PRISON					
23	SCHOOL	1	1945	18,176	100	85,000
29	OTHER INSTITUTIONAL USES					
30	HOUSING					
40	STORAGE	1	1945	1,397	100	2,000
50	INDUSTRIAL					
60	SERVICE					
80	ALL OTHER *(Specify in Remarks)*					
99	TRUST BUILDINGS			XXXXXXXXXXX	XXXXX	XXXXXXX
TOTAL BUILDINGS		2		19,573		$ 87,000

OTHER STRUCTURES AND FACILITIES

23. USAGE CODE (A)	CLASSIFICATION (B)	COST *(In thousands of dollars-omit 000)* 24	23. USAGE *(Cont'd)* CODE (A)	CLASSIFICATION (B)	COST *(Cont'd)* 24
13	HARBOR AND PORT FACILITIES		72	COMMUNICATION SYSTEMS	
15	POWER DEVELOPMENT AND DISTRIBUTION		76	ROADS AND BRIDGES	
16	RECLAMATION AND IRRIGATION		77	RAILROADS	
18	FLOOD CONTROL AND NAVIGATION		78	MONUMENTS AND MEMORIALS	
40	STORAGE (OTHER THAN BUILDINGS)		79	MISC. MILITARY FUNCTIONS	
50	INDUSTRIAL		80	ALL OTHER*	
71	UTILITY SYSTEMS		* *(Specify in Remarks)*		

TOTAL COST OTHER STRUCTURES AND FACILITIES ..... $ ~~00,000(E)~~ 0

25. TOTAL COST, LAND, BUILDINGS, AND OTHER STRUCTURES AND FACILITIES ..... $ 88,800(E)

26. REMARKS *(Use reverse if more space is required)*

Report for the Committee on Government Operations - Land reported to GSA at Zero value.

27. TYPE OF TRANSACTION *(Check one only)*: [ ] 1. NEW ACQUISITION [ ] 2. OMISSION [ ] 3. TRANSFER IN [ ] 4. DISPOSAL [ ] 5. TRANSFER OUT [ ] 6. REVISION

28. PREPARED BY *(Type name and title)*: Norman T. Fowlkes, Jr.
Real Property Management Officer

29. SIGNATURE: Norman T. Fowlkes Jr.

30. DATE: 9/13/60

GSA WASH DC 58-15317

GSA FORM 1166 MAY 1958

GENERAL SERVICES ADMINISTRATION

ANNUAL REPORT OF REAL PROPERTY OWNED BY U. S. GOVERNMENT

(For Instructions see GSA Circular No. 80)

FORM APPROVED BUDGET BUREAU NO. 29-R108.3

1. REPORT AS OF: June 30, 19 60

2. AGENCY CONTROL NO.: 7513-110

3. GSA CONTROL NO.: 7513-11511

4. NAME OF INSTALLATION *(Abbreviate when necessary so as not to exceed 23 letters and spaces)*: PHS Indian Hospital

5. REPORTING AGENCY: Dept. of Health, Education, and Welfare

6. BUREAU OR OTHER MAJOR ORGANIZATION: Public Health Service, BMS

LOCATION

7. STATE OR COUNTRY: New Mexico

8. CITY OR TOWN: Crownpoint

9. COUNTY: McKinley

10. STREET ADDRESS, RFD, ROUTE NO. OR OTHER LOCAL DESIGNATION:

GEOGRAPHICAL CODE	STATE OR CONTINENT	CITY	COUNTY OR COUNTRY
	30	0215	031

LAND

11. USAGE CODE (A)	USAGE CLASSIFICATION (B)	METHOD(S) OF ACQUISITION (CODE) 12	DATE(S) ACQUIRED 13	AREA *(Acres to nearest tenth)* URBAN 14	AREA RURAL 15	COST 16
20	Institutional	2	1900		26.8	268 (E)
TOTAL LAND					26.8	$ 268 (E)

BUILDINGS

17. USAGE CODE (A)	USAGE CLASSIFICATION (B)	NUMBER OF BUILDINGS 18	DATE(S) ACQUIRED 19	GROSS FLOOR AREA *(Outer dimensions)* TOTAL *(Sq. Ft.)* 20	PERCENT OCCUPIED 21	COST 22
10	OFFICE					
21	HOSPITAL	1	1955	14,999	100	151,000
22	PRISON					
23	SCHOOL					
29	OTHER INSTITUTIONAL USES					
30	HOUSING	34	1900-1959	32,975	100	250,000(E)
40	STORAGE	3	1900-1955	1,692	100	7,000
50	INDUSTRIAL					
60	SERVICE					
80	ALL OTHER *(Specify in Remarks)*					
99	TRUST BUILDINGS			XXXXXXXXXXX	XXXXX	XXXXXXXX
TOTAL BUILDINGS		38		49,666		$ 408,000(E)

OTHER STRUCTURES AND FACILITIES

23. USAGE CODE (A)	USAGE CLASSIFICATION (B)	COST 24	23. USAGE *(Cont'd)* CODE (A)	USAGE CLASSIFICATION (B)	COST *(Cont'd)* 24
13	HARBOR AND PORT FACILITIES		72	COMMUNICATION SYSTEMS	
15	POWER DEVELOPMENT AND DISTRIBUTION		76	ROADS AND BRIDGES	
16	RECLAMATION AND IRRIGATION		77	RAILROADS	
18	FLOOD CONTROL AND NAVIGATION		78	MONUMENTS AND MEMORIALS	
40	STORAGE (OTHER THAN BUILDINGS)		79	MISC. MILITARY FUNCTIONS	
50	INDUSTRIAL		80	ALL OTHER*	10,000
71	UTILITY SYSTEMS	59,000		* *(Specify in Remarks)*	
TOTAL COST OTHER STRUCTURES AND FACILITIES					$ 69,000

25. TOTAL COST, LAND, BUILDINGS, AND OTHER STRUCTURES AND FACILITIES: $ 477,268(E)

26. REMARKS *(Use reverse if more space is required)*

Report for the Committee on Government Operations - Land reported to GSA at Zero value.

27. TYPE OF TRANSACTION *(Check one only)*: ☐ 1. NEW ACQUISITION ☐ 2. OMISSION ☐ 3. TRANSFER IN ☐ 4. DISPOSAL ☐ 5. TRANSFER OUT ☐ 6. REVISION

28. PREPARED BY *(Type name and title)*: Norman T. Fowlkes, Jr.
Real Property Management Officer

29. SIGNATURE: Norman T. Fowlkes Jr.

30. DATE: 9/13/60

GSA WASH DC 58-15317

GSA FORM 1166 MAY 1958

GENERAL SERVICES ADMINISTRATION
ANNUAL REPORT OF REAL PROPERTY OWNED BY U. S. GOVERNMENT
(For Instructions see GSA Circular No. 80)

FORM APPROVED BUDGET BUREAU NO. 29-R106.3

1. REPORT AS OF: June 30, 19 60
2. AGENCY CONTROL NO.: 7513-110
3. GSA CONTROL NO.: 7513-11513
4. NAME OF INSTALLATION (Abbreviate when necessary so as not to exceed 23 letters and spaces): Indian Health School
5. REPORTING AGENCY: Dept. of Health, Education, and Welfare
6. BUREAU OR OTHER MAJOR ORGANIZATION: Public Health Service - BMS

LOCATION

7. STATE OR COUNTRY: New Mexico
8. CITY OR TOWN: Fort Wingate
9. COUNTY: McKinley
10. STREET ADDRESS, RFD, ROUTE NO. OR OTHER LOCAL DESIGNATION:

GEOGRAPHICAL CODE	STATE OR CONTINENT	CITY	COUNTY OR COUNTRY
	30	0347	031

LAND

11. USAGE CODE (A)	USAGE CLASSIFICATION (B)	METHOD(S) OF ACQUISITION (CODE) 12	DATE(S) ACQUIRED 13	AREA (Acres to nearest tenth) URBAN 14	AREA (Acres to nearest tenth) RURAL 15	COST 16
20	Institutional	2	1945		.3	25 (E)
	TOTAL LAND				.3	$ 25 (E)

BUILDINGS

17. USAGE CODE (A)	USAGE CLASSIFICATION (B)	NUMBER OF BUILDINGS 18	DATE(S) ACQUIRED 19	GROSS FLOOR AREA (Outer dimensions) TOTAL (Sq. Ft.) 20	GROSS FLOOR AREA (Outer dimensions) PERCENT OCCUPIED 21	COST 22
10	OFFICE					
21	HOSPITAL					
22	PRISON					
23	SCHOOL					
29	OTHER INSTITUTIONAL USES	1	1945	600	100	2,000
30	HOUSING	1	1945	600	100	2,000
40	STORAGE					
50	INDUSTRIAL					
60	SERVICE					
80	ALL OTHER (Specify in Remarks)					
95	TRUST BUILDINGS			XXXXXXXXXXXX	XXXXX	XXXXXXXX
	TOTAL BUILDINGS	2		1,200		$ 4,000

OTHER STRUCTURES AND FACILITIES

23. USAGE CODE (A)	USAGE CLASSIFICATION (B)	COST (In thousands of dollars-omit 000) 24	23. USAGE (Cont'd) CODE (A)	USAGE CLASSIFICATION (B)	COST (Cont'd) 24
13	HARBOR AND PORT FACILITIES		72	COMMUNICATION SYSTEMS	
15	POWER DEVELOPMENT AND DISTRIBUTION		76	ROADS AND BRIDGES	
16	RECLAMATION AND IRRIGATION		77	RAILROADS	
18	FLOOD CONTROL AND NAVIGATION		78	MONUMENTS AND MEMORIALS	
40	STORAGE (OTHER THAN BUILDINGS)		79	MISC. MILITARY FUNCTIONS	
50	INDUSTRIAL		80	ALL OTHER*	
71	UTILITY SYSTEMS			* (Specify in Remarks)	
	TOTAL COST OTHER STRUCTURES AND FACILITIES				$ 0

25. TOTAL COST, LAND, BUILDINGS, AND OTHER STRUCTURES AND FACILITIES: $ 4,025 (E)

26. REMARKS (Use reverse if more space is required)
Report for the Committee on Government Operations - Land reported to GSA at Zero value.

27. TYPE OF TRANSACTION (Check one only): [ ] 1. NEW ACQUISITION [ ] 2. OMISSION [ ] 3. TRANSFER IN [ ] 4. DISPOSAL [ ] 5. TRANSFER OUT [ ] 6. REVISION

28. PREPARED BY (Type name and title): Norman T. Fowlkes, Jr.
Real Property Management Officer

29. SIGNATURE: Norman T. Fowlkes, Jr.

30. DATE: 9/13/60

GSA WASH DC 58-15317

GSA FORM 1166 MAY 1958

GENERAL SERVICES ADMINISTRATION
ANNUAL REPORT OF REAL PROPERTY OWNED BY U. S. GOVERNMENT
(For Instructions see GSA Circular No. 80)

FORM APPROVED BUDGET BUREAU NO. 29-R106.3

1. REPORT AS OF: June 30, 1960
2. AGENCY CONTROL NO.: 7513-110
3. GSA CONTROL NO.: 7513-11514
4. NAME OF INSTALLATION (Abbreviate when necessary so as not to exceed 23 letters and spaces): PHS Indian Hospital
5. REPORTING AGENCY: Dept. of Health, Education, and Welfare
6. BUREAU OR OTHER MAJOR ORGANIZATION: Public Health Service, BMS

LOCATION

7. STATE OR COUNTRY: New Mexico
8. CITY OR TOWN: Mescalero
9. COUNTY: Otero
10. STREET ADDRESS. RFD, ROUTE NO. OR OTHER LOCAL DESIGNATION

GEOGRAPHICAL CODE	STATE OR CONTINENT	CITY	COUNTY OR COUNTRY
	30	0585	035

LAND

11. USAGE CODE (A)	CLASSIFICATION (B)	METHOD(S) OF ACQUISITION (CODE) 12	DATE(S) ACQUIRED 13	AREA (Acres to nearest tenth) URBAN 14	RURAL 15	COST 16
20	Institutional	2	1873		3.0	150 (E)
TOTAL LAND					3.0	$ 150 (E)

BUILDINGS

17. USAGE CODE (A)	CLASSIFICATION (B)	NUMBER OF BUILDINGS 18	DATE(S) ACQUIRED 19	GROSS FLOOR AREA (Outer dimensions) TOTAL (Sq. Ft.) 20	PERCENT OCCUPIED 21	COST 22
10	OFFICE					
21	HOSPITAL	1	1905	9,478	100	18,000
22	PRISON					
23	SCHOOL					
29	OTHER INSTITUTIONAL USES					
30	HOUSING	5	1953	3,937	100	17,000
40	STORAGE	1	1905	390	100	300 (E)
50	INDUSTRIAL					
60	SERVICE					
80	ALL OTHER (Specify in Remarks)					
99	TRUST BUILDINGS			XXXXXXXXXXX	XXXXXX	XXXXXXXX
TOTAL BUILDINGS		7		13,805		$ 35,300 (E)

OTHER STRUCTURES AND FACILITIES

23. USAGE CODE (A)	CLASSIFICATION (B)	COST 24	23. USAGE (Cont'd) CODE (A)	CLASSIFICATION (B)	COST (Cont'd) 24
13	HARBOR AND PORT FACILITIES		72	COMMUNICATION SYSTEMS	
15	POWER DEVELOPMENT AND DISTRIBUTION		76	ROADS AND BRIDGES	
16	RECLAMATION AND IRRIGATION		77	RAILROADS	
18	FLOOD CONTROL AND NAVIGATION		78	MONUMENTS AND MEMORIALS	
40	STORAGE (OTHER THAN BUILDINGS)		79	MISC. MILITARY FUNCTIONS	
50	INDUSTRIAL		80	ALL OTHER*	
71	UTILITY SYSTEMS	5,000	* (Specify in Remarks)		
TOTAL COST OTHER STRUCTURES AND FACILITIES					$ 5,000

25. TOTAL COST, LAND, BUILDINGS, AND OTHER STRUCTURES AND FACILITIES ..... $ 40,450(E)

26. REMARKS (Use reverse if more space is required)

Report for the Committee on Government Operations - Land reported to GSA at Zero value.

27. TYPE OF TRANSACTION (Check one only): ☐ 1. NEW ACQUISITION ☐ 2. OMISSION ☐ 3. TRANSFER IN ☐ 4. DISPOSAL ☐ 5. TRANSFER OUT ☐ 6. REVISION

28. PREPARED BY (Type name and title): Norman T. Fowlkes, Jr. Real Property Management Officer

29. SIGNATURE: Norman T. Fowlkes, Jr.

30. DATE: 9/13/60

GSA WASH DC 58-15317

GSA FORM 1166 MAY 1956

GENERAL SERVICES ADMINISTRATION
ANNUAL REPORT OF REAL PROPERTY OWNED BY U. S. GOVERNMENT
(For Instructions see GSA Circular No. 80)

FORM APPROVED BUDGET BUREAU NO. 29-R108.3

1. REPORT AS OF: June 30, 19 60
2. AGENCY CONTROL NO.: 7513-110
3. GSA CONTROL NO.: 7513-11516
4. NAME OF INSTALLATION (Abbreviate when necessary so as not to exceed 23 letters and spaces): PHS Indian Hospital
5. REPORTING AGENCY: Dept. of Health, Education, and Welfare
6. BUREAU OR OTHER MAJOR ORGANIZATION: Public Health Service - BMS

LOCATION

7. STATE OR COUNTRY: New Mexico
8. CITY OR TOWN: Santa Fe
9. COUNTY: Santa Fe
10. STREET ADDRESS, RFD, ROUTE NO, OR OTHER LOCAL DESIGNATION:

GEOGRAPHICAL CODE	STATE OR CONTINENT	CITY	COUNTY OR COUNTRY
	30	0710	049

LAND

11. USAGE CODE (A)	USAGE CLASSIFICATION (B)	METHOD(S) OF ACQUISITION (CODE) 12	DATE(S) ACQUIRED 13	AREA (Acres to nearest tenth) URBAN 14	AREA RURAL 15	COST 16
20	Institutional	2	1882-1949	4.3		1,000(E)
TOTAL LAND				4.3		$ 1,000(E)

BUILDINGS

17. USAGE CODE (A)	USAGE CLASSIFICATION (B)	NUMBER OF BUILDINGS 18	DATE(S) ACQUIRED 19	GROSS FLOOR AREA (Outer dimensions) TOTAL (Sq. Ft.) 20	PERCENT OCCUPIED 21	COST 22
10	OFFICE	1	1953	670	100	5,000
21	HOSPITAL	1	1911	16,084	100	177,000
22	PRISON					
23	SCHOOL					
29	OTHER INSTITUTIONAL USES					
30	HOUSING	2	1905-1939	5,471	100	27,000
40	STORAGE					
50	INDUSTRIAL					
60	SERVICE					
80	ALL OTHER (Specify in Remarks)					
99	TRUST BUILDINGS			XXXXXXXXXXX	XXXXX	XXXXXXXX
TOTAL BUILDINGS		4		22,225		$ 209,000

OTHER STRUCTURES AND FACILITIES

23. USAGE CODE (A)	USAGE CLASSIFICATION (B)	COST (In thousands of dollars-omit 000) 24	23. USAGE (Cont'd) CODE (A)	USAGE CLASSIFICATION (B)	COST (Cont'd) 24
13	HARBOR AND PORT FACILITIES		72	COMMUNICATION SYSTEMS	
15	POWER DEVELOPMENT AND DISTRIBUTION		76	ROADS AND BRIDGES	
16	RECLAMATION AND IRRIGATION		77	RAILROADS	
18	FLOOD CONTROL AND NAVIGATION		78	MONUMENTS AND MEMORIALS	
40	STORAGE (OTHER THAN BUILDINGS)		79	MISC. MILITARY FUNCTIONS	
50	INDUSTRIAL		80	ALL OTHER*	
71	UTILITY SYSTEMS		* (Specify in Remarks)		0
TOTAL COST OTHER STRUCTURES AND FACILITIES					$ 0

25. TOTAL COST, LAND, BUILDINGS, AND OTHER STRUCTURES AND FACILITIES: $ 210,000 (E)

26. REMARKS (Use reverse if more space is required)

Report for the Committee on Government Operations - Land reported to GSA at Zero value.

27. TYPE OF TRANSACTION (Check one only): ☐ 1. NEW ACQUISITION ☐ 2. OMISSION ☐ 3. TRANSFER IN ☐ 4. DISPOSAL ☐ 5. TRANSFER OUT ☐ 6. REVISION

28. PREPARED BY (Type name and title): Norman T. Fowlkes, Jr. Real Property Management Officer

29. SIGNATURE: Norman T. Fowlkes Jr.

30. DATE: 9/13/60

GSA WASH DC 58-15317

GSA FORM 1166 MAY 1958

GENERAL SERVICES ADMINISTRATION
ANNUAL REPORT OF REAL PROPERTY OWNED BY U. S. GOVERNMENT
(For Instructions see GSA Circular No. 80)

FORM APPROVED BUDGET BUREAU NO. 29-R106.3

1. REPORT AS OF: June 30, 19 60
2. AGENCY CONTROL NO.: 7513-115
3. GSA CONTROL NO.: 7513-11521
4. NAME OF INSTALLATION *(Abbreviate when necessary so as not to exceed 33 letters and spaces)*: PHS Indian Hospital
5. REPORTING AGENCY: Dept. of Health, Education, and Welfare
6. BUREAU OR OTHER MAJOR ORGANIZATION: Public Health Service - BMS

LOCATION

7. STATE OR COUNTRY: North Carolina
8. CITY OR TOWN: Cherokee
9. COUNTY: Swain
10. STREET ADDRESS, RFD, ROUTE NO. OR OTHER LOCAL DESIGNATION:

GEOGRAPHICAL CODE	STATE OR CONTINENT	CITY	COUNTY OR COUNTRY
	32	0875	173

LAND

11. USAGE CODE (A)	USAGE CLASSIFICATION (B)	METHOD(S) OF ACQUISITION (CODE) 12	DATE(S) ACQUIRED 13	AREA (Acres to nearest tenth) URBAN 14	AREA (Acres to nearest tenth) RURAL 15	COST 16
20	Institutional	2	1897-1926		1.2	55 (E)
TOTAL LAND					1.2	$ 55 (E)

BUILDINGS

17. USAGE CODE (A)	USAGE CLASSIFICATION (B)	NUMBER OF BUILDINGS 18	DATE(S) ACQUIRED 19	GROSS FLOOR AREA (Outer dimensions) TOTAL (Sq. Ft.) 20	PERCENT OCCUPIED 21	COST 22
10	OFFICE					
21	HOSPITAL	1	1937	7,647	100	76,000
22	PRISON					
23	SCHOOL					
29	OTHER INSTITUTIONAL USES					
30	HOUSING	4	1894-1952	4,690	100	9,000
40	STORAGE					
50	INDUSTRIAL					
60	SERVICE					
80	ALL OTHER *(Specify in Remarks)*					
99	TRUST BUILDINGS			XXXXXXXXXXX	XXXXX	XXXXXXXX
TOTAL BUILDINGS		5		12,337		$ 85,000

OTHER STRUCTURES AND FACILITIES

23. USAGE CODE (A)	USAGE CLASSIFICATION (B)	COST (In thousands of dollars-omit 000) 24	23. USAGE (Cont'd) CODE (A)	USAGE CLASSIFICATION (B)	COST (Cont'd) 24
13	HARBOR AND PORT FACILITIES		72	COMMUNICATION SYSTEMS	
15	POWER DEVELOPMENT AND DISTRIBUTION		76	ROADS AND BRIDGES	
16	RECLAMATION AND IRRIGATION		77	RAILROADS	
18	FLOOD CONTROL AND NAVIGATION		78	MONUMENTS AND MEMORIALS	
40	STORAGE (OTHER THAN BUILDINGS)		79	MISC. MILITARY FUNCTIONS	
50	INDUSTRIAL		80	ALL OTHER*	
71	UTILITY SYSTEMS			* *(Specify in Remarks)*	
TOTAL COST OTHER STRUCTURES AND FACILITIES					$ 0
25. TOTAL COST, LAND, BUILDINGS, AND OTHER STRUCTURES AND FACILITIES					$ 85,055 (E)

26. REMARKS *(Use reverse if more space is required)*

Report for the Committee on Government Operations - Land reported to GSA at Zero value.

27. TYPE OF TRANSACTION *(Check one only)*: ☐ 1. NEW ACQUISITION ☐ 2. OMISSION ☐ 3. TRANSFER IN ☐ 4. DISPOSAL ☐ 5. TRANSFER OUT ☐ 6. REVISION

28. PREPARED BY *(Type name and title)*: Norman T. Fowlkes, Jr.
Real Property Management Officer

29. SIGNATURE: Norman T. Fowlkes, Jr.

30. DATE: 9/13/60

GSA WASH DC 58-15317

GSA FORM 1166 MAY 1959

GENERAL SERVICES ADMINISTRATION
ANNUAL REPORT OF REAL PROPERTY OWNED BY U. S. GOVERNMENT
(For Instructions see GSA Circular No. 80)

FORM APPROVED BUDGET BUREAU NO. 29.R108.3

1. REPORT AS OF: June 30, 19 60
2. AGENCY CONTROL NO.: 7513-105
3. GSA CONTROL NO.: 7513-11523
4. NAME OF INSTALLATION (Abbreviate when necessary so as not to exceed 23 letters and spaces): Indian Health Center
5. REPORTING AGENCY: Dept. of Health, Education, and Welfare
6. BUREAU OR OTHER MAJOR ORGANIZATION: Public Health Service - BMS

LOCATION

7. STATE OR COUNTRY: North Dakota
8. CITY OR TOWN: Fort Totten
9. COUNTY: Benson
10. STREET ADDRESS, RFD, ROUTE NO. OR OTHER LOCAL DESIGNATION

GEOGRAPHICAL CODE	STATE OR CONTINENT	CITY	COUNTY OR COUNTRY
	33	1117	005

LAND

11. USAGE CODE (A)	CLASSIFICATION (B)	METHOD(S) OF ACQUISITION (CODE) 12	DATE(S) ACQUIRED 13	AREA (Acres to nearest tenth) URBAN 14	RURAL 15	COST 16
20	Institutional	2	1904-1942		1.5(E)	150(E)
TOTAL LAND					1.5(E)	$ 150(E)

BUILDINGS

17. USAGE CODE (A)	CLASSIFICATION (B)	NUMBER OF BUILDINGS 18	DATE(S) ACQUIRED 19	GROSS FLOOR AREA (Outer dimensions) TOTAL (Sq. Ft.) 20	PERCENT OCCUPIED 21	COST 22
10	OFFICE					
21	HOSPITAL					
22	PRISON					
23	SCHOOL					
29	OTHER INSTITUTIONAL USES	1	1940-1942	2,748	100	15,000
30	HOUSING					
40	STORAGE	1	1940-1942	1,560	100	2,000
50	INDUSTRIAL					
60	SERVICE					
80	ALL OTHER (Specify in Remarks)					
99	TRUST BUILDINGS			XXXXXXXXXXXX	XXXXX	XXXXXXXX
TOTAL BUILDINGS		2		4,308		$ 17,000

OTHER STRUCTURES AND FACILITIES

23. USAGE CODE (A)	CLASSIFICATION (B)	COST (In thousands of dollars-omit 000) 24	23. USAGE (Cont'd) CODE (A)	CLASSIFICATION (B)	COST (Cont'd) 24
13	HARBOR AND PORT FACILITIES		72	COMMUNICATION SYSTEMS	
15	POWER DEVELOPMENT AND DISTRIBUTION		76	ROADS AND BRIDGES	
16	RECLAMATION AND IRRIGATION		77	RAILROADS	
18	FLOOD CONTROL AND NAVIGATION		78	MONUMENTS AND MEMORIALS	
40	STORAGE (OTHER THAN BUILDINGS)		79	MISC. MILITARY FUNCTIONS	
50	INDUSTRIAL		80	ALL OTHER*	
71	UTILITY SYSTEMS			* (Specify in Remarks)	

TOTAL COST OTHER STRUCTURES AND FACILITIES ..... $ 0

25. TOTAL COST, LAND, BUILDINGS, AND OTHER STRUCTURES AND FACILITIES ..... $ 17,150 (E)

26. REMARKS (Use reverse if more space is required)

Report for the Committee on Government Operations - Land reported to GSA at Zero value.

27. TYPE OF TRANSACTION (Check one only): [ ] 1. NEW ACQUISITION [ ] 2. OMISSION [ ] 3. TRANSFER IN [ ] 4. DISPOSAL [ ] 5. TRANSFER OUT [ ] 6. REVISION

28. PREPARED BY (Type name and title): Norman T. Fowlkes, Jr. Real Property Management Officer

29. SIGNATURE: Norman T. Fowlkes, Jr.

30. DATE: 9/13/60

GSA WASH DC 58-15317

GSA FORM 1166 MAY 1958

GENERAL SERVICES ADMINISTRATION

ANNUAL REPORT OF REAL PROPERTY OWNED BY U. S. GOVERNMENT

(For Instructions see GSA Circular No. 80)

FORM APPROVED BUDGET BUREAU NO. 29-R106.3

1. REPORT AS OF: June 30, 1960

2. AGENCY CONTROL NO.: 7513-115

3. GSA CONTROL NO.: 7513-11528

4. NAME OF INSTALLATION *(Abbreviate when necessary so as not to exceed 23 letters and spaces)*: PHS Indian Hospital

5. REPORTING AGENCY: Dept. of Health, Education, and Welfare

6. BUREAU OR OTHER MAJOR ORGANIZATION: Public Health Service - BMS

LOCATION

7. STATE OR COUNTRY: Oklahoma

8. CITY OR TOWN: Claremore

9. COUNTY: Rogers

10. STREET ADDRESS. RFD. ROUTE NO. OR OTHER LOCAL DESIGNATION:

GEOGRAPHICAL CODE	STATE OR CONTINENT	CITY	COUNTY OR COUNTRY
	35	0990	131

LAND

11. USAGE CODE (A)	CLASSIFICATION (B)	METHOD(S) OF ACQUISITION (CODE) 12	DATE(S) ACQUIRED 13	AREA *(Acres to nearest tenth)* URBAN 14	RURAL 15	COST 16
20	Institutional	2	1938		10.0	200(E)
TOTAL LAND					10.0	$ 200(E)

BUILDINGS

17. USAGE CODE (A)	CLASSIFICATION (B)	NUMBER OF BUILDINGS 18	DATE(S) ACQUIRED 19	GROSS FLOOR AREA *(Outer dimensions)* TOTAL *(Sq. Ft.)* 20	PERCENT OCCUPIED 21	COST 22
10	OFFICE					
21	HOSPITAL	1	1929	72,478	100	168,000
22	PRISON					
23	SCHOOL					
29	OTHER INSTITUTIONAL USES					
30	HOUSING	4	1932-1939	10,528	100	46,000
40	STORAGE	2	1929-1937	1,720	100	2,000
50	INDUSTRIAL					
60	SERVICE					
80	ALL OTHER *(Specify in Remarks)*					
99	TRUST BUILDINGS			XXXXXXXXXXX	XXXXX	XXXXXXX
TOTAL BUILDINGS		7		84,726		$ 216,000

OTHER STRUCTURES AND FACILITIES

23. USAGE CODE (A)	CLASSIFICATION (B)	COST 24	23. USAGE *(Cont'd)* CODE (A)	CLASSIFICATION (B)	COST *(Cont'd)* 24
13	HARBOR AND PORT FACILITIES		72	COMMUNICATION SYSTEMS	1,000
15	POWER DEVELOPMENT AND DISTRIBUTION		76	ROADS AND BRIDGES	
16	RECLAMATION AND IRRIGATION		77	RAILROADS	
18	FLOOD CONTROL AND NAVIGATION		78	MONUMENTS AND MEMORIALS	
40	STORAGE (OTHER THAN BUILDINGS)		79	MISC. MILITARY FUNCTIONS	
50	INDUSTRIAL		80	ALL OTHER*	3,000
71	UTILITY SYSTEMS	26,000		* *(Specify in Remarks)*	
TOTAL COST OTHER STRUCTURES AND FACILITIES					$ 30,000

25. TOTAL COST, LAND, BUILDINGS, AND OTHER STRUCTURES AND FACILITIES: $ 246,200(E)

26. REMARKS *(Use reverse if more space is required)*

Report for the Committee on Government Operations - Land reported to GSA at Zero value.

27. TYPE OF TRANSACTION *(Check one only)*: [ ] 1. NEW ACQUISITION [ ] 2. OMISSION [ ] 3. TRANSFER IN [ ] 4. DISPOSAL [ ] 5. TRANSFER OUT [ ] 6. REVISION

28. PREPARED BY *(Type name and title)*: Norman T. Fowlkes, Jr. Real Property Management Officer

29. SIGNATURE: Norman T. Fowlkes Jr.

30. DATE: 9/13/60

GSA WASH DC 58-15317

GSA FORM 1166 MAY 1958

GENERAL SERVICES ADMINISTRATION

ANNUAL REPORT OF REAL PROPERTY OWNED BY U. S. GOVERNMENT

(For Instructions see GSA Circular No. 80)

FORM APPROVED BUDGET BUREAU NO. 29-R106.3

1. REPORT AS OF: June 30, 19 60

2. AGENCY CONTROL NO.: 7513-115

3. GSA CONTROL NO.: 7513-11537

4. NAME OF INSTALLATION *(Abbreviate when necessary so as not to exceed 23 letters and spaces)*: PHS Indian Hospital

5. REPORTING AGENCY: Dept. of Health, Education, and Welfare

6. BUREAU OR OTHER MAJOR ORGANIZATION: Public Health Service - BMS

LOCATION

7. STATE OR COUNTRY: Oklahoma

8. CITY OR TOWN: Tahlequah

9. COUNTY: Cherokee

10. STREET ADDRESS, RFD, ROUTE NO. OR OTHER LOCAL DESIGNATION:

GEOGRAPHICAL CODE	STATE OR CONTINENT	CITY	COUNTY OR COUNTRY
	35	4600	021

LAND

11. USAGE CODE (A)	USAGE CLASSIFICATION (B)	METHOD(S) OF ACQUISITION (CODE) 12	DATE(S) ACQUIRED 13	AREA *(Acres to nearest tenth)* URBAN 14	AREA *(Acres to nearest tenth)* RURAL 15	COST 16
20	Institutional	2	1919-1950	8.0		400 (E)
TOTAL LAND				8.0		$ 400(E)

BUILDINGS

17. USAGE CODE (A)	USAGE CLASSIFICATION (B)	NUMBER OF BUILDINGS 18	DATE(S) ACQUIRED 19	GROSS FLOOR AREA *(Outer dimensions)* TOTAL *(Sq. Ft.)* 20	PERCENT OCCUPIED 21	COST 22
10	OFFICE					
21	HOSPITAL	1	1937	20,896	100	200,000
22	PRISON					
23	SCHOOL					
29	OTHER INSTITUTIONAL USES					
30	HOUSING	4	1937-1951	8,675	100	59,000
40	STORAGE	2	1937	2,464	100	5,000
50	INDUSTRIAL					
60	SERVICE					
80	ALL OTHER *(Specify in Remarks)*					
99	TRUST BUILDINGS			XXXXXXXXXXX	XXXXXX	XXXXXXXX
TOTAL BUILDINGS		7		32,035		$ 264,000

OTHER STRUCTURES AND FACILITIES

23. USAGE CODE (A)	USAGE CLASSIFICATION (B)	COST 24	23. USAGE *(Cont'd)* CODE (A)	USAGE CLASSIFICATION (B)	COST *(Cont'd)* 24
13	HARBOR AND PORT FACILITIES		72	COMMUNICATION SYSTEMS	2,000
15	POWER DEVELOPMENT AND DISTRIBUTION		76	ROADS AND BRIDGES	
16	RECLAMATION AND IRRIGATION		77	RAILROADS	
18	FLOOD CONTROL AND NAVIGATION		78	MONUMENTS AND MEMORIALS	
40	STORAGE (OTHER THAN BUILDINGS)		79	MISC. MILITARY FUNCTIONS	
50	INDUSTRIAL		80	ALL OTHER*	
71	UTILITY SYSTEMS	21,000	* *(Specify in Remarks)*		
TOTAL COST OTHER STRUCTURES AND FACILITIES					$ 23,000

25. TOTAL COST, LAND, BUILDINGS, AND OTHER STRUCTURES AND FACILITIES: $ 287,400(E)

26. REMARKS *(Use reverse if more space is required)*

Report for the Committee on Government Operations -- Land reported to GSA at Zero value.

27. TYPE OF TRANSACTION *(Check one only)*: [ ] 1. NEW ACQUISITION [ ] 2. OMISSION [ ] 3. TRANSFER IN [ ] 4. DISPOSAL [ ] 5. TRANSFER OUT [ ] 6. REVISION

28. PREPARED BY *(Type name and title)*: Norman T. Fowlkes, Jr. Real Property Management Officer

29. SIGNATURE: Norman T. Fowlkes, Jr.

30. DATE: 9/13/60

GSA WASH DC 58-15317

GSA FORM 1166 MAY 1958

GENERAL SERVICES ADMINISTRATION

ANNUAL REPORT OF REAL PROPERTY OWNED BY U. S. GOVERNMENT

(For Instructions see GSA Circular No. 80)

FORM APPROVED BUDGET BUREAU NO. 29-R106.3

1. REPORT AS OF June 30, 19 60

2. AGENCY CONTROL NO. 7513-115

3. GSA CONTROL NO. 7513-11538

4. NAME OF INSTALLATION *(Abbreviate when necessary so as not to exceed 23 letters and spaces)*: Indian School Infirmary

5. REPORTING AGENCY: Dept. of Health, Education, and Welfare

6. BUREAU OR OTHER MAJOR ORGANIZATION: Public Health Service,

LOCATION

7. STATE OR COUNTRY: Oklahoma

8. CITY OR TOWN: Tahlequah

9. COUNTY: Cherokee

10. STREET ADDRESS, RFD, ROUTE NO. OR OTHER LOCAL DESIGNATION:

GEOGRAPHICAL CODE	STATE OR CONTINENT	CITY	COUNTY OR COUNTRY
	35	4600	021

LAND

11. USAGE CODE (A)	USAGE CLASSIFICATION (B)	METHOD(S) OF ACQUISITION (CODE) 12	DATE(S) ACQUIRED 13	AREA *(Acres to nearest tenth)* URBAN 14	AREA *(Acres to nearest tenth)* RURAL 15	COST 16
20	Institutional	2	1919-1950	.1		5.(E)
	TOTAL LAND			.1		$ 5.(E)

BUILDINGS

17. USAGE CODE (A)	USAGE CLASSIFICATION (B)	NUMBER OF BUILDINGS 18	DATE(S) ACQUIRED 19	GROSS FLOOR AREA *(Outer dimensions)* TOTAL *(Sq. Ft.)* 20	PERCENT OCCUPIED 21	COST 22
10	OFFICE					
21	HOSPITAL					
22	PRISON					
23	SCHOOL					
29	OTHER INSTITUTIONAL USES	1	1919-1950	2,585	100	8,000
30	HOUSING					
40	STORAGE					
50	INDUSTRIAL					
60	SERVICE					
80	ALL OTHER *(Specify in Remarks)*					
99	TRUST BUILDINGS			XXXXXXXXXXX	XXXXX	XXXXXXXX
	TOTAL BUILDINGS	1		2,585		$ 8,000

OTHER STRUCTURES AND FACILITIES

23. USAGE CODE (A)	USAGE CLASSIFICATION (B)	COST *(In thousands of dollars-omit 000)* 24	23. USAGE *(Cont'd)* CODE (A)	USAGE CLASSIFICATION (B)	COST *(Cont'd)* 24
13	HARBOR AND PORT FACILITIES		72	COMMUNICATION SYSTEMS	
15	POWER DEVELOPMENT AND DISTRIBUTION		76	ROADS AND BRIDGES	
16	RECLAMATION AND IRRIGATION		77	RAILROADS	
18	FLOOD CONTROL AND NAVIGATION		78	MONUMENTS AND MEMORIALS	
40	STORAGE (OTHER THAN BUILDINGS)		79	MISC. MILITARY FUNCTIONS	
50	INDUSTRIAL		80	ALL OTHER*	
71	UTILITY SYSTEMS			* *(Specify in Remarks)*	
	TOTAL COST OTHER STRUCTURES AND FACILITIES				$ 0

25. TOTAL COST, LAND, BUILDINGS, AND OTHER STRUCTURES AND FACILITIES ..... $ 8,005 (E)

26. REMARKS *(Use reverse if more space is required)*

Report for the Committee on Government Operations - Land reported to GSA at Zero value.

27. TYPE OF TRANSACTION *(Check one only)*: ☐ 1. NEW ACQUISITION ☐ 2. OMISSION ☐ 3. TRANSFER IN ☐ 4. DISPOSAL ☐ 5. TRANSFER OUT ☐ 6. REVISION

28. PREPARED BY *(Type name and title)*: Norman T. Fowlkes, Jr.
Real Property Management Officer

29. SIGNATURE: Norman T. Fowlkes Jr.

30. DATE: 9/13/60

GSA WASH DC 58-13317

GSA FORM 1166 MAY 1958

GENERAL SERVICES ADMINISTRATION
ANNUAL REPORT OF REAL PROPERTY OWNED BY U. S. GOVERNMENT
(For Instructions see GSA Circular No. 80)

FORM APPROVED BUDGET BUREAU NO. 29-R106.3

1. REPORT AS OF: June 30, 19 60
2. AGENCY CONTROL NO.: 7513-115
3. GSA CONTROL NO.: 7513-11539
4. NAME OF INSTALLATION (Abbreviate when necessary so as not to exceed 23 letters and spaces): Indian School Infirmary
5. REPORTING AGENCY: Dept. of Health, Education, and Welfare
6. BUREAU OR OTHER MAJOR ORGANIZATION: Public Health Service - BMS

LOCATION

7. STATE OR COUNTRY: Oklahoma
8. CITY OR TOWN: Wyandotte
9. COUNTY: Ottowa
10. STREET ADDRESS, RFD, ROUTE NO. OR OTHER LOCAL DESIGNATION

GEOGRAPHICAL CODE	STATE OR CONTINENT	CITY	COUNTY OR COUNTRY
	35	5240	115

LAND

11. USAGE CODE (A)	CLASSIFICATION (B)	METHOD(S) OF ACQUISITION (CODE) 12	DATE(S) ACQUIRED 13	AREA (Acres to nearest tenth) URBAN 14	RURAL 15	COST 16
20	Institutional	2	1880-1939		.2	10. (E)
TOTAL LAND					.2	$ 10. (E)

BUILDINGS

17. USAGE CODE (A)	CLASSIFICATION (B)	NUMBER OF BUILDINGS 18	DATE(S) ACQUIRED 19	GROSS FLOOR AREA (Outer dimensions) TOTAL (Sq. Ft.) 20	PERCENT OCCUPIED 21	COST 22
10	OFFICE					
21	HOSPITAL					
22	PRISON					
23	SCHOOL					
29	OTHER INSTITUTIONAL USES	1	1880-1939	1,640	100	2,000
30	HOUSING					
40	STORAGE					
50	INDUSTRIAL					
60	SERVICE					
80	ALL OTHER (Specify in Remarks)					
99	TRUST BUILDINGS			XXXXXXXXXXX	XXXXX	XXXXXXXX
TOTAL BUILDINGS		1		1,640		$ 2,000

OTHER STRUCTURES AND FACILITIES

23. USAGE CODE (A)	CLASSIFICATION (B)	COST (In thousands of dollars-omit 000) 24	23. USAGE (Cont'd) CODE (A)	CLASSIFICATION (B)	COST (Cont'd) 24
13	HARBOR AND PORT FACILITIES		72	COMMUNICATION SYSTEMS	
15	POWER DEVELOPMENT AND DISTRIBUTION		76	ROADS AND BRIDGES	
16	RECLAMATION AND IRRIGATION		77	RAILROADS	
18	FLOOD CONTROL AND NAVIGATION		78	MONUMENTS AND MEMORIALS	
40	STORAGE (OTHER THAN BUILDINGS)		79	MISC. MILITARY FUNCTIONS	
50	INDUSTRIAL		80	ALL OTHER*	
71	UTILITY SYSTEMS			* (Specify in Remarks)	
TOTAL COST OTHER STRUCTURES AND FACILITIES					$ 0

25. TOTAL COST, LAND, BUILDINGS, AND OTHER STRUCTURES AND FACILITIES ..... $ 2,010 (E)

26. REMARKS (Use reverse if more space is required)

Report for the Committee or Government Operations - Land reported to GSA at Zero value.

27. TYPE OF TRANSACTION (Check one only): [ ] 1. NEW ACQUISITION [ ] 2. OMISSION [ ] 3. TRANSFER IN [ ] 4. DISPOSAL [ ] 5. TRANSFER OUT [ ] 6. REVISION

28. PREPARED BY (Type name and title): Norman T. Fowlkes, Jr.
Real Property Management Officer

29. SIGNATURE: Norman T. Fowlkes Jr.

30. DATE: 9/13/60

GSA WASH DC 58-15317

GSA FORM 1166 MAY 1958

GENERAL SERVICES ADMINISTRATION
ANNUAL REPORT OF REAL PROPERTY OWNED BY U. S. GOVERNMENT
(For Instructions see GSA Circular No. 80)

FORM APPROVED BUDGET BUREAU NO. 29-R108.3

1. REPORT AS OF: June 30, 19 60
2. AGENCY CONTROL NO.: 7513-125
3. GSA CONTROL NO.: 7513-11540
4. NAME OF INSTALLATION *(Abbreviate when necessary so as not to exceed 23 letters and spaces)*: Indian School Infirmary
5. REPORTING AGENCY: Dept. of Health, Education, and Welfare
6. BUREAU OR OTHER MAJOR ORGANIZATION: Public Health Service - BMS

LOCATION

7. STATE OR COUNTRY: Oregon
8. CITY OR TOWN: Chemawa (Salem)
9. COUNTY: Marion
10. STREET ADDRESS, RFD, ROUTE NO. OR OTHER LOCAL DESIGNATION:

GEOGRAPHICAL CODE	STATE OR CONTINENT	CITY	COUNTY OR COUNTRY
	36	0325	047

LAND

11. USAGE CODE (A)	CLASSIFICATION (B)	METHOD(S) OF ACQUISITION (CODE) 12	DATE(S) ACQUIRED 13	AREA *(Acres to nearest tenth)* URBAN 14	RURAL 15	COST 16
20	Institutional	2	1885-1910		1.4	14. (E)
TOTAL LAND					1.4	$ 14. (E)

BUILDINGS

17. USAGE CODE (A)	CLASSIFICATION (B)	NUMBER OF BUILDINGS 18	DATE(S) ACQUIRED 19	GROSS FLOOR AREA *(Outer dimensions)* TOTAL *(Sq. Ft.)* 20	PERCENT OCCUPIED 21	COST 22
10	OFFICE					
21	HOSPITAL					
22	PRISON					
23	SCHOOL					
29	OTHER INSTITUTIONAL USES	1	1885-1953	9,046	100	35,000
30	HOUSING	1	1885-1953	1,664	100	5,000
40	STORAGE					
50	INDUSTRIAL					
60	SERVICE					
80	ALL OTHER *(Specify in Remarks)*					
99	TRUST BUILDINGS			XXXXXXXXXXX	XXXXX	XXXXXXXX
TOTAL BUILDINGS		2		10,710		$ 40,000

OTHER STRUCTURES AND FACILITIES

23. USAGE CODE (A)	CLASSIFICATION (B)	COST *(In thousands of dollars-omit 000)* 24	23. USAGE *(Cont'd)* CODE (A)	CLASSIFICATION (B)	COST *(Cont'd)* 24
13	HARBOR AND PORT FACILITIES		72	COMMUNICATION SYSTEMS	
15	POWER DEVELOPMENT AND DISTRIBUTION		76	ROADS AND BRIDGES	
16	RECLAMATION AND IRRIGATION		77	RAILROADS	
18	FLOOD CONTROL AND NAVIGATION		78	MONUMENTS AND MEMORIALS	
40	STORAGE (OTHER THAN BUILDINGS)		79	MISC. MILITARY FUNCTIONS	
50	INDUSTRIAL		80	ALL OTHER*	
71	UTILITY SYSTEMS		* *(Specify in Remarks)*		
TOTAL COST OTHER STRUCTURES AND FACILITIES					$ 0

25. TOTAL COST, LAND, BUILDINGS, AND OTHER STRUCTURES AND FACILITIES $ 40,014 (E)

26. REMARKS *(Use reverse if more space is required)*

Report for the Committee on Government Operations - Land reported to GSA at Zero value.

27. TYPE OF TRANSACTION *(Check one only)*: ☐ 1. NEW ACQUISITION ☐ 2. OMISSION ☐ 3. TRANSFER IN ☐ 4. DISPOSAL ☐ 5. TRANSFER OUT ☐ 6. REVISION

28. PREPARED BY *(Type name and title)*: Norman T. Fowlkes, Jr.
Real Property Management Officer

29. SIGNATURE: Norman T. Fowlkes, Jr.

30. DATE: 9/13/60

GSA WASH DC 58-25317

GSA FORM 1166 MAY 1958

REAL AND PERSONAL PROPERTY INVENTORY REPORT—DEPARTMENT OF THE INTERIOR
REPORT ON HERETOFORE UNEVALUATED LANDS AND IMPROVEMENTS THEREON
JUNE 30, 1960

GENERAL SERVICES ADMINISTRATION
ANNUAL REPORT OF REAL PROPERTY OWNED BY U. S. GOVERNMENT
(For Instructions see GSA Circular No. 80)

FORM APPROVED BUDGET BUREAU NO. 29-R106.3

1. REPORT AS OF June 30, 19 60
2. AGENCY CONTROL NO.
3. GSA CONTROL NO.

4. NAME OF INSTALLATION *(Abbreviate when necessary so as not to exceed 23 letters and spaces)*: National Park Service

5. REPORTING AGENCY: Department of the Interior

6. BUREAU OR OTHER MAJOR ORGANIZATION: National Park Service

LOCATION

7. STATE OR COUNTRY: United States and Puerto Rico

8. CITY OR TOWN

9. COUNTY

10. STREET ADDRESS, RFD, ROUTE NO. OR OTHER LOCAL DESIGNATION

GEOGRAPHICAL CODE: STATE OR CONTINENT | CITY | COUNTY OR COUNTRY

LAND

11. USAGE CODE (A)	CLASSIFICATION (B)	METHOD(S) OF ACQUISITION (CODE) 12	DATE(S) ACQUIRED 13	AREA (Acres to nearest tenth) URBAN 14	RURAL 15	COST (In thousands of dollars-omit 000) 16
		2				
TOTAL LAND				1,147.9	64,682.7	$ 52,575

BUILDINGS

17. USAGE CODE (A)	CLASSIFICATION (B)	NUMBER OF BUILDINGS 18	DATE(S) ACQUIRED 19	GROSS FLOOR AREA (Outer dimensions) TOTAL (Sq. Ft.) 20	PERCENT OCCUPIED 21	COST (In thousands of dollars-omit 000) 22
10	OFFICE	6				474
21	HOSPITAL					
22	PRISON					
23	SCHOOL					
29	OTHER INSTITUTIONAL USES	46				4,096
30	HOUSING	51				510
40	STORAGE	26				235
50	INDUSTRIAL					
60	SERVICE	14				457
80	ALL OTHER (Specify in Remarks)	65				1,115
99	TRUST BUILDINGS			XXXXXXXXXXX	XXXXX	XXXXXXXX
TOTAL BUILDINGS		208				$ 6,887

OTHER STRUCTURES AND FACILITIES

23. USAGE CODE (A)	CLASSIFICATION (B)	COST (In thousands of dollars-omit 000) 24	23. USAGE (Cont'd) CODE (A)	CLASSIFICATION (B)	COST (Cont'd) (In thousands of dollars-omit 000) 24
13	HARBOR AND PORT FACILITIES	687	72	COMMUNICATION SYSTEMS	4
15	POWER DEVELOPMENT AND DISTRIBUTION		76	ROADS AND BRIDGES	4,397
16	RECLAMATION AND IRRIGATION		77	RAILROADS	
18	FLOOD CONTROL AND NAVIGATION		78	MONUMENTS AND MEMORIALS	5,570
40	STORAGE (OTHER THAN BUILDINGS)		79	MISC. MILITARY FUNCTIONS	
50	INDUSTRIAL		80	ALL OTHER*	7,503
71	UTILITY SYSTEMS	594		* (Specify in Remarks)	
TOTAL COST OTHER STRUCTURES AND FACILITIES					$ 18,755

25. TOTAL COST, LAND, BUILDINGS, AND OTHER STRUCTURES AND FACILITIES $

26. REMARKS *(Use reverse if more space is required)*

Summary of lands unevaluated prior to June 30, 1959, and inventory of buildings and other improvements thereon corrected and revised as of June 30, 1960, compiled in accordance with RPM Memo No. 7, July 9, 1959.

27. TYPE OF TRANSACTION *(Check one only)*: ☐ 1. NEW ACQUISITION ☐ 2. OMISSION ☐ 3. TRANSFER IN ☐ 4. DISPOSAL ☐ 5. TRANSFER OUT ☐ 6. REVISION

28. PREPARED BY *(Type name and title)*: Cecil R. W. Smith, Chief, Real Estate Section, Branch of Lands, NPS

29. SIGNATURE: Cecil R. W. Smith

30. DATE: 10-24-60

GSA WASH DC 58-15317 GSA FORM 1166 MAY 1958

Report to House Committee on Government Operations per para.4 RPM Memo No. 7, July 9, 1959

62804 O—60——19

GENERAL SERVICES ADMINISTRATION ANNUAL REPORT OF REAL PROPERTY OWNED BY U. S. GOVERNMENT *(For Instructions see GSA Circular No. 80)*	FORM APPROVED BUDGET BUREAU NO. 29-R106.3	1. REPORT AS OF June 30, 19 60
	2. AGENCY CONTROL NO.	3. GSA CONTROL NO.
4. NAME OF INSTALLATION *(Abbreviate when necessary so as not to exceed 23 letters and spaces)*	5. REPORTING AGENCY Department of the Interior	
	6. BUREAU OR OTHER MAJOR ORGANIZATION National Park Service	

LOCATION

7. STATE OR COUNTRY Alabama	8. CITY OR TOWN
9. COUNTY	10. STREET ADDRESS. RFD. ROUTE NO. OR OTHER LOCAL DESIGNATION
GEOGRAPHICAL CODE — STATE OR CONTINENT — CITY — COUNTY OR COUNTRY	

LAND

11. USAGE CODE (A)	CLASSIFICATION (B)	METHOD(S) OF ACQUISITION (CODE) 12	DATE(S) ACQUIRED 13	AREA *(Acres to nearest tenth)* URBAN 14	RURAL 15	COST *(In thousands of dollars-omit 000)* 16
		2				
	TOTAL LAND			0	2,040.0	$ 173

BUILDINGS

17. USAGE CODE (A)	CLASSIFICATION (B)	NUMBER OF BUILDINGS 18	DATE(S) ACQUIRED 19	GROSS FLOOR AREA *(Outer dimensions)* TOTAL *(Sq. Ft.)* 20	PERCENT OCCUPIED 21	COST *(In thousands of dollars-omit 000)* 22
10	OFFICE					
21	HOSPITAL					
22	PRISON					
23	SCHOOL					
29	OTHER INSTITUTIONAL USES					
30	HOUSING					
40	STORAGE					
50	INDUSTRIAL					
60	SERVICE					
80	ALL OTHER *(Specify in Remarks)*					
99	TRUST BUILDINGS			XXXXXXXXXXX	XXXXX	XXXXXXXX
	TOTAL BUILDINGS					$

OTHER STRUCTURES AND FACILITIES

23. USAGE CODE (A)	CLASSIFICATION (B)	COST *(In thousands of dollars-omit 000)* 24	23. USAGE *(Cont'd)* CODE (A)	CLASSIFICATION (B)	COST *(Cont'd)* *(In thousands of dollars-omit 000)* 24
13	HARBOR AND PORT FACILITIES		72	COMMUNICATION SYSTEMS	
15	POWER DEVELOPMENT AND DISTRIBUTION		76	ROADS AND BRIDGES	11
16	RECLAMATION AND IRRIGATION		77	RAILROADS	
18	FLOOD CONTROL AND NAVIGATION		78	MONUMENTS AND MEMORIALS	[illegible]
40	STORAGE (OTHER THAN BUILDINGS)		79	MISC. MILITARY FUNCTIONS	
50	INDUSTRIAL		80	ALL OTHER*	19
71	UTILITY SYSTEMS			* *(Specify in Remarks)*	
	TOTAL COST OTHER STRUCTURES AND FACILITIES				$ 30

25. TOTAL COST, LAND, BUILDINGS, AND OTHER STRUCTURES AND FACILITIES ..... $

26. REMARKS *(Use reverse if more space is required)*

One installation Horseshoe Bend National Military Park
Block 23 Code 80 - Landscaping

27. TYPE OF TRANSACTION *(Check one only)*	1. NEW ACQUISITION	2. OMISSION	3. TRANSFER IN	4. DISPOSAL	5. TRANSFER OUT	6. REVISION

28. PREPARED BY *(Type name and title)*	29. SIGNATURE	30. DATE
Cecil R. W. Smith Chief, Real Estate Section Branch of Lands, NPS		10-24-60

GSA WASH DC 58-15317 GSA FORM 1166 MAY 1958

Report to House Committee on Government Operations per para.4 RPM Memo No. 7, July 9, 1959

GENERAL SERVICES ADMINISTRATION
ANNUAL REPORT OF REAL PROPERTY OWNED BY U. S. GOVERNMENT
(For Instructions see GSA Circular No. 80)

FORM APPROVED BUDGET BUREAU NO. 29-R106.3

1. REPORT AS OF: June 30, 1960
2. AGENCY CONTROL NO.
3. GSA CONTROL NO.
4. NAME OF INSTALLATION *(Abbreviate when necessary so as not to exceed 23 letters and spaces)*
5. REPORTING AGENCY: Department of the Interior
6. BUREAU OR OTHER MAJOR ORGANIZATION: National Park Service

LOCATION

7. STATE OR COUNTRY: Arkansas
8. CITY OR TOWN
9. COUNTY
10. STREET ADDRESS, RFD, ROUTE NO. OR OTHER LOCAL DESIGNATION

GEOGRAPHICAL CODE: STATE OR CONTINENT | CITY | COUNTY OR COUNTRY

LAND

11. USAGE CODE (A)	CLASSIFICATION (B)	METHOD(S) OF ACQUISITION (CODE) 12	DATE(S) ACQUIRED 13	AREA *(Acres to nearest tenth)* URBAN 14	RURAL 15	COST *(In thousands of dollars-omit 000)* 16
		2				
TOTAL LAND				0	4,211.4	$ 500

BUILDINGS

17. USAGE CODE (A)	CLASSIFICATION (B)	NUMBER OF BUILDINGS 18	DATE(S) ACQUIRED 19	GROSS FLOOR AREA *(Outer dimensions)* TOTAL *(Sq. Ft.)* 20	PERCENT OCCUPIED 21	COST *(In thousands of dollars-omit 000)* 22
10	OFFICE					
21	HOSPITAL					
22	PRISON					
23	SCHOOL					
29	OTHER INSTITUTIONAL USES					
30	HOUSING					
40	STORAGE					
50	INDUSTRIAL					
60	SERVICE					
80	ALL OTHER *(Specify in Remarks)*					
99	TRUST BUILDINGS			X X X X X X X X X X X	X X X X X	X X X X X X X X
TOTAL BUILDINGS						$

OTHER STRUCTURES AND FACILITIES

23. USAGE CODE (A)	CLASSIFICATION (B)	COST *(In thousands of dollars-omit 000)* 24	23. USAGE *(Cont'd)* CODE (A)	CLASSIFICATION (B)	COST *(Cont'd)* *(In thousands of dollars-omit 000)* 24
13	HARBOR AND PORT FACILITIES		72	COMMUNICATION SYSTEMS	
15	POWER DEVELOPMENT AND DISTRIBUTION		76	ROADS AND BRIDGES	
16	RECLAMATION AND IRRIGATION		77	RAILROADS	
18	FLOOD CONTROL AND NAVIGATION		78	MONUMENTS AND MEMORIALS	
40	STORAGE (OTHER THAN BUILDINGS)		79	MISC. MILITARY FUNCTIONS	
50	INDUSTRIAL		80	ALL OTHER*	
71	UTILITY SYSTEMS			* *(Specify in Remarks)*	
TOTAL COST OTHER STRUCTURES AND FACILITIES					$

25. TOTAL COST, LAND, BUILDINGS, AND OTHER STRUCTURES AND FACILITIES ..... $

26. REMARKS *(Use reverse if more space is required)*
One installation Pea Ridge National Military Park donated to United States for historical site by State of Arkansas.

27. TYPE OF TRANSACTION *(Check one only)*: ☐ 1. NEW ACQUISITION ☐ 2. OMISSION ☐ 3. TRANSFER IN ☐ 4. DISPOSAL ☐ 5. TRANSFER OUT ☐ 6. REVISION

28. PREPARED BY *(Type name and title)*
Cecil R. W. Smith
Chief, Real Estate Section
Branch of Lands, NPS

29. SIGNATURE

30. DATE: 10-24-60

GSA WASH DC 58-15317 GSA FORM 1166 MAY 1958

Report to House Committee on Government Operations per para.4 RPM Memo No. 7, July 9, 1959

GENERAL SERVICES ADMINISTRATION
ANNUAL REPORT OF REAL PROPERTY OWNED BY U. S. GOVERNMENT
(For Instructions see GSA Circular No. 80)

FORM APPROVED BUDGET BUREAU NO. 29-R106.3

1. REPORT AS OF: June 30, 19 60

2. AGENCY CONTROL NO.

3. GSA CONTROL NO.

4. NAME OF INSTALLATION *(Abbreviate when necessary so as not to exceed 23 letters and spaces)*

5. REPORTING AGENCY: Department of the Interior

6. BUREAU OR OTHER MAJOR ORGANIZATION: National Park Service

LOCATION

7. STATE OR COUNTRY: Colorado

8. CITY OR TOWN

9. COUNTY

10. STREET ADDRESS. RFD. ROUTE NO. OR OTHER LOCAL DESIGNATION

GEOGRAPHICAL CODE: STATE OR CONTINENT | CITY | COUNTY OR COUNTRY

LAND

11. USAGE CODE (A)	CLASSIFICATION (B)	METHOD(S) OF ACQUISITION (CODE) 12	DATE(S) ACQUIRED 13	AREA *(Acres to nearest tenth)* URBAN 14	RURAL 15	COST *(In thousands of dollars-omit 000)* 16
		2				
TOTAL LAND				0	9.6	$ 1

BUILDINGS

17. USAGE CODE (A)	CLASSIFICATION (B)	NUMBER OF BUILDINGS 18	DATE(S) ACQUIRED 19	GROSS FLOOR AREA *(Outer dimensions)* TOTAL *(Sq. Ft.)* 20	PERCENT OCCUPIED 21	COST *(In thousands of dollars-omit 000)* 22
10	OFFICE					
21	HOSPITAL					
22	PRISON					
23	SCHOOL					
29	OTHER INSTITUTIONAL USES					
30	HOUSING					
40	STORAGE					
50	INDUSTRIAL					
60	SERVICE					
80	ALL OTHER *(Specify in Remarks)*					
99	TRUST BUILDINGS			X X X X X X X X X X X	X X X X X	X X X X X X X
TOTAL BUILDINGS						$ 0

OTHER STRUCTURES AND FACILITIES

23. USAGE CODE (A)	CLASSIFICATION (B)	COST *(In thousands of dollars-omit 000)* 24	23. USAGE *(Cont'd)* CODE (A)	CLASSIFICATION (B)	COST *(Cont'd)* *(In thousands of dollars-omit 000)* 24
13	HARBOR AND PORT FACILITIES		72	COMMUNICATION SYSTEMS	
15	POWER DEVELOPMENT AND DISTRIBUTION		76	ROADS AND BRIDGES	
16	RECLAMATION AND IRRIGATION		77	RAILROADS	
18	FLOOD CONTROL AND NAVIGATION		78	MONUMENTS AND MEMORIALS	
40	STORAGE (OTHER THAN BUILDINGS)		79	MISC. MILITARY FUNCTIONS	
50	INDUSTRIAL		80	ALL OTHER*	3
71	UTILITY SYSTEMS		* *(Specify in Remarks)*		
TOTAL COST OTHER STRUCTURES AND FACILITIES					$ 3

25. TOTAL COST, LAND, BUILDINGS, AND OTHER STRUCTURES AND FACILITIES ..... $

26. REMARKS *(Use reverse if more space is required)*

One installation Yucca House National Monument
Block 23 Code 80 - Signs and fences

27. TYPE OF TRANSACTION *(Check one only)*: ☐ 1. NEW ACQUISITION ☐ 2. OMISSION ☐ 3. TRANSFER IN ☐ 4. DISPOSAL ☐ 5. TRANSFER OUT ☐ 6. REVISION

28. PREPARED BY *(Type name and title)*
Cecil R. W. Smith
Chief, Real Estate Section
Branch of Lands, NPS

29. SIGNATURE

30. DATE: 10-24-60

GSA FORM 1166 MAY 1958

Report to House Committee on Government Operations per para. 4 RPM Memo No. 7, July 9, 1959

GENERAL SERVICES ADMINISTRATION

ANNUAL REPORT OF REAL PROPERTY OWNED BY U. S. GOVERNMENT

(For Instructions see GSA Circular No. 80)

FORM APPROVED BUDGET BUREAU NO. 29-R106.3

1. REPORT AS OF June 30, 19 60

2. AGENCY CONTROL NO.

3. GSA CONTROL NO.

4. NAME OF INSTALLATION *(Abbreviate when necessary so as not to exceed 23 letters and spaces)*

5. REPORTING AGENCY Department of the Interior

6. BUREAU OR OTHER MAJOR ORGANIZATION National Park Service

LOCATION

7. STATE OR COUNTRY District of Columbia

8. CITY OR TOWN

9. COUNTY

GEOGRAPHICAL CODE: STATE OR CONTINENT | CITY | COUNTY OR COUNTRY

10. STREET ADDRESS, RFD, ROUTE NO. OR OTHER LOCAL DESIGNATION

LAND

11. USAGE CODE (A)	CLASSIFICATION (B)	METHOD(S) OF ACQUISITION (CODE) 12	DATE(S) ACQUIRED 13	AREA *(Acres to nearest tenth)* URBAN 14	RURAL 15	COST *(In thousands of dollars-omit 000)* 16
		2				
	TOTAL LAND			1,030.8	0	$ 49,595

BUILDINGS

17. USAGE CODE (A)	CLASSIFICATION (B)	NUMBER OF BUILDINGS 18	DATE(S) ACQUIRED 19	GROSS FLOOR AREA *(Outer dimensions)* TOTAL *(Sq. Ft.)* 20	PERCENT OCCUPIED 21	COST *(In thousands of dollars-omit 000)* 22
10	OFFICE					
21	HOSPITAL					
22	PRISON					
23	SCHOOL					
29	OTHER INSTITUTIONAL USES					
30	HOUSING	23				142
40	STORAGE					
50	INDUSTRIAL					
60	SERVICE	2				283
80	ALL OTHER *(Specify in Remarks)*	13				217
99	TRUST BUILDINGS			XXXXXXXXXXX	XXXXX	XXXXXXXX
	TOTAL BUILDINGS	38				$ 642

OTHER STRUCTURES AND FACILITIES

23. USAGE CODE (A)	CLASSIFICATION (B)	COST *(In thousands of dollars-omit 000)* 24	23. USAGE *(Cont'd)* CODE (A)	CLASSIFICATION (B)	COST *(Cont'd)* *(In thousands of dollars-omit 000)* 24
13	HARBOR AND PORT FACILITIES		72	COMMUNICATION SYSTEMS	
15	POWER DEVELOPMENT AND DISTRIBUTION		76	ROADS AND BRIDGES	3,102
16	RECLAMATION AND IRRIGATION		77	RAILROADS	
18	FLOOD CONTROL AND NAVIGATION		78	MONUMENTS AND MEMORIALS	3,422
40	STORAGE (OTHER THAN BUILDINGS)		79	MISC. MILITARY FUNCTIONS	
50	INDUSTRIAL		80	ALL OTHER*	3,887
71	UTILITY SYSTEMS	223	* *(Specify in Remarks)*		
	TOTAL COST OTHER STRUCTURES AND FACILITIES				$ 10,634

25. TOTAL COST, LAND, BUILDINGS, AND OTHER STRUCTURES AND FACILITIES $

26. REMARKS *(Use reverse if more space is required)*

Block 14 - 715.9 acres West and East Potomac Parks reclaimed Potomac River bottom result of dredging Potomac River channel.
Block 16 - Based on D. C. tax assessed value
Block 17 Code 80 - Comfort stations, restrooms, concessioner stands
Block 23 Code 80 - Seawalls, landscaping, sidewalks, picnic areas
Donations of lands in Block 14 include Glover Parkway and Playground, Archbold Parkway, Theodore Roosevelt Island, Columbia Island.

27. TYPE OF TRANSACTION *(Check one only)* ☐ 1. NEW ACQUISITION ☐ 2. OMISSION ☐ 3. TRANSFER IN ☐ 4. DISPOSAL ☐ 5. TRANSFER OUT ☐ 6. REVISION

28. PREPARED BY *(Type name and title)*
Cecil R. W. Smith
Chief, Real Estate Section
Branch of Lands, NPS

29. SIGNATURE

30. DATE 10-24-60

GSA WASH DC 58-15317

GSA FORM 1166 MAY 1958

Report to House Committee on Government Operations per para. 4 RPM Memo No. 7, July 9, 1959

GENERAL SERVICES ADMINISTRATION

ANNUAL REPORT OF REAL PROPERTY OWNED BY U. S. GOVERNMENT

(For Instructions see GSA Circular No. 80)

FORM APPROVED BUDGET BUREAU NO. 29-R106.3

REPORT AS OF: June 30, 1960

2. AGENCY CONTROL NO.

3. GSA CONTROL NO.

4. NAME OF INSTALLATION *(Abbreviate when necessary so as not to exceed 23 letters and spaces)*

5. REPORTING AGENCY: Department of the Interior

6. BUREAU OR OTHER MAJOR ORGANIZATION: National Park Service

LOCATION

7. STATE OR COUNTRY: Florida

8. CITY OR TOWN

9. COUNTY

10. STREET ADDRESS. RFD. ROUTE NO. OR OTHER LOCAL DESIGNATION

GEOGRAPHICAL CODE — STATE OR CONTINENT — CITY — COUNTY OR COUNTRY

LAND

11. USAGE CODE (A)	USAGE CLASSIFICATION (B)	METHOD(S) OF ACQUISITION (CODE) 12	DATE(S) ACQUIRED 13	AREA *(Acres to nearest tenth)* URBAN 14	AREA *(Acres to nearest tenth)* RURAL 15	COST *(In thousands of dollars-omit 000)* 16
		2				
	TOTAL LAND			18.5	47,263.4	$ 51

BUILDINGS

17. USAGE CODE (A)	USAGE CLASSIFICATION (B)	NUMBER OF BUILDINGS 18	DATE(S) ACQUIRED 19	GROSS FLOOR AREA *(Outer dimensions)* TOTAL *(Sq. Ft.)* 20	GROSS FLOOR AREA PERCENT OCCUPIED 21	COST *(In thousands of dollars-omit 000)* 22
10	OFFICE					
21	HOSPITAL					
22	PRISON					
23	SCHOOL					
29	OTHER INSTITUTIONAL USES	6				400
30	HOUSING	5				36
40	STORAGE	1				1
50	INDUSTRIAL					
60	SERVICE	2				2
80	ALL OTHER *(Specify in Remarks)*	5				545
99	TRUST BUILDINGS			X X X X X X X X X X X	X X X X X	X X X X X X X
	TOTAL BUILDINGS	19				$ 984

OTHER STRUCTURES AND FACILITIES

23. USAGE CODE (A)	USAGE CLASSIFICATION (B)	COST *(In thousands of dollars-omit 000)* 24	23. USAGE *(Cont'd)* CODE (A)	USAGE CLASSIFICATION (B)	COST *(Cont'd)* *(In thousands of dollars-omit 000)* 24
13	HARBOR AND PORT FACILITIES	35	72	COMMUNICATION SYSTEMS	2
15	POWER DEVELOPMENT AND DISTRIBUTION		76	ROADS AND BRIDGES	104
16	RECLAMATION AND IRRIGATION		77	RAILROADS	
18	FLOOD CONTROL AND NAVIGATION		78	MONUMENTS AND MEMORIALS	
40	STORAGE (OTHER THAN BUILDINGS)		79	MISC. MILITARY FUNCTIONS	
50	INDUSTRIAL		80	ALL OTHER*	2,116
71	UTILITY SYSTEMS	63		* *(Specify in Remarks)*	
	TOTAL COST OTHER STRUCTURES AND FACILITIES				$ 2,320

25. TOTAL COST, LAND, BUILDINGS, AND OTHER STRUCTURES AND FACILITIES $

26. REMARKS *(Use reverse if more space is required)*

Improvement classification and valuation of fixed property based on inventory and appraisal pursuant to statutory requirement Public Law 863 (84th Congress) approved August 1, 1956.

Block 17 Code 80 - Visitor centers, comfort stations, historic gate and wall

Block 23 Code 80 - Landscaping, fences

Installations are Castillo de San Marcos National Monument, Fort Matanzas National Monument, and Fort Jefferson National Monument.

27. TYPE OF TRANSACTION *(Check one only)* — ☐ 1. NEW ACQUISITION ☐ 2. OMISSION ☐ 3. TRANSFER IN ☐ 4. DISPOSAL ☐ 5. TRANSFER OUT ☐ 6. REVISION

28. PREPARED BY *(Type name and title)*
Cecil R. W. Smith
Chief, Real Estate Section
Branch of Lands, NPS

29. SIGNATURE

30. DATE: 10-24-60

GSA FORM 1166 MAY 1958

Report to House Committee on Government Operations per para. 4 RPM Memo No. 7, July 9, 1959

GENERAL SERVICES ADMINISTRATION
ANNUAL REPORT OF REAL PROPERTY OWNED BY U. S. GOVERNMENT
(For Instructions see GSA Circular No. 80)

FORM APPROVED BUDGET BUREAU NO. 29-R106.3

1. REPORT AS OF June 30, 1960
2. AGENCY CONTROL NO.
3. GSA CONTROL NO.
4. NAME OF INSTALLATION *(Abbreviate when necessary so as not to exceed 23 letters and spaces)*
5. REPORTING AGENCY: Department of the Interior
6. BUREAU OR OTHER MAJOR ORGANIZATION: National Park Service

LOCATION

7. STATE OR COUNTRY: Georgia
8. CITY OR TOWN
9. COUNTY
10. STREET ADDRESS, RFD, ROUTE NO. OR OTHER LOCAL DESIGNATION

GEOGRAPHICAL CODE	STATE OR CONTINENT	CITY	COUNTY OR COUNTRY

LAND

11. USAGE CODE (A)	CLASSIFICATION (B)	METHOD(S) OF ACQUISITION (CODE) 12	DATE(S) ACQUIRED 13	AREA *(Acres to nearest tenth)* URBAN 14	RURAL 15	COST *(In thousands of dollars-omit 000)* 16
		2				
TOTAL LAND				0	4,768.6	$ 24

BUILDINGS

17. USAGE CODE (A)	CLASSIFICATION (B)	NUMBER OF BUILDINGS 18	DATE(S) ACQUIRED 19	GROSS FLOOR AREA *(Outer dimensions)* TOTAL *(Sq. Ft.)* 20	PERCENT OCCUPIED 21	COST *(In thousands of dollars-omit 000)* 22
10	OFFICE					
21	HOSPITAL					
22	PRISON					
23	SCHOOL					
29	OTHER INSTITUTIONAL USES	3				2,954
30	HOUSING	4				31
40	STORAGE	2				54
50	INDUSTRIAL					
60	SERVICE	1				10
80	ALL OTHER *(Specify in Remarks)*					
99	TRUST BUILDINGS			X X X X X X X X X X	X X X X X	X X X X X X X X
TOTAL BUILDINGS		10				$ 3,049

OTHER STRUCTURES AND FACILITIES

23. USAGE CODE (A)	CLASSIFICATION (B)	COST *(In thousands of dollars-omit 000)* 24	23. USAGE *(Cont'd)* CODE (A)	CLASSIFICATION (B)	COST *(Cont'd)* *(In thousands of dollars-omit 000)* 24
13	HARBOR AND PORT FACILITIES	70	72	COMMUNICATION SYSTEMS	
15	POWER DEVELOPMENT AND DISTRIBUTION		76	ROADS AND BRIDGES	176
16	RECLAMATION AND IRRIGATION		77	RAILROADS	
18	FLOOD CONTROL AND NAVIGATION		78	MONUMENTS AND MEMORIALS	
40	STORAGE (OTHER THAN BUILDINGS)		79	MISC. MILITARY FUNCTIONS	
50	INDUSTRIAL		80	ALL OTHER*	250
71	UTILITY SYSTEMS	26	* *(Specify in Remarks)*		
TOTAL COST OTHER STRUCTURES AND FACILITIES					$ 522

23. TOTAL COST, LAND, BUILDINGS, AND OTHER STRUCTURES AND FACILITIES $

26. REMARKS *(Use reverse if more space is required)*

One installation Fort Pulaski National Monument reanalyzed.
Block 23 Code 80 - Fences, signs, drain ditches, tide gates, landscaping
Block 15 - Reanalysis of muniments of title reveals 4,786.6 acres donated to the United States instead of 5,361.6 previously reported.
Improvement classification and valuation of fixed property based on inventory and appraisal pursuant to statutory requirement Public Law 863 (84th Congress) approved August 1, 1956.

27. TYPE OF TRANSACTION *(Check one only)*: ☐ 1. NEW ACQUISITION ☐ 2. OMISSION ☐ 3. TRANSFER IN ☐ 4. DISPOSAL ☐ 5. TRANSFER OUT ☐ 6. REVISION

28. PREPARED BY *(Type name and title)*: Cecil R. W. Smith, Chief, Real Estate Section, Branch of Lands, NPS
29. SIGNATURE
30. DATE: 10-24-60

GSA WASH DC 58-15317 GSA FORM 1166 MAY 1958

Report to House Committee on Government Operations per para. 4 RPM Memo No. 7, July 9, 1959

GENERAL SERVICES ADMINISTRATION

ANNUAL REPORT OF REAL PROPERTY OWNED BY U. S. GOVERNMENT

(For Instructions see GSA Circular No. 80)

FORM APPROVED BUDGET BUREAU NO. 29-R106.3

REPORT AS OF June 30, 19 60

2. AGENCY CONTROL NO.

3. GSA CONTROL NO.

4. NAME OF INSTALLATION *(Abbreviate when necessary so as not to exceed 23 letters and spaces)*

5. REPORTING AGENCY: Department of the Interior

6. BUREAU OR OTHER MAJOR ORGANIZATION: National Park Service

LOCATION

7. STATE OR COUNTRY: Iowa

8. CITY OR TOWN

9. COUNTY

10. STREET ADDRESS. RFD. ROUTE NO. OR OTHER LOCAL DESIGNATION

GEOGRAPHICAL CODE — STATE OR CONTINENT — CITY — COUNTY OR COUNTRY

LAND

11. USAGE CODE (A)	CLASSIFICATION (B)	METHOD(S) OF ACQUISITION (CODE) 12	DATE(S) ACQUIRED 13	AREA *(Acres to nearest tenth)* URBAN 14	RURAL 15	COST *(In thousands of dollars-omit 000)* 16
		2				
	TOTAL LAND			0	1,204.4	$ 23

BUILDINGS

17. USAGE CODE (A)	CLASSIFICATION (B)	NUMBER OF BUILDINGS 18	DATE(S) ACQUIRED 19	GROSS FLOOR AREA *(Outer dimensions)* TOTAL *(Sq. Ft.)* 20	PERCENT OCCUPIED 21	COST *(In thousands of dollars-omit 000)* 22
10	OFFICE					
21	HOSPITAL					
22	PRISON					
23	SCHOOL					
29	OTHER INSTITUTIONAL USES					
30	HOUSING	2				36
40	STORAGE	1				40
50	INDUSTRIAL					
60	SERVICE					
80	ALL OTHER *(Specify in Remarks)*	2				1
99	TRUST BUILDINGS			X X X X X X X X X X X	X X X X X	X X X X X X X X
	TOTAL BUILDINGS	5				$ 77

OTHER STRUCTURES AND FACILITIES

23. USAGE CODE (A)	CLASSIFICATION (B)	COST *(In thousands of dollars-omit 000)* 24	23. USAGE *(Cont'd)* CODE (A)	CLASSIFICATION (B)	COST *(Cont'd)* *(In thousands of dollars-omit 000)* 24
13	HARBOR AND PORT FACILITIES		72	COMMUNICATION SYSTEMS	
15	POWER DEVELOPMENT AND DISTRIBUTION		76	ROADS AND BRIDGES	40
16	RECLAMATION AND IRRIGATION		77	RAILROADS	
18	FLOOD CONTROL AND NAVIGATION		78	MONUMENTS AND MEMORIALS	
40	STORAGE (OTHER THAN BUILDINGS)		79	MISC. MILITARY FUNCTIONS	
50	INDUSTRIAL		80	ALL OTHER*	17
71	UTILITY SYSTEMS	29		* *(Specify in Remarks)*	
	TOTAL COST OTHER STRUCTURES AND FACILITIES				$ 86

25. TOTAL COST, LAND, BUILDINGS, AND OTHER STRUCTURES AND FACILITIES $

26. REMARKS *(Use reverse if more space is required)*

One installation Effigy Mounds National Monument
Improvement classification and valuation of fixed property based on inventory and appraisal pursuant to statutory requirement Public Law 863 (84th Congress) approved August 1, 1956.
Block 17 Code 80 - Comfort stations
Block 23 Code 80 - Guard fence, trails

27. TYPE OF TRANSACTION *(Check one only)* — ☐ 1. NEW ACQUISITION ☐ 2. OMISSION ☐ 3. TRANSFER IN ☐ 4. DISPOSAL ☐ 5. TRANSFER OUT ☐ 6. REVISION

28. PREPARED BY *(Type name and title)*
Cecil R. W. Smith
Chief, Real Estate Section
Branch of Lands, NPS

29. SIGNATURE

30. DATE: 10-24-60

GSA WASH DC 58-15527

GSA FORM 1166 MAY 1958

Report to House Committee on Government Operations per para. 4 RPM Memo No. 7, July 9, 1959

GENERAL SERVICES ADMINISTRATION
ANNUAL REPORT OF REAL PROPERTY OWNED BY U. S. GOVERNMENT
(For Instructions see GSA Circular No. 80)

FORM APPROVED BUDGET BUREAU NO. 29-R106.3

1. REPORT AS OF: June 30, 1960

2. AGENCY CONTROL NO.

3. GSA CONTROL NO.

4. NAME OF INSTALLATION *(Abbreviate when necessary so as not to exceed 23 letters and spaces)*

5. REPORTING AGENCY: Department of the Interior

6. BUREAU OR OTHER MAJOR ORGANIZATION: National Park Service

LOCATION

7. STATE OR COUNTRY: Massachusetts

8. CITY OR TOWN

9. COUNTY

10. STREET ADDRESS, RFD, ROUTE NO. OR OTHER LOCAL DESIGNATION

GEOGRAPHICAL CODE — STATE OR CONTINENT — CITY — COUNTY OR COUNTRY

LAND

11. USAGE CODE (A)	USAGE CLASSIFICATION (B)	METHOD(S) OF ACQUISITION (CODE) 12	DATE(S) ACQUIRED 13	AREA *(Acres to nearest tenth)* URBAN 14	AREA *(Acres to nearest tenth)* RURAL 15	COST *(In thousands of dollars-omit 000)* 16
		2				
	TOTAL LAND			13.4	0	$ 179

BUILDINGS

17. USAGE CODE (A)	USAGE CLASSIFICATION (B)	NUMBER OF BUILDINGS 18	DATE(S) ACQUIRED 19	GROSS FLOOR AREA *(Outer dimensions)* TOTAL *(Sq. Ft.)* 20	PERCENT OCCUPIED 21	COST *(In thousands of dollars-omit 000)* 22
10	OFFICE					
21	HOSPITAL					
22	PRISON					
23	SCHOOL					
29	OTHER INSTITUTIONAL USES	11				206
30	HOUSING					
40	STORAGE					
50	INDUSTRIAL					
60	SERVICE					
80	ALL OTHER *(Specify in Remarks)*	1				5
85	TRUST BUILDINGS			X X X X X X X X X X X	X X X X X	X X X X X X X X
	TOTAL BUILDINGS	12				$ 211

OTHER STRUCTURES AND FACILITIES

23. USAGE CODE (A)	USAGE CLASSIFICATION (B)	COST *(In thousands of dollars-omit 000)* 24	23. USAGE *(Cont'd)* CODE (A)	USAGE CLASSIFICATION (B)	COST *(Cont'd)* *(In thousands of dollars-omit 000)* 24
13	HARBOR AND PORT FACILITIES	176	72	COMMUNICATION SYSTEMS	
15	POWER DEVELOPMENT AND DISTRIBUTION		76	ROADS AND BRIDGES	3
16	RECLAMATION AND IRRIGATION		77	RAILROADS	
18	FLOOD CONTROL AND NAVIGATION		78	MONUMENTS AND MEMORIALS	
40	STORAGE (OTHER THAN BUILDINGS)		79	MISC. MILITARY FUNCTIONS	
50	INDUSTRIAL		80	ALL OTHER*	48
71	UTILITY SYSTEMS	34	* *(Specify in Remarks)*		
	TOTAL COST OTHER STRUCTURES AND FACILITIES				$ 261

25. TOTAL COST, LAND, BUILDINGS, AND OTHER STRUCTURES AND FACILITIES ..... $

26. REMARKS *(Use reverse if more space is required)*

Two installations Salem Maritime National Historic Site, Adams National Historic Site.
Improvement values reflect new construction and capital improvements and betterments.
Block 16 based on inventory and appraisal pursuant to statutory requirement Public Law 863 (84th Congress) approved August 1, 1956.
Block 17 Code 80 - Comfort station
Block 23 Code 80 - Fences, parking areas, flagpoles, landscaping

27. TYPE OF TRANSACTION *(Check one only)*: [ ] 1. NEW ACQUISITION [ ] 2. OMISSION [ ] 3. TRANSFER IN [ ] 4. DISPOSAL [ ] 5. TRANSFER OUT [ ] 6. REVISION

28. PREPARED BY *(Type name and title)*: Cecil R. W. Smith, Chief, Real Estate Section, Branch of Lands, NPS

29. SIGNATURE

30. DATE: 10-24-60

GSA FORM 1166 MAY 1958

Report to House Committee on Government Operations per para. 4 RPM Memo No. 7, July 9, 1959

GENERAL SERVICES ADMINISTRATION

ANNUAL REPORT OF REAL PROPERTY OWNED BY U. S. GOVERNMENT

(For Instructions see GSA Circular No. 80)

FORM APPROVED BUDGET BUREAU NO. 29-R106.3

REPORT AS OF June 30, 19 60

2. AGENCY CONTROL NO.

3. GSA CONTROL NO.

4. NAME OF INSTALLATION *(Abbreviate when necessary so as not to exceed 23 letters and spaces)*

5. REPORTING AGENCY: Department of the Interior

6. BUREAU OR OTHER MAJOR ORGANIZATION: National Park Service

LOCATION

7. STATE OR COUNTRY: Minnesota

8. CITY OR TOWN

9. COUNTY

10. STREET ADDRESS. RFD. ROUTE NO. OR OTHER LOCAL DESIGNATION

GEOGRAPHICAL CODE	STATE OR CONTINENT	CITY	COUNTY OR COUNTRY

LAND

11. USAGE CODE (A)	CLASSIFICATION (B)	METHOD(S) OF ACQUISITION (CODE) 12	DATE(S) ACQUIRED 13	AREA *(Acres to nearest tenth)* URBAN 14	RURAL 15	COST *(In thousands of dollars-omit 000)* 16
		2				
TOTAL LAND				0	315.0	$ 6

BUILDINGS

17. USAGE CODE (A)	CLASSIFICATION (B)	NUMBER OF BUILDINGS 18	DATE(S) ACQUIRED 19	GROSS FLOOR AREA *(Outer dimensions)* TOTAL *(Sq. Ft.)* 20	PERCENT OCCUPIED 21	COST *(In thousands of dollars-omit 000)* 22
10	OFFICE					
21	HOSPITAL					
22	PRISON					
23	SCHOOL					
29	OTHER INSTITUTIONAL USES					
30	HOUSING					
40	STORAGE					
50	INDUSTRIAL					
60	SERVICE					
80	ALL OTHER *(Specify in Remarks)*					
99	TRUST BUILDINGS			X X X X X X X X X X X	X X X X X	X X X X X X X X
TOTAL BUILDINGS						$

OTHER STRUCTURES AND FACILITIES

23. USAGE CODE (A)	CLASSIFICATION (B)	COST *(In thousands of dollars-omit 000)* 24	23. USAGE *(Cont'd)* CODE (A)	CLASSIFICATION (B)	COST *(Cont'd)* *(In thousands of dollars-omit 000)* 24
13	HARBOR AND PORT FACILITIES		72	COMMUNICATION SYSTEMS	
15	POWER DEVELOPMENT AND DISTRIBUTION		76	ROADS AND BRIDGES	
16	RECLAMATION AND IRRIGATION		77	RAILROADS	
18	FLOOD CONTROL AND NAVIGATION		78	MONUMENTS AND MEMORIALS	
40	STORAGE (OTHER THAN BUILDINGS)		79	MISC. MILITARY FUNCTIONS	
50	INDUSTRIAL		80	ALL OTHER*	
71	UTILITY SYSTEMS		* *(Specify in Remarks)*		
TOTAL COST OTHER STRUCTURES AND FACILITIES					$

25. TOTAL COST, LAND, BUILDINGS, AND OTHER STRUCTURES AND FACILITIES $

26. REMARKS *(Use reverse if more space is required)*

One installation - Grand Portage National Monument

27. TYPE OF TRANSACTION *(Check one only)* ☐ 1. NEW ACQUISITION ☐ 2. OMISSION ☐ 3. TRANSFER IN ☐ 4. DISPOSAL ☐ 5. TRANSFER OUT ☐ 6. REVISION

28. PREPARED BY *(Type name and title)*

Cecil R. W. Smith
Chief, Real Estate Section
Branch of Lands, NPS

29. SIGNATURE

30. DATE: 10-24-60

GSA FORM 1166 MAY 1958

Report to House Committee on Government Operations per para. 4 RPM Memo No. 7, July 9, 1959

GENERAL SERVICES ADMINISTRATION
ANNUAL REPORT OF REAL PROPERTY OWNED BY U. S. GOVERNMENT
(For Instructions see GSA Circular No. 80)

FORM APPROVED BUDGET BUREAU NO. 29-R106.3

1. REPORT AS OF June 30, 1960

2. AGENCY CONTROL NO.

3. GSA CONTROL NO.

4. NAME OF INSTALLATION *(Abbreviate when necessary so as not to exceed 23 letters and spaces)*

5. REPORTING AGENCY: Department of the Interior

6. BUREAU OR OTHER MAJOR ORGANIZATION: National Park Service

LOCATION

7. STATE OR COUNTRY: Mississippi

8. CITY OR TOWN

9. COUNTY

10. STREET ADDRESS. RFD. ROUTE NO. OR OTHER LOCAL DESIGNATION

GEOGRAPHICAL CODE: STATE OR CONTINENT | CITY | COUNTY OR COUNTRY

LAND

11. USAGE CODE (A)	CLASSIFICATION (B)	METHOD(S) OF ACQUISITION (CODE) 12	DATE(S) ACQUIRED 13	AREA *(Acres to nearest tenth)* URBAN 14	RURAL 15	COST *(In thousands of dollars-omit 000)* 16
		2				
TOTAL LAND				1.0	1.0	$ 2

BUILDINGS

17. USAGE CODE (A)	CLASSIFICATION (B)	NUMBER OF BUILDINGS 18	DATE(S) ACQUIRED 19	GROSS FLOOR AREA *(Outer dimensions)* TOTAL *(Sq. Ft.)* 20	PERCENT OCCUPIED 21	COST *(In thousands of dollars-omit 000)* 22
10	OFFICE					
21	HOSPITAL					
22	PRISON					
23	SCHOOL					
29	OTHER INSTITUTIONAL USES					
30	HOUSING					
40	STORAGE					
50	INDUSTRIAL					
60	SERVICE					
80	ALL OTHER *(Specify in Remarks)*					
99	TRUST BUILDINGS			X X X X X X X X X X X	X X X X X	X X X X X X X X
TOTAL BUILDINGS						$

OTHER STRUCTURES AND FACILITIES

23. USAGE CODE (A)	CLASSIFICATION (B)	COST *(In thousands of dollars-omit 000)* 24	23. USAGE *(Cont'd)* CODE (A)	CLASSIFICATION (B)	COST *(Cont'd)* *(In thousands of dollars-omit 000)* 24
13	HARBOR AND PORT FACILITIES		72	COMMUNICATION SYSTEMS	
15	POWER DEVELOPMENT AND DISTRIBUTION		76	ROADS AND BRIDGES	
16	RECLAMATION AND IRRIGATION		77	RAILROADS	
18	FLOOD CONTROL AND NAVIGATION		78	MONUMENTS AND MEMORIALS	2
40	STORAGE (OTHER THAN BUILDINGS)		79	MISC. MILITARY FUNCTIONS	
50	INDUSTRIAL		80	ALL OTHER*	4
71	UTILITY SYSTEMS			* *(Specify in Remarks)*	
TOTAL COST OTHER STRUCTURES AND FACILITIES					$ 6

25. TOTAL COST, LAND, BUILDINGS, AND OTHER STRUCTURES AND FACILITIES $

26. REMARKS *(Use reverse if more space is required)*
Two installations Brices Cross Roads National Battlefield Site and Tupelo National Battlefield Site
Block 23 Code 80 - Flagpoles, walks, landscaping

27. TYPE OF TRANSACTION *(Check one only)*: ☐ 1. NEW ACQUISITION ☐ 2. OMISSION ☐ 3. TRANSFER IN ☐ 4. DISPOSAL ☐ 5. TRANSFER OUT ☐ 6. REVISION

28. PREPARED BY *(Type name and title)*
Cecil R. W. Smith
Chief, Real Estate Section
Branch of Lands, NPS

29. SIGNATURE

30. DATE: 10-24-60

GSA WASH DC 58-15317 GSA FORM 1166 MAY 1958

Report to House Committee on Government Operations per para. 4 RPM Memo No. 7, July 9, 1959

GENERAL SERVICES ADMINISTRATION
ANNUAL REPORT OF REAL PROPERTY OWNED BY U. S. GOVERNMENT
(For Instructions see GSA Circular No. 80)

FORM APPROVED BUDGET BUREAU NO. 29.R106.3

1. REPORT AS OF: June 30, 1960

2. AGENCY CONTROL NO.

3. GSA CONTROL NO.

4. NAME OF INSTALLATION *(Abbreviate when necessary so as not to exceed 23 letters and spaces)*

5. REPORTING AGENCY: Department of the Interior

6. BUREAU OR OTHER MAJOR ORGANIZATION: National Park Service

LOCATION

7. STATE OR COUNTRY: New Jersey

8. CITY OR TOWN

9. COUNTY

10. STREET ADDRESS. RFD. ROUTE NO. OR OTHER LOCAL DESIGNATION

GEOGRAPHICAL CODE: STATE OR CONTINENT | CITY | COUNTY OR COUNTRY

LAND

11. USAGE CODE (A)	USAGE CLASSIFICATION (B)	METHOD(S) OF ACQUISITION (CODE) 12	DATE(S) ACQUIRED 13	AREA *(Acres to nearest tenth)* URBAN 14	AREA *(Acres to nearest tenth)* RURAL 15	COST *(In thousands of dollars-omit 000)* 16
		2				
TOTAL LAND				42.1	1,009.2	$ 247

BUILDINGS

17. USAGE CODE (A)	USAGE CLASSIFICATION (B)	NUMBER OF BUILDINGS 18	DATE(S) ACQUIRED 19	GROSS FLOOR AREA *(Outer dimensions)* TOTAL *(Sq. Ft.)* 20	GROSS FLOOR AREA *(Outer dimensions)* PERCENT OCCUPIED 21	COST *(In thousands of dollars-omit 000)* 22
10	OFFICE	1				263
21	HOSPITAL					
22	PRISON					
23	SCHOOL					
29	OTHER INSTITUTIONAL USES	8				24
30	HOUSING	3				14
40	STORAGE	7				44
50	INDUSTRIAL					
60	SERVICE	1				25
80	ALL OTHER *(Specify in Remarks)*	4				11
99	TRUST BUILDINGS			X X X X X X X X X X X	X X X X X	X X X X X X X X
TOTAL BUILDINGS		24				$ 381

OTHER STRUCTURES AND FACILITIES

23. USAGE CODE (A)	USAGE CLASSIFICATION (B)	COST *(In thousands of dollars-omit 000)* 24	23. USAGE *(Cont'd)* CODE (A)	USAGE CLASSIFICATION (B)	COST *(Cont'd)* *(In thousands of dollars-omit 000)* 24
13	HARBOR AND PORT FACILITIES		72	COMMUNICATION SYSTEMS	2
15	POWER DEVELOPMENT AND DISTRIBUTION		76	ROADS AND BRIDGES	128
16	RECLAMATION AND IRRIGATION		77	RAILROADS	
18	FLOOD CONTROL AND NAVIGATION		78	MONUMENTS AND MEMORIALS	1
40	STORAGE (OTHER THAN BUILDINGS)		79	MISC. MILITARY FUNCTIONS	
50	INDUSTRIAL		80	ALL OTHER*	150
71	UTILITY SYSTEMS	40		* *(Specify in Remarks)*	
TOTAL COST OTHER STRUCTURES AND FACILITIES					$ 321

25. TOTAL COST, LAND, BUILDINGS, AND OTHER STRUCTURES AND FACILITIES $

26. REMARKS *(Use reverse if more space is required)*
One installation Morristown National Historical Park
Block 17 Code 80 - Comfort stations
Block 23 Code 80 - Landscaping, fences, signs, flagpoles, trails

27. TYPE OF TRANSACTION *(Check one only)*: ☐ 1. NEW ACQUISITION ☐ 2. OMISSION ☐ 3. TRANSFER IN ☐ 4. DISPOSAL ☐ 5. TRANSFER OUT ☐ 6. REVISION

28. PREPARED BY *(Type name and title)*
Cecil R. W. Smith
Chief, Real Estate Section
Branch of Lands, NPS

29. SIGNATURE

30. DATE: 10-24-60

GSA WASH DC 58-15317

GSA FORM 1166 MAY, 1958

Report to House Committee on Government Operations per para. 4 RPM Memo No. 7, July 9, 1959

GENERAL SERVICES ADMINISTRATION
ANNUAL REPORT OF REAL PROPERTY OWNED BY U. S. GOVERNMENT
(For Instructions see GSA Circular No. 80)

FORM APPROVED BUDGET BUREAU NO. 29.R106.3

1. REPORT AS OF June 30, 19 60
2. AGENCY CONTROL NO.
3. GSA CONTROL NO.
4. NAME OF INSTALLATION *(Abbreviate when necessary so as not to exceed 23 letters and spaces)*
5. REPORTING AGENCY: Department of the Interior
6. BUREAU OR OTHER MAJOR ORGANIZATION: National Park Service

LOCATION

7. STATE OR COUNTRY: New York
8. CITY OR TOWN
9. COUNTY
10. STREET ADDRESS. RFD, ROUTE NO. OR OTHER LOCAL DESIGNATION

GEOGRAPHICAL CODE: STATE OR CONTINENT / CITY / COUNTY OR COUNTRY

LAND

11. USAGE CODE (A)	CLASSIFICATION (B)	METHOD(S) OF ACQUISITION (CODE) 12	DATE(S) ACQUIRED 13	AREA (Acres to nearest tenth) URBAN 14	RURAL 15	COST (In thousands of dollars-omit 000) 16
		2				
TOTAL LAND				12.2	1,772.5	$ 1,295

BUILDINGS

17. USAGE CODE (A)	CLASSIFICATION (B)	NUMBER OF BUILDINGS 18	DATE(S) ACQUIRED 19	GROSS FLOOR AREA (Outer dimensions) TOTAL (Sq. Ft.) 20	PERCENT OCCUPIED 21	COST (In thousands of dollars-omit 000) 22
10	OFFICE	3				141
21	HOSPITAL					
22	PRISON					
23	SCHOOL					
29	OTHER INSTITUTIONAL USES	11				372
30	HOUSING	10				198
40	STORAGE	7				80
50	INDUSTRIAL					
60	SERVICE	4				65
80	ALL OTHER *(Specify in Remarks)*	6				162
99	TRUST BUILDINGS			X X X X X X X X X X	X X X X X	X X X X X X X X
TOTAL BUILDINGS		41				$ 1,018

OTHER STRUCTURES AND FACILITIES

23. USAGE CODE (A)	CLASSIFICATION (B)	COST (In thousands of dollars-omit 000) 24	23. USAGE (Cont'd) CODE (A)	CLASSIFICATION (B)	COST (Cont'd) (In thousands of dollars-omit 000) 24
13	HARBOR AND PORT FACILITIES	293	72	COMMUNICATION SYSTEMS	
15	POWER DEVELOPMENT AND DISTRIBUTION		76	ROADS AND BRIDGES	355
16	RECLAMATION AND IRRIGATION		77	RAILROADS	
18	FLOOD CONTROL AND NAVIGATION		78	MONUMENTS AND MEMORIALS	908
40	STORAGE (OTHER THAN BUILDINGS)		79	MISC. MILITARY FUNCTIONS	
50	INDUSTRIAL		80	ALL OTHER*	237
71	UTILITY SYSTEMS	106		* *(Specify in Remarks)*	

TOTAL COST OTHER STRUCTURES AND FACILITIES ..... $ 1,899

25. TOTAL COST, LAND, BUILDINGS, AND OTHER STRUCTURES AND FACILITIES ..... $

26. REMARKS *(Use reverse if more space is required)*

Installations are Saratoga National Historical Park, Vanderbilt Mansion National Historic Site, Home of Franklin D. Roosevelt National Historic Site, Castle Clinton National Monument, Statue of Liberty National Monument, General Grant National Memorial.

Block 17 Code 80 - Comfort stations, farm buildings

Block 23 Code 80 - Signs, walls, fences, trails

Number of buildings in Block 18 reflect analysis of building use and values of buildings, structures, and lands based on inventory and appraisal of fixed property pursuant to statutory requirement Public Law 863 (84th Congress) approved August 1, 1956.

27. TYPE OF TRANSACTION *(Check one only)*: [ ] 1. NEW ACQUISITION [ ] 2. OMISSION [ ] 3. TRANSFER IN [ ] 4. DISPOSAL [ ] 5. TRANSFER OUT [ ] 6. REVISION

28. PREPARED BY *(Type name and title)*: Cecil R. W. Smith, Chief, Real Estate Section, Branch of Lands, NPS

29. SIGNATURE

30. DATE: 10-24-60

GSA WASH DC 58-15317

GSA FORM 1166 MAY 1958

Report to House Committee on Government Operations per para. 4 RPM Memo No. 7, July 9, 1959

GENERAL SERVICES ADMINISTRATION

ANNUAL REPORT OF REAL PROPERTY OWNED BY U. S. GOVERNMENT

(For Instructions see GSA Circular No. 80)

FORM APPROVED BUDGET BUREAU NO. 29-R106.3

1. REPORT AS OF June 30, 1960

2. AGENCY CONTROL NO.

3. GSA CONTROL NO.

4. NAME OF INSTALLATION *(Abbreviate when necessary so as not to exceed 23 letters and spaces)*

5. REPORTING AGENCY: Department of the Interior

6. BUREAU OR OTHER MAJOR ORGANIZATION: National Park Service

LOCATION

7. STATE OR COUNTRY: North Carolina

8. CITY OR TOWN

9. COUNTY

10. STREET ADDRESS, RFD, ROUTE NO. OR OTHER LOCAL DESIGNATION

GEOGRAPHICAL CODE	STATE OR CONTINENT	CITY	COUNTY OR COUNTRY

LAND

11. USAGE CODE (A)	CLASSIFICATION (B)	METHOD(S) OF ACQUISITION (CODE) 12	DATE(S) ACQUIRED 13	AREA *(Acres to nearest tenth)* URBAN 14	RURAL 15	COST *(In thousands of dollars-omit 000)* 16
		2				
TOTAL LAND				0	42.2	$ 1

BUILDINGS

17. USAGE CODE (A)	CLASSIFICATION (B)	NUMBER OF BUILDINGS 18	DATE(S) ACQUIRED 19	GROSS FLOOR AREA *(Outer dimensions)* TOTAL *(Sq. Ft.)* 20	PERCENT OCCUPIED 21	COST *(In thousands of dollars-omit 000)* 22
10	OFFICE					
21	HOSPITAL					
22	PRISON					
23	SCHOOL					
29	OTHER INSTITUTIONAL USES					
30	HOUSING	2				35
40	STORAGE					
50	INDUSTRIAL					
60	SERVICE	1				69
80	ALL OTHER *(Specify in Remarks)*	4				2
99	TRUST BUILDINGS			XXXXXXXXXXX	XXXXX	XXXXXXX
TOTAL BUILDINGS		7				$ 106

OTHER STRUCTURES AND FACILITIES

23. USAGE CODE (A)	CLASSIFICATION (B)	COST *(In thousands of dollars-omit 000)* 24	23. USAGE *(Cont'd)* CODE (A)	CLASSIFICATION (B)	COST *(Cont'd)* *(In thousands of dollars-omit 000)* 24
13	HARBOR AND PORT FACILITIES		72	COMMUNICATION SYSTEMS	
15	POWER DEVELOPMENT AND DISTRIBUTION		76	ROADS AND BRIDGES	1
16	RECLAMATION AND IRRIGATION		77	RAILROADS	
18	FLOOD CONTROL AND NAVIGATION		78	MONUMENTS AND MEMORIALS	6
40	STORAGE (OTHER THAN BUILDINGS)		79	MISC. MILITARY FUNCTIONS	
50	INDUSTRIAL		80	ALL OTHER*	18
71	UTILITY SYSTEMS	19	* *(Specify in Remarks)*		
TOTAL COST OTHER STRUCTURES AND FACILITIES					$ 44

25. TOTAL COST, LAND, BUILDINGS, AND OTHER STRUCTURES AND FACILITIES $

26. REMARKS *(Use reverse if more space is required)*

One installation Moores Creek National Military Park
Block 15 - acreage analyzed as rural changed from 6/30/59 report
Blocks 18, 22, 24 reflect new construction and estimates of values based on inventory and appraisal of fixed property pursuant to statutory requirement Public Law 863 (84th Congress) approved August 1, 1956.
Block 17 Code 80 - Comfort stations, shelter, pavilion
Block 23 Code 80 - Landscaping, trails, fences, signs

27. TYPE OF TRANSACTION *(Check one only)*: ☐ 1. NEW ACQUISITION ☐ 2. OMISSION ☐ 3. TRANSFER IN ☐ 4. DISPOSAL ☐ 5. TRANSFER OUT ☐ 6. REVISION

28. PREPARED BY *(Type name and title)*: Cecil R. W. Smith, Chief, Real Estate Section, Branch of Lands, NPS

29. SIGNATURE

30. DATE: 10-24-60

GSA WASH. DC 58-15317 GSA FORM 1166 MAY 1958

Report to House Committee on Government Operations per para. 4 RPM Memo No. 7, July 9, 1959

GENERAL SERVICES ADMINISTRATION

ANNUAL REPORT OF REAL PROPERTY OWNED BY U. S. GOVERNMENT

(For Instructions see GSA Circular No. 80)

FORM APPROVED BUDGET BUREAU NO. 29-R106.3

1. REPORT AS OF June 30, 19 60

2. AGENCY CONTROL NO.

3. GSA CONTROL NO.

4. NAME OF INSTALLATION *(Abbreviate when necessary so as not to exceed 23 letters and spaces)*

5. REPORTING AGENCY: Department of the Interior

6. BUREAU OR OTHER MAJOR ORGANIZATION: National Park Service

LOCATION

7. STATE OR COUNTRY: Ohio

8. CITY OR TOWN

9. COUNTY

10. STREET ADDRESS, RFD, ROUTE NO. OR OTHER LOCAL DESIGNATION

GEOGRAPHICAL CODE: STATE OR CONTINENT | CITY | COUNTY OR COUNTRY

LAND

11. USAGE CODE (A)	USAGE CLASSIFICATION (B)	METHOD(S) OF ACQUISITION (CODE) 12	DATE(S) ACQUIRED 13	AREA *(Acres to nearest tenth)* URBAN 14	AREA *(Acres to nearest tenth)* RURAL 15	COST *(In thousands of dollars-omit 000)* 16
		2				
	TOTAL LAND			0	21.4	$ 108

BUILDINGS

17. USAGE CODE (A)	USAGE CLASSIFICATION (B)	NUMBER OF BUILDINGS 18	DATE(S) ACQUIRED 19	GROSS FLOOR AREA *(Outer dimensions)* TOTAL *(Sq. Ft.)* 20	GROSS FLOOR AREA *(Outer dimensions)* PERCENT OCCUPIED 21	COST *(In thousands of dollars-omit 000)* 22
10	OFFICE	1				7
21	HOSPITAL					
22	PRISON					
23	SCHOOL					
29	OTHER INSTITUTIONAL USES					
30	HOUSING	1				15
40	STORAGE	1				0
50	INDUSTRIAL					
60	SERVICE					
80	ALL OTHER *(Specify in Remarks)*					
99	TRUST BUILDINGS			XXXXXXXXXXXX	XXXXX	XXXXXXXX
	TOTAL BUILDINGS	3				$ 22

OTHER STRUCTURES AND FACILITIES

23. USAGE CODE (A)	USAGE CLASSIFICATION (B)	COST *(In thousands of dollars-omit 000)* 24	23. USAGE *(Cont'd)* CODE (A)	USAGE *(Cont'd)* CLASSIFICATION (B)	COST *(Cont'd)* *(In thousands of dollars-omit 000)* 24
13	HARBOR AND PORT FACILITIES		72	COMMUNICATION SYSTEMS	
15	POWER DEVELOPMENT AND DISTRIBUTION		76	ROADS AND BRIDGES	
16	RECLAMATION AND IRRIGATION		77	RAILROADS	
18	FLOOD CONTROL AND NAVIGATION		78	MONUMENTS AND MEMORIALS	1,048
40	STORAGE (OTHER THAN BUILDINGS)		79	MISC. MILITARY FUNCTIONS	
50	INDUSTRIAL		80	ALL OTHER*	50
71	UTILITY SYSTEMS	9		* *(Specify in Remarks)*	
	TOTAL COST OTHER STRUCTURES AND FACILITIES				$ 1,107

25. TOTAL COST, LAND, BUILDINGS, AND OTHER STRUCTURES AND FACILITIES ..... $

26. REMARKS *(Use reverse if more space is required)*

One installation Perry's Victory National Monument
Building use reanalyzed and values reestimated from inventory and appraisal of fixed property pursuant to statutory requirement Public Law 863 (84th Congress) approved August 1, 1956.

27. TYPE OF TRANSACTION *(Check one only)*: ☐ 1. NEW ACQUISITION ☐ 2. OMISSION ☐ 3. TRANSFER IN ☐ 4. DISPOSAL ☐ 5. TRANSFER OUT ☐ 6. REVISION

28. PREPARED BY *(Type name and title)*: Cecil R. W. Smith, Chief, Real Estate Section, Branch of Lands, NPS

29. SIGNATURE

30. DATE: 10-24-60

GSA WASH DC 58-25327

GSA FORM 1166 MAY 1958

Report to House Committee on Government Operations per para. 4 RPM Memo No. 7, July 9, 1959

GENERAL SERVICES ADMINISTRATION

ANNUAL REPORT OF REAL PROPERTY OWNED BY U. S. GOVERNMENT

(For Instructions see GSA Circular No. 80)

FORM APPROVED BUDGET BUREAU NO. 29-R106.3

1. REPORT AS OF: June 30, 1960

2. AGENCY CONTROL NO.

3. GSA CONTROL NO.

4. NAME OF INSTALLATION *(Abbreviate when necessary so as not to exceed 23 letters and spaces)*

5. REPORTING AGENCY: Department of the Interior

6. BUREAU OR OTHER MAJOR ORGANIZATION: National Park Service

LOCATION

7. STATE OR COUNTRY: Oregon

8. CITY OR TOWN

9. COUNTY

10. STREET ADDRESS. RFD. ROUTE NO. OR OTHER LOCAL DESIGNATION

GEOGRAPHICAL CODE: STATE OR CONTINENT | CITY | COUNTY OR COUNTRY

LAND

11. USAGE CODE (A)	CLASSIFICATION (B)	METHOD(S) OF ACQUISITION (CODE) 12	DATE(S) ACQUIRED 13	AREA *(Acres to nearest tenth)* URBAN 14	RURAL 15	COST *(In thousands of dollars-omit 000)* 16
		2				
TOTAL LAND				0	8.5	$ 1

BUILDINGS

17. USAGE CODE (A)	CLASSIFICATION (B)	NUMBER OF BUILDINGS 18	DATE(S) ACQUIRED 19	GROSS FLOOR AREA *(Outer dimensions)* TOTAL *(Sq. Ft.)* 20	PERCENT OCCUPIED 21	COST *(In thousands of dollars-omit 000)* 22
10	OFFICE					
21	HOSPITAL					
22	PRISON					
23	SCHOOL					
29	OTHER INSTITUTIONAL USES					
30	HOUSING					
40	STORAGE					
50	INDUSTRIAL					
60	SERVICE					
80	ALL OTHER *(Specify in Remarks)*					
99	TRUST BUILDINGS			X X X X X X X X X X X	X X X X X	X X X X X X X X
TOTAL BUILDINGS						$

OTHER STRUCTURES AND FACILITIES

23. USAGE CODE (A)	CLASSIFICATION (B)	COST *(In thousands of dollars-omit 000)* 24	23. USAGE *(Cont'd)* CODE (A)	CLASSIFICATION (B)	COST *(Cont'd)* *(In thousands of dollars-omit 000)* 24
13	HARBOR AND PORT FACILITIES		72	COMMUNICATION SYSTEMS	
15	POWER DEVELOPMENT AND DISTRIBUTION		76	ROADS AND BRIDGES	
16	RECLAMATION AND IRRIGATION		77	RAILROADS	
18	FLOOD CONTROL AND NAVIGATION		78	MONUMENTS AND MEMORIALS	
40	STORAGE (OTHER THAN BUILDINGS)		79	MISC. MILITARY FUNCTIONS	
50	INDUSTRIAL		80	ALL OTHER*	
71	UTILITY SYSTEMS		* *(Specify in Remarks)*		
TOTAL COST OTHER STRUCTURES AND FACILITIES					$

25. TOTAL COST, LAND, BUILDINGS, AND OTHER STRUCTURES AND FACILITIES ..... $

26. REMARKS *(Use reverse if more space is required)*

One installation Fort Clatsop National Memorial (portion)

27. TYPE OF TRANSACTION *(Check one only)*: ☐ 1. NEW ACQUISITION ☐ 2. OMISSION ☐ 3. TRANSFER IN ☐ 4. DISPOSAL ☐ 5. TRANSFER OUT ☐ 6. REVISION

28. PREPARED BY *(Type name and title)*

Cecil R. W. Smith
Chief, Real Estate Section
Branch of Lands, NPS

29. SIGNATURE

30. DATE: 10-24-60

USA WASH DC 5H-15317

GSA FORM 1166 MAY 1958

Report to House Committee on Government Operations per para. 4 RPM Memo No. 7, July 9, 1959

GENERAL SERVICES ADMINISTRATION
ANNUAL REPORT OF REAL PROPERTY OWNED BY U. S. GOVERNMENT
(For Instructions see GSA Circular No. 80)

FORM APPROVED BUDGET BUREAU NO. 29-R106.3

1. REPORT AS OF June 30, 1960

2. AGENCY CONTROL NO.

3. GSA CONTROL NO.

4. NAME OF INSTALLATION *(Abbreviate when necessary so as not to exceed 23 letters and spaces)*

5. REPORTING AGENCY: Department of the Interior

6. BUREAU OR OTHER MAJOR ORGANIZATION: National Park Service

LOCATION

7. STATE OR COUNTRY: Pennsylvania

8. CITY OR TOWN

9. COUNTY

10. STREET ADDRESS, RFD, ROUTE NO. OR OTHER LOCAL DESIGNATION

GEOGRAPHICAL CODE: STATE OR CONTINENT | CITY | COUNTY OR COUNTRY

LAND

11. USAGE CODE (A)	CLASSIFICATION (B)	METHOD(S) OF ACQUISITION (CODE) 12	DATE(S) ACQUIRED 13	AREA *(Acres to nearest tenth)* URBAN 14	RURAL 15	COST *(In thousands of dollars-omit 000)* 16
		2				
TOTAL LAND				0.7	0	$ 115

BUILDINGS

17. USAGE CODE (A)	CLASSIFICATION (B)	NUMBER OF BUILDINGS 18	DATE(S) ACQUIRED 19	GROSS FLOOR AREA *(Outer dimensions)* TOTAL *(Sq. Ft.)* 20	PERCENT OCCUPIED 21	COST *(In thousands of dollars-omit 000)* 22
10	OFFICE					
21	HOSPITAL					
22	PRISON					
23	SCHOOL					
29	OTHER INSTITUTIONAL USES	1				92
30	HOUSING					
40	STORAGE					
50	INDUSTRIAL					
60	SERVICE					
80	ALL OTHER *(Specify in Remarks)*					
99	TRUST BUILDINGS			X X X X X X X X X X X	X X X X X	X X X X X X X X
TOTAL BUILDINGS		1				$ 92

OTHER STRUCTURES AND FACILITIES

23. USAGE CODE (A)	CLASSIFICATION (B)	COST *(In thousands of dollars-omit 000)* 24	23. USAGE *(Cont'd)* CODE (A)	CLASSIFICATION (B)	COST *(Cont'd)* *(In thousands of dollars-omit 000)* 24
13	HARBOR AND PORT FACILITIES		72	COMMUNICATION SYSTEMS	
15	POWER DEVELOPMENT AND DISTRIBUTION		76	ROADS AND BRIDGES	
16	RECLAMATION AND IRRIGATION		77	RAILROADS	
18	FLOOD CONTROL AND NAVIGATION		78	MONUMENTS AND MEMORIALS	
40	STORAGE (OTHER THAN BUILDINGS)		79	MISC. MILITARY FUNCTIONS	
50	INDUSTRIAL		80	ALL OTHER*	
71	UTILITY SYSTEMS			* *(Specify in Remarks)*	

TOTAL COST OTHER STRUCTURES AND FACILITIES ..... $

25. TOTAL COST, LAND, BUILDINGS, AND OTHER STRUCTURES AND FACILITIES ..... $

26. REMARKS *(Use reverse if more space is required)*

One installation Independence National Historical Park (portion)

27. TYPE OF TRANSACTION *(Check one only)*: ☐ 1. NEW ACQUISITION ☐ 2. OMISSION ☐ 3. TRANSFER IN ☐ 4. DISPOSAL ☐ 5. TRANSFER OUT ☐ 6. REVISION

28. PREPARED BY *(Type name and title)*
Cecil R. W. Smith
Chief, Real Estate Section
Branch of Lands, NPS

29. SIGNATURE

30. DATE: 10-24-60

GSA WASH DC 58-15317 GSA FORM 1166 MAY 1958

Report to House Committee on Government Operations per para. 4 RPM Memo No. 7, July 9, 1959

62804 O—60——20

GENERAL SERVICES ADMINISTRATION

ANNUAL REPORT OF REAL PROPERTY OWNED BY U. S. GOVERNMENT

(For Instructions see GSA Circular No. 80)

FORM APPROVED BUDGET BUREAU NO. 29-R108.3

REPORT AS OF: June 30, 1960

2. AGENCY CONTROL NO.

3. GSA CONTROL NO.

4. NAME OF INSTALLATION *(Abbreviate when necessary so as not to exceed 23 letters and spaces)*

5. REPORTING AGENCY: Department of the Interior

6. BUREAU OR OTHER MAJOR ORGANIZATION: National Park Service

LOCATION

7. STATE OR COUNTRY: Puerto Rico

8. CITY OR TOWN

9. COUNTY

10. STREET ADDRESS. RFD, ROUTE NO, OR OTHER LOCAL DESIGNATION

GEOGRAPHICAL CODE: STATE OR CONTINENT | CITY | COUNTY OR COUNTRY

LAND

11. USAGE CODE (A)	CLASSIFICATION (B)	METHOD(S) OF ACQUISITION (CODE) 12	DATE(S) ACQUIRED 13	AREA *(Acres to nearest tenth)* URBAN 14	RURAL 15	COST *(In thousands of dollars-omit 000)* 16
		2				
TOTAL LAND				1.7	0	$ 97

BUILDINGS

17. USAGE CODE (A)	CLASSIFICATION (B)	NUMBER OF BUILDINGS 18	DATE(S) ACQUIRED 19	GROSS FLOOR AREA *(Outer dimensions)* TOTAL *(Sq. Ft.)* 20	PERCENT OCCUPIED 21	COST *(In thousands of dollars-omit 000)* 22
10	OFFICE					
21	HOSPITAL					
22	PRISON					
23	SCHOOL					
29	OTHER INSTITUTIONAL USES					
30	HOUSING					
40	STORAGE					
50	INDUSTRIAL					
60	SERVICE					
80	ALL OTHER *(Specify in Remarks)*					
99	TRUST BUILDINGS			XXXXXXXXXXXX	XXXXX	XXXXXXXX
TOTAL BUILDINGS						$

OTHER STRUCTURES AND FACILITIES

23. USAGE CODE (A)	CLASSIFICATION (B)	COST *(In thousands of dollars-omit 000)* 24	23. USAGE *(Cont'd)* CODE (A)	CLASSIFICATION (B)	COST *(Cont'd)* *(In thousands of dollars-omit 000)* 24
13	HARBOR AND PORT FACILITIES		72	COMMUNICATION SYSTEMS	
15	POWER DEVELOPMENT AND DISTRIBUTION		76	ROADS AND BRIDGES	
16	RECLAMATION AND IRRIGATION		77	RAILROADS	
18	FLOOD CONTROL AND NAVIGATION		78	MONUMENTS AND MEMORIALS	123
40	STORAGE (OTHER THAN BUILDINGS)		79	MISC. MILITARY FUNCTIONS	
50	INDUSTRIAL		80	ALL OTHER*	
71	UTILITY SYSTEMS	1	* *(Specify in Remarks)*		
TOTAL COST OTHER STRUCTURES AND FACILITIES					$ 124

25. TOTAL COST, LAND, BUILDINGS, AND OTHER STRUCTURES AND FACILITIES $

26. REMARKS *(Use reverse if more space is required)*

Installation San Juan National Historic Site (portion)

27. TYPE OF TRANSACTION *(Check one only)* ☐ 1. NEW ACQUISITION ☐ 2. OMISSION ☐ 3. TRANSFER IN ☐ 4. DISPOSAL ☐ 5. TRANSFER OUT ☐ 6. REVISION

28. PREPARED BY *(Type name and title)*

Cecil R. W. Smith
Chief, Real Estate Section
Branch of Lands, NPS

29. SIGNATURE

30. DATE: 10-24-60

GSA FORM 1166 MAY 1958

Report to House Committee on Government Operations per para. 4 RPM Memo No. 7, July 9, 1959

GENERAL SERVICES ADMINISTRATION
ANNUAL REPORT OF REAL PROPERTY OWNED BY U. S. GOVERNMENT
(For Instructions see GSA Circular No. 80)

FORM APPROVED BUDGET BUREAU NO. 29-R106.3

1. REPORT AS OF: June 30, 1960
2. AGENCY CONTROL NO.
3. GSA CONTROL NO.
4. NAME OF INSTALLATION *(Abbreviate when necessary so as not to exceed 23 letters and spaces)*
5. REPORTING AGENCY: Department of the Interior
6. BUREAU OR OTHER MAJOR ORGANIZATION: National Park Service

LOCATION

7. STATE OR COUNTRY: South Carolina
8. CITY OR TOWN
9. COUNTY
10. STREET ADDRESS, RFD, ROUTE NO. OR OTHER LOCAL DESIGNATION

GEOGRAPHICAL CODE: STATE OR CONTINENT | CITY | COUNTY OR COUNTRY

LAND

11. USAGE CODE (A)	USAGE CLASSIFICATION (B)	METHOD(S) OF ACQUISITION (CODE) 12	DATE(S) ACQUIRED 13	AREA *(Acres to nearest tenth)* URBAN 14	AREA *(Acres to nearest tenth)* RURAL 15	COST *(In thousands of dollars-omit 000)* 16
		2				
TOTAL LAND				0	2.4	$ 1

BUILDINGS

17. USAGE CODE (A)	USAGE CLASSIFICATION (B)	NUMBER OF BUILDINGS 18	DATE(S) ACQUIRED 19	GROSS FLOOR AREA *(Outer dimensions)* TOTAL *(Sq. Ft.)* 20	PERCENT OCCUPIED 21	COST *(In thousands of dollars-omit 000)* 22
10	OFFICE					
21	HOSPITAL					
22	PRISON					
23	SCHOOL					
29	OTHER INSTITUTIONAL USES					
30	HOUSING					
40	STORAGE					
50	INDUSTRIAL					
60	SERVICE					
80	ALL OTHER *(Specify in Remarks)*					
99	TRUST BUILDINGS			X X X X X X X X X X X	X X X X X	X X X X X X X X
TOTAL BUILDINGS						$

OTHER STRUCTURES AND FACILITIES

23. USAGE CODE (A)	USAGE CLASSIFICATION (B)	COST *(In thousands of dollars-omit 000)* 24	23. USAGE *(Cont'd)* CODE (A)	USAGE CLASSIFICATION (B)	COST *(Cont'd)* *(In thousands of dollars-omit 000)* 24
13	HARBOR AND PORT FACILITIES	113	72	COMMUNICATION SYSTEMS	
15	POWER DEVELOPMENT AND DISTRIBUTION		76	ROADS AND BRIDGES	
16	RECLAMATION AND IRRIGATION		77	RAILROADS	
18	FLOOD CONTROL AND NAVIGATION		78	MONUMENTS AND MEMORIALS	15
40	STORAGE (OTHER THAN BUILDINGS)		79	MISC. MILITARY FUNCTIONS	
50	INDUSTRIAL		80	ALL OTHER*	611
71	UTILITY SYSTEMS	1		* *(Specify in Remarks)*	
TOTAL COST OTHER STRUCTURES AND FACILITIES					$ 740

25. TOTAL COST, LAND, BUILDINGS, AND OTHER STRUCTURES AND FACILITIES ..... $

26. REMARKS *(Use reverse if more space is required)*

One installation Fort Sumter National Monument
Demolition and new construction and reanalysis from inventory and appraisal of fixed property pursuant to statutory requirement Public Law 863 (84th Congress), approved August 1, 1956, reflected in report of buildings, other structures, and valuations.
Block 23 Code 80 - Casemates, parapets, walls, landscaping

27. TYPE OF TRANSACTION *(Check one only)*: ☐ 1. NEW ACQUISITION ☐ 2. OMISSION ☐ 3. TRANSFER IN ☐ 4. DISPOSAL ☐ 5. TRANSFER OUT ☐ 6. REVISION

28. PREPARED BY *(Type name and title)*: Cecil R. W. Smith, Chief, Real Estate Section, Branch of Lands, NPS
29. SIGNATURE
30. DATE: 10-24-60

GSA #ASM DC 58-15317 GSA FORM 1166 MAY 1958

Report to House Committee on Government Operations per para. 4 RPM Memo No. 7, July 9, 1959

GENERAL SERVICES ADMINISTRATION

ANNUAL REPORT OF REAL PROPERTY OWNED BY U. S. GOVERNMENT

(For Instructions see GSA Circular No. 80)

FORM APPROVED BUDGET BUREAU NO. 29-R106.3

REPORT AS OF: June 30, 19 60

2. AGENCY CONTROL NO.

3. GSA CONTROL NO.

4. NAME OF INSTALLATION *(Abbreviate when necessary so as not to exceed 23 letters and spaces)*

5. REPORTING AGENCY: Department of the Interior

6. BUREAU OR OTHER MAJOR ORGANIZATION: National Park Service

LOCATION

7. STATE OR COUNTRY: South Dakota

8. CITY OR TOWN

9. COUNTY

10. STREET ADDRESS, RFD, ROUTE NO. OR OTHER LOCAL DESIGNATION

GEOGRAPHICAL CODE: STATE OR CONTINENT | CITY | COUNTY OR COUNTRY

LAND

11. USAGE CODE (A)	CLASSIFICATION (B)	METHOD(S) OF ACQUISITION (CODE) 12	DATE(S) ACQUIRED 13	AREA *(Acres to nearest tenth)* URBAN 14	RURAL 15	COST *(In thousands of dollars-omit 000)* 16
		2				
TOTAL LAND				0	7.5	$ 1

BUILDINGS

17. USAGE CODE (A)	CLASSIFICATION (B)	NUMBER OF BUILDINGS 18	DATE(S) ACQUIRED 19	GROSS FLOOR AREA *(Outer dimensions)* TOTAL *(Sq. Ft.)* 20	PERCENT OCCUPIED 21	COST *(In thousands of dollars-omit 000)* 22
10	OFFICE					
21	HOSPITAL					
22	PRISON					
23	SCHOOL					
29	OTHER INSTITUTIONAL USES					
30	HOUSING					
40	STORAGE					
50	INDUSTRIAL					
60	SERVICE					
80	ALL OTHER *(Specify in Remarks)*					
99	TRUST BUILDINGS			X X X X X X X X X X X	X X X X X	X X X X X X X X
TOTAL BUILDINGS						$

OTHER STRUCTURES AND FACILITIES

23. USAGE CODE (A)	CLASSIFICATION (B)	COST *(In thousands of dollars-omit 000)* 24	23. USAGE *(Cont'd)* CODE (A)	CLASSIFICATION (B)	COST *(Cont'd)* *(In thousands of dollars-omit 000)* 24
13	HARBOR AND PORT FACILITIES		72	COMMUNICATION SYSTEMS	
15	POWER DEVELOPMENT AND DISTRIBUTION		76	ROADS AND BRIDGES	170
16	RECLAMATION AND IRRIGATION		77	RAILROADS	
18	FLOOD CONTROL AND NAVIGATION		78	MONUMENTS AND MEMORIALS	
40	STORAGE (OTHER THAN BUILDINGS)		79	MISC. MILITARY FUNCTIONS	
50	INDUSTRIAL		80	ALL OTHER*	
71	UTILITY SYSTEMS		* *(Specify in Remarks)*		
TOTAL COST OTHER STRUCTURES AND FACILITIES					$ 170

25. TOTAL COST, LAND, BUILDINGS, AND OTHER STRUCTURES AND FACILITIES $

26. REMARKS *(Use reverse if more space is required)*

One installation Mount Rushmore National Memorial (portion)

27. TYPE OF TRANSACTION *(Check one only)*: ☐ 1. NEW ACQUISITION ☐ 2. OMISSION ☐ 3. TRANSFER IN ☐ 4. DISPOSAL ☐ 5. TRANSFER OUT ☐ 6. REVISION

28. PREPARED BY *(Type name and title)*: Cecil R. W. Smith, Chief, Real Estate Section, Branch of Lands, NPS

29. SIGNATURE

30. DATE: 10-24-60

GSA FORM 1166 MAY 1958

Report to House Committee on Government Operations per para. 4 RPM Memo No. 7, July 9, 1959

GENERAL SERVICES ADMINISTRATION

ANNUAL REPORT OF REAL PROPERTY OWNED BY U. S. GOVERNMENT

(For Instructions see GSA Circular No. 80)

FORM APPROVED BUDGET BUREAU NO. 29-R106.3

REPORT AS OF June 30, 1960

2. AGENCY CONTROL NO.

3. GSA CONTROL NO.

4. NAME OF INSTALLATION *(Abbreviate when necessary so as not to exceed 23 letters and spaces)*

5. REPORTING AGENCY: Department of the Interior

6. BUREAU OR OTHER MAJOR ORGANIZATION: National Park Service

LOCATION

7. STATE OR COUNTRY: Tennessee

8. CITY OR TOWN

9. COUNTY

10. STREET ADDRESS. RFD. ROUTE NO. OR OTHER LOCAL DESIGNATION

GEOGRAPHICAL CODE: STATE OR CONTINENT | CITY | COUNTY OR COUNTRY

LAND

11. USAGE CODE (A)	USAGE CLASSIFICATION (B)	METHOD(S) OF ACQUISITION (CODE) 12	DATE(S) ACQUIRED 13	AREA (Acres to nearest tenth) URBAN 14	AREA (Acres to nearest tenth) RURAL 15	COST (In thousands of dollars-omit 000) 16
		2				
TOTAL LAND				0	300.0	$ 3

BUILDINGS

17. USAGE CODE (A)	USAGE CLASSIFICATION (B)	NUMBER OF BUILDINGS 18	DATE(S) ACQUIRED 19	GROSS FLOOR AREA (Outer dimensions) TOTAL (Sq. Ft.) 20	PERCENT OCCUPIED 21	COST (In thousands of dollars-omit 000) 22
10	OFFICE					
21	HOSPITAL					
22	PRISON					
23	SCHOOL					
29	OTHER INSTITUTIONAL USES	1				4
30	HOUSING					
40	STORAGE	3				10
50	INDUSTRIAL					
60	SERVICE					
80	ALL OTHER (Specify in Remarks)	4				1
99	TRUST BUILDINGS			X X X X X X X X X X	X X X X X	X X X X X X X X
TOTAL BUILDINGS		8				$ 15

OTHER STRUCTURES AND FACILITIES

23. USAGE CODE (A)	USAGE CLASSIFICATION (B)	COST (In thousands of dollars-omit 000) 24	23. USAGE (Cont'd) CODE (A)	USAGE CLASSIFICATION (B)	COST (Cont'd) (In thousands of dollars-omit 000) 24
13	HARBOR AND PORT FACILITIES		72	COMMUNICATION SYSTEMS	
15	POWER DEVELOPMENT AND DISTRIBUTION		76	ROADS AND BRIDGES	30
16	RECLAMATION AND IRRIGATION		77	RAILROADS	
18	FLOOD CONTROL AND NAVIGATION		78	MONUMENTS AND MEMORIALS	1
40	STORAGE (OTHER THAN BUILDINGS)		79	MISC. MILITARY FUNCTIONS	
50	INDUSTRIAL		80	ALL OTHER*	22
71	UTILITY SYSTEMS	33	* (Specify in Remarks)		
TOTAL COST OTHER STRUCTURES AND FACILITIES					$ 86

25. TOTAL COST, LAND, BUILDINGS, AND OTHER STRUCTURES AND FACILITIES ..... $

26. REMARKS *(Use reverse if more space is required)*

One installation Meriwether Lewis National Monument
Block 17 Code 30 - one residence removed
Block 17 Code 80 - Comfort stations
Block 23 Code 80 - Parking area, fences, signs, landscaping

27. TYPE OF TRANSACTION *(Check one only)*: ☐ 1. NEW ACQUISITION ☐ 2. OMISSION ☐ 3. TRANSFER IN ☐ 4. DISPOSAL ☐ 5. TRANSFER OUT ☐ 6. REVISION

28. PREPARED BY *(Type name and title)*: Cecil R. W. Smith, Chief, Real Estate Section, Branch of Lands, NPS

29. SIGNATURE

30. DATE: 10-24-60

GSA WASH DC 58-15317

GSA FORM 1166 MAY 1958

Report to House Committee on Government Operations per para. 4 RPM Memo No. 7, July 9, 1959

GENERAL SERVICES ADMINISTRATION

ANNUAL REPORT OF REAL PROPERTY OWNED BY U. S. GOVERNMENT

(For Instructions see GSA Circular No. 80)

FORM APPROVED BUDGET BUREAU NO. 29-R108.3

1. REPORT AS OF June 30, 19 60

2. AGENCY CONTROL NO.

3. GSA CONTROL NO.

4. NAME OF INSTALLATION *(Abbreviate when necessary so as not to exceed 23 letters and spaces)*

5. REPORTING AGENCY: Department of the Interior

6. BUREAU OR OTHER MAJOR ORGANIZATION: National Park Service

LOCATION

7. STATE OR COUNTRY: Virginia

8. CITY OR TOWN

9. COUNTY

10. STREET ADDRESS. RFD, ROUTE NO. OR OTHER LOCAL DESIGNATION

GEOGRAPHICAL CODE: STATE OR CONTINENT | CITY | COUNTY OR COUNTRY

LAND

11. USAGE CODE (A)	CLASSIFICATION (B)	METHOD(S) OF ACQUISITION (CODE) 12	DATE(S) ACQUIRED 13	AREA *(Acres to nearest tenth)* URBAN 14	RURAL 15	COST *(In thousands of dollars-omit 000)* 16
		2				
	TOTAL LAND			27.5	1,491.2	$ 128 (Est)

BUILDINGS

17. USAGE CODE (A)	CLASSIFICATION (B)	NUMBER OF BUILDINGS 18	DATE(S) ACQUIRED 19	GROSS FLOOR AREA *(Outer dimensions)* TOTAL *(Sq. Ft.)* 20	PERCENT OCCUPIED 21	COST *(In thousands of dollars-omit 000)* 22
10	OFFICE	1				63
21	HOSPITAL					
22	PRISON					
23	SCHOOL					
29	OTHER INSTITUTIONAL USES	4				29
30	HOUSING	1				3
40	STORAGE	3				4
50	INDUSTRIAL					
60	SERVICE	2				2
80	ALL OTHER *(Specify in Remarks)*	7				76
99	TRUST BUILDINGS			X X X X X X X X X X X	X X X X X	X X X X X X X X
	TOTAL BUILDINGS	18 (Est)				$ 177 (Est)

OTHER STRUCTURES AND FACILITIES

23. USAGE CODE (A)	CLASSIFICATION (B)	COST *(In thousands of dollars-omit 000)* 24	23. USAGE *(Cont'd)* CODE (A)	CLASSIFICATION (B)	COST *(Cont'd)* *(In thousands of dollars-omit 000)* 24
13	HARBOR AND PORT FACILITIES		72	COMMUNICATION SYSTEMS	
15	POWER DEVELOPMENT AND DISTRIBUTION		76	ROADS AND BRIDGES	272
16	RECLAMATION AND IRRIGATION		77	RAILROADS	
18	FLOOD CONTROL AND NAVIGATION		78	MONUMENTS AND MEMORIALS	44
40	STORAGE (OTHER THAN BUILDINGS)		79	MISC. MILITARY FUNCTIONS	
50	INDUSTRIAL		80	ALL OTHER*	69
71	UTILITY SYSTEMS	8	* *(Specify in Remarks)*		
	TOTAL COST OTHER STRUCTURES AND FACILITIES				$ 393 (Est)

25. TOTAL COST, LAND, BUILDINGS, AND OTHER STRUCTURES AND FACILITIES $

26. REMARKS *(Use reverse if more space is required)*

Installations Manassas National Battlefield Park (portion), Fredericksburg and Spotsylvania National Military Park (portion), Colonial National Historical Park (portion), Appomattox Court House National Historical Park (portion). Muniments of title examined subsequent to June 30, 1959, reveal numerous small parcels donated to United States for historical purposes.

Blocks 18,22,24 - Partly estimates and partly based on inventory and appraisal of fixed property pursuant to Public Law 863 (84th Congress) approved August 1, 1956.

Block 17 Code 80 - Comfort stations, ranger stations, visitor centers

Block 23 Code 80 - Landscaping, trails, signs, fences, flagpoles

27. TYPE OF TRANSACTION *(Check one only)* ☐ 1. NEW ACQUISITION ☐ 2. OMISSION ☐ 3. TRANSFER IN ☐ 4. DISPOSAL ☐ 5. TRANSFER OUT ☐ 6. REVISION

28. PREPARED BY *(Type name and title)*
Cecil R. W. Smith
Chief, Real Estate Section
Branch of Lands, NPS

29. SIGNATURE

30. DATE 10-24-60

GSA WASH DC 58-15317 GSA FORM 1166 MAY 1958

Report to House Committee on Government Operations per para. 4 RPM Memo No. 7, July 9, 1959

GENERAL SERVICES ADMINISTRATION
ANNUAL REPORT OF REAL PROPERTY OWNED BY U. S. GOVERNMENT
(For Instructions see GSA Circular No. 80)

FORM APPROVED BUDGET BUREAU NO. 29-R106.3

1. REPORT AS OF: June 30, 1960
2. AGENCY CONTROL NO.
3. GSA CONTROL NO.
4. NAME OF INSTALLATION *(Abbreviate when necessary so as not to exceed 23 letters and spaces)*
5. REPORTING AGENCY: Department of the Interior
6. BUREAU OR OTHER MAJOR ORGANIZATION: National Park Service

LOCATION

7. STATE OR COUNTRY: Wyoming
8. CITY OR TOWN
9. COUNTY
10. STREET ADDRESS. RFD. ROUTE NO. OR OTHER LOCAL DESIGNATION

GEOGRAPHICAL CODE: STATE OR CONTINENT | CITY | COUNTY OR COUNTRY

LAND

11. USAGE CODE (A)	CLASSIFICATION (B)	METHOD(S) OF ACQUISITION (CODE) 12	DATE(S) ACQUIRED 13	AREA *(Acres to nearest tenth)* URBAN 14	RURAL 15	COST *(In thousands of dollars-omit 000)* 16
		2				
TOTAL LAND				0	214.4	$ 24

BUILDINGS

17. USAGE CODE (A)	CLASSIFICATION (B)	NUMBER OF BUILDINGS 18	DATE(S) ACQUIRED 19	GROSS FLOOR AREA *(Outer dimensions)* TOTAL *(Sq. Ft.)* 20	PERCENT OCCUPIED 21	COST *(In thousands of dollars-omit 000)* 22
10	OFFICE					
21	HOSPITAL					
22	PRISON					
23	SCHOOL					
29	OTHER INSTITUTIONAL USES					
30	HOUSING					
40	STORAGE	1				2
50	INDUSTRIAL					
60	SERVICE	1				1
80	ALL OTHER *(Specify in Remarks)*	19				95
99	TRUST BUILDINGS			X X X X X X X X X X X	X X X X X	X X X X X X X X
TOTAL BUILDINGS		21				$ 98

OTHER STRUCTURES AND FACILITIES

23. USAGE CODE (A)	CLASSIFICATION (B)	COST *(In thousands of dollars-omit 000)* 24	23. USAGE *(Cont'd)* CODE (A)	CLASSIFICATION (B)	COST *(Cont'd)* *(In thousands of dollars-omit 000)* 24
13	HARBOR AND PORT FACILITIES		72	COMMUNICATION SYSTEMS	
15	POWER DEVELOPMENT AND DISTRIBUTION		76	ROADS AND BRIDGES	5
16	RECLAMATION AND IRRIGATION		77	RAILROADS	
18	FLOOD CONTROL AND NAVIGATION		78	MONUMENTS AND MEMORIALS	
40	STORAGE (OTHER THAN BUILDINGS)		79	MISC. MILITARY FUNCTIONS	
50	INDUSTRIAL		80	ALL OTHER*	2
71	UTILITY SYSTEMS	2	* *(Specify in Remarks)*		
TOTAL COST OTHER STRUCTURES AND FACILITIES					$ 9

25. TOTAL COST, LAND, BUILDINGS, AND OTHER STRUCTURES AND FACILITIES $

26. REMARKS *(Use reverse if more space is required)*

One installation Fort Laramie National Historic Site (name changed from Fort Laramie National Monument)
Valuation of fixed property based on appraisal pursuant to statutory requirement Public Law 863 (84th Congress) approved August 1, 1956.
Block 17 Code 80 - Seven comfort stations, twelve nondescript historic structures
Block 23 Code 80 - Flagpole, signs, fences

27. TYPE OF TRANSACTION *(Check one only)* ☐ 1. NEW ACQUISITION ☐ 2. OMISSION ☐ 3. TRANSFER IN ☐ 4. DISPOSAL ☐ 5. TRANSFER OUT ☐ 6. REVISION

28. PREPARED BY *(Type name and title)*
Cecil R. W. Smith
Chief, Real Estate Section
Branch of Lands, NPS

29. SIGNATURE

30. DATE: 10-24-60

GSA WASH DC 58-15317 GSA FORM 1166 MAY 1958

Report to House Committee on Government Operations per para. 4 RPM Memo No. 7, July 9, 1959

UNITED STATES DEPARTMENT OF JUSTICE

WASHINGTON, D. C.

October 5, 1960

Honorable William L. Dawson
Chairman
Executive and Legislative
  Reorganization Subcommittee
  of the Committee on Government Operations
Room 115, George Washington Inn
Washington, D. C.

Dear Congressman Dawson:

Your letter of March 14 requested that there be furnished to your Committee by November 1 a present day evaluation on certain properties listed at $1.00 or "zero value."

The Immigration and Naturalization Service is the only activity of the Department that reports holdings in the above categories as of June 30, 1960.

The following listing describes the holdings of the Servic and the present day estimated evaluation:

Location & Use	No. of Acres	Estimated Evaluation
Border Patrol Pistol Range El Centro, California	4.6	$ 1,610
Border Patrol Sector Hdq. and Detention Facility El Centro, California	5.0	11,500

Location and Use	No. of Acres	Estimated Evaluation
Border Station Pittsburg, New Hampshire	4.1	$ 500
Border Patrol Station Eagle Pass, Texas	.69	3,800
Border Patrol Pistol Range El Paso, Texas	2.1	10,000
Border Patrol Station Carrizo Springs, Texas	.3	4,250
Border Patrol Station Falfurrias, Texas	.37	300
Border Patrol Sector Headquarters Laredo, Texas	21.1	8,435
Border Patrol Station and Housing Zapata, Texas	1.9	$10,000
Total	40.16	$50,395

If further information is desired please feel free to advise this office.

Sincerely yours,

S. A. Andretta
Administrative
Assistant Attorney General

TREASURY DEPARTMENT
WASHINGTON

ADMINISTRATIVE
ASSISTANT SECRETARY

Dear Mr. Dawson:

Referring to your letter of March 14, 1960, and the reply thereto from this office dated March 21, reports showing present-day values of acreage (exclusive of Public Domain) listed in the Treasury Department's Owned Property Report as of June 30, 1960 as having no acquisition costs are enclosed for the following:

U. S. Treasury Building

Treasury Annex Building

Bureau of the Mint - U. S. Bullion Depository

Bureau of Customs Installations
at various locations

U. S. Coast Guard Installations
at various locations

The acquisition costs of buildings, structures, and facilities located on the sites referred to in these reports are shown on the Report of Owned Properties transmitted to the General Services Administration as of June 30, 1960.

Very truly yours,

A. E. Weatherbee
Administrative Assistant Secretary

Honorable William L. Dawson
House of Representatives
Washington 25, D. C.

Enclosures

OFFICE OR BUREAU	1959 NO. of INSTALLATIONS	1959 ACREAGE URBAN	1959 ACREAGE RURAL	1959 PRESENT DAY LAND VALUE	1960 NO. of INSTALLATIONS	1960 ACREAGE URBAN	1960 ACREAGE RURAL	1960 PRESENT DAY LAND VALUE
U.S. Treasury Building*	1	6.7	-	$ 19,394,000.	1	5.5	-	$ 19,394,000.
Treasury Annex Bldg.*	1	.5	-	3,178,926.	1	.8	-	3,178,926.
Bureau of the Mint	1	4.1	-	4,100.	1	-	4.1	4,100.
Bureau of Customs **	13	6.0	7.4	33,500.	15	6.0	9.5	25,792.
U.S. Coast Guard ***	604	426.5	4,034.	5,802,000.	526	405.3	3,394.3	6,088,000.

* Changes in acreage made after discussions with Mr. Miller of D.C. Assessor's Office who stated that the areas shown under the 1960 figures are the areas occupied by the Main Treasury Bldg. and Annex, respectively, "to the building lines" and are so carried on the D.C. land records. The properties have been surveyed by the District of Columbia, and the present-day values shown above are based on those figures. (A footnote was made on the previous report to Mr. Dawson - indicating that the changes in acreage would be made on the Owned Property Report as of 6/30/60 and subsequently on this report - since the two have to agree.

** Two new Border Station Sites at $260. and $232., respectively, were added after the 1959 report. The estimated present day values of three properties have been increased - $2,000. to $4,000.; $300. to $600.; and $2,000. to $2,500. Present day land value of one property reduced from $20,000. to $9,000.

*** Mr. Muck said their over-all increase in present day land values - although there has been a decrease in number of installations - is due to "increases in value of lands since everything else has gone up, and to refinement of records."

The above are:

COMPARISONS OF 1959 and 1960 REPORTS SHOWING PRESENT DAY VALUES OF ACREAGE (exclusive of Public Domain) LISTED IN TREASURY DEPARTMENT'S OWNED PROPERTY REPORTS AS OF JUNE 30, 1959 and JUNE 30, 1960, AS HAVING NO ACQUISITION COSTS

A.B.R.

U. S. TREASURY BUILDING AND TREASURY ANNEX

WASHINGTON, D. C.

STATE CODE	GSA CONTROL NO.	NAME OF PROPERTY	PROPERTY CODE	USAGE CODE	HOW ACQUIRED	ACREAGE URBAN	ACREAGE RURAL	ESTIMATED PRESENT DAY LAND VALUE
08	07810	U. S. Treasury Building	1	10	2	5.5	—	$ 19,394,000.
08	07811	Treasury Annex Building	1	10	2	.8	—	3,178,926.

BUREAU OF THE MINT

STATE CODE	GSA CONTROL NO.	NAME OF PROPERTY	PROPERTY CODE	USAGE CODE	HOW ACQUIRED	ACREAGE URBAN	ACREAGE RURAL	ESTIMATED PRESENT DAY LAND VALUE
31	07814	U.S. Bullion Depository	1	40	2	-	4.1	$ 4,100.00

BUREAU OF CUSTOMS

STATE CODE	GSA CONTROL NO.	NAME OF PROPERTY	PROPERTY CODE	USAGE CODE	HOW ACQUIRED	ACREAGE URBAN	ACREAGE RURAL	ESTIMATED PRESENT DAY LAND VALUE
02	07832	Customs Agency Building	1	10	2	2.0	-	$ 4,000.
04	13503	Border Station Site	1	10	2	-	.7	260.
18	07820	U.S. Customhouse	1	10	2	-	.8	700.
18	07822	U.S. Customhouse	1	30	2	-	.5	600.
18	07823	U.S. Customhouse	1	30	2	-	.2	700.
18	07824	U.S. Customhouse	1	30	2	-	.3	1,000.
18	07825	U.S. Customhouse	1	30	2	-	.7	600.
33	13175	Border Station Site	1	10	2	-	1.4	232.
33	07838	Customs Immigration Sta.	1	10	2	-	1.8	600.
33	07839	Customs Immigration Sta.	1	10	2	-	1.4	600.
33	07840	Customs Immigration Sta.	1	10	2	-	1.4	1,000.
42	07829	Customs Agency Building	1	40	2	.2	-	2,500.
42	11765	Customs Storage Area	1	40	2	3.7	-	3,000.
44	07828	U.S. Border Station	1	30	2	-	.3	1,000.
81	60191	U.S. Customhouse	1	10	2	.1	-	9,000.

TREASURY DEPARTMENT

UNITED STATES COAST GUARD

PRESENT-DAY VALUE OF LAND ACQUIRED
AT NO COST, EXCLUSIVE OF PUBLIC DOMAIN PROPERTIES

30 JUNE 1960

KEY TO CODES

STATE				LAND	
STATE	CODE	STATE	CODE	DESCRIPTION	USAGE CODE
Alabama	01	Montana	25	Agricultural	01
Alaska	50	Nebraska	26	Grazing	04
Arizona	02	Nevada	27	Forest and Wildlife	07
Arkansas	03	New Hampshire	28	Parks and Historic Sites	08
California	04	New Jersey	29	Office Building Locations	10
Colorado	05	New Mexico	30	Military - Except Airfields	11
Connecticut	06	New York	31	Airfields	12
Delaware	07	North Carolina	32	Harbor and Port Terminals	13
District of Columbia	08	North Dakota	33	Power Development and Distribution	15
Florida	09	Ohio	34	Reclamation and Irrigation	16
Georgia	10	Oklahoma	35	Flood Control and Navigation	18
Hawaii	51	Oregon	36	Vacant	19
Idaho	11	Pennsylvania	37	Institutional	20
Illinois	12	Rhode Island	38	Housing	30
Indiana	13	South Carolina	39	Storage	40
Iowa	14	South Dakota	40	Industrial	50
Kansas	15	Tennessee	41	Other Land	80
Kentucky	16	Texas	42	Trust Land	99
Louisiana	17	Utah	43		
Maine	18	Vermont	44		
Maryland	19	Virginia	45		
Massachusetts	20	Washington	46		
Michigan	21	West Virginia	47		
Minnesota	22	Wisconsin	48		
Mississippi	23	Wyoming	49		
Missouri	24				
Puerto Rico	81				
North America - Foreign Country ----------			91		

NOTE

a. Acreage: "N" (negligible) indicates area is less than a tenth of an acre.

b. Value: "N" (negligible) indicates value in amounts from $1 to $499.

*Asterisk denotes submarine sites to which no value has been assigned.

STATE CODE	GSA CONTROL NO.	NAME OF PROPERTY	PROPERTY CODE	USAGE CODE	HOW ACQUIRED	ACREAGE		PRESENT-DAY VALUE
						URBAN	RURAL	
04	08752	SAN FRANCISCO AIR STA	1	12	2	20.5		$ 615
04	08739	PT FERMIN RESERVATION	1	18	2	3.0		$ 66 *
04	08750	SANTA BARBARA LT STA	1	18	2	8.6		$ 172 *
04	08770	HUMBOLDT BAY LBS	1	18	2		35.5	$ 36
04	08801	TRINIDAD HEAD LSTA	1	18	2		8	$ 1
04	08803	YERBA BUENA DEPOT	1	18	2	25.3		$ 253
04	11289	POINT REYES LBS	1	18	2		2.8	$ 3
						57.4	39.1	$ 1146
06	08032	BARTLETT POINT LIGHT 5	1	18	2		7	$ 1
06	08033	BARTLETT REEF LIGHT	1	18	2		7	$ 1
06	08035	BRANFORD REEF LIGHT	1	18	2		1.0	$ 1
06	08036	BRIDGEPORT HARBOR LIGHT	1	18	2	2		$ N
06	08037	CALVES ISLAND LT 20	1	18	2		2	$ N

06	08049	FITCH POINT LIGHT	1	18	2	7	$	1
06	08063	LONG BEACH LIGHT	1	18	2	3	$	N
06	08075	PECK LEDGE LIGHT	1	18	2	N	$	N
06	08079	ROUND BEACH LIGHT	1	18	2	7	$	1
06	08083	SEAFLOWER REEF LIGHT	1	18	2	1.0	$	1
06	08084	SOUTHPORT LIGHT	1	18	2	N	$	N
06	08089	WHITE ROCK REEF LIGHT	1	18	2	7	$	1
06	08092	SCOTCH CAP LIGHT 1	1	18	2	7	$	1
06	08094	STAMFORD E BR CHAN LT 2	1	18	2	2	$	N
06	08095	BLACK ROCK HBR EN LT 2A	1	18	2	7	$	1
06	08096	BLACK ROCK HBR CH LT 3	1	18	2	7	$	1
06	08097	HOUSATONIC RIVER LT 7	1	18	2	7	$	1
06	08098	ICE HOUSE LIGHT 3	1	18	2	7	$	1
06	08100	STAMFORD E BR CHAN LT 3	1	18	2	2	$	N
06	08106	LONG REACH LOWER LT 8	1	18	2	7	$	1
06	08108	LONG REACH UPPER LT 9	1	18	2	7	$	1

62804 O—60——21

STATE CODE	GSA CONTROL NO.	NAME OF PROPERTY	PROPERTY CODE	USAGE CODE	HOW ACQUIRED	ACREAGE URBAN	ACREAGE RURAL	PRESENT-DAY VALUE
06	08127	ESSEX REEF LIGHT 23	1	18	2		1.1	$ 1
06	08134	BROCKWAY ISLAND LT 29	1	18	2		7	$ 1
06	08137	BROCKWAY REACH LT 32	1	18	2		7	$ 1
06	08162	MOUSE ISLAND LIGHT 73	1	18	2		1	$ N
06	08186	GREENS LEDGE LIGHT STA	1	18	2		N	$ 2
06	08193	NEW LONDON LEDGE LT STA	1	18	2		1	$ N
06	08204	STAMFORD HARBOR LIGHT	1	18	2		10.0	$ 10
06	08228	STAMFORD HRB RG FR LT 1	1	18	2		2	$ N
						2	24.2	$ 29
07	08048	FENWICK ISLAND LIGHT	1	18	2	1		$ N
07	08067	MISPILLION RIVER LIGHT	1	18	2		2	$ N
07	08183	FOURTEEN FT BANK LT STA	1	18	2		10.0	$ 10
07	08219	MURDERKILL R RG FR LT	1	18	2		1.0	$ 1

07	08221	NEW CASTLE RG FRONT LT	1	18	2		1	$	N
07	08222	NEW CASTLE RG REAR LT	1	18	2		1	$	N
07	08224	REEDY ISLAND RGE RE LT	1	18	2		1	$	N
						1	11.5	$	11
09	10836	C G AIR STATION ST PETE	1	12	2	9.4		$	470
09	08301	AMERICAN SHOAL LSTA	1	18	2		4.0	$	N
09	08306	BOCA GRANDE RGE REAR LT	1	18	2		7.4	$	22
09	08313	CROOKED RIVER LAS	1	18	2		11.3	$	15
09	08314	CG DEPOT ST PETERSBURG	1	18	2	10.3		$	515
09	08324	FOWEY ROCKS LIGHT STA	1	18	2		4.0	$	N
09	08329	HILLSBORO LIGHT STA	1	18	2	3.0		$	60
09	08334	KEY WEST LT HOUSE	1	18	2	8		$	8
09	08341	PONCE DE LEON LB STA	1	18	2		10.0	$	60
09	08342	PONCE DE LEON IN LTSTA	1	18	2		5.0	$	75
09	08344	PORT EVERGLADES LIGHT	1	18	2	1		$	1
09	08359	VOLUSIA BAR LT HO RES	1	18	2		2.0	$	N
09	10840	JACKSONVILLE CAP OF PRT	1	18	2	5.6		$	90

STATE CODE	GSA CONTROL NO.	NAME OF PROPERTY	PROPERTY CODE	USAGE CODE	HOW ACQUIRED	ACREAGE		PRESENT-DAY VALUE
						URBAN	RURAL	
09	11658	LORAN TRANSM STA VENICE	1	18	2		23.0	$ 150
09	08369	CAPE ST GEORGE LH RES	1	18	2		6.5	$ 7
09	08404	SANTA ROSA LBSTA	1	18	2	17.0		$ 34
						46.2	73.2	$ 1507
10	08305	BLYTHE ISL RANGE LIGHTS	1	18	2		50.0	$ 1
10	08320	FORT JACKSON RGE LIGHTS	1	18	2		1.0	$ N
10	08349	ST SIMONS LT ATTEND STA	1	18	2	5.2		$ 22
10	08356	TYBEE LIGHT STATION	1	18	2	5.0		$ 10
10	08312	COCKSPUR ISLAND LT STA	1	19	2		5.0	$ 1
						10.2	56.0	$ 34
12	08458	CHICAGO LIFEBOAT STA	1	18	2	1		$ N
12	08714	WAUKEGAN HBR LSTA	1	18	2	7		$ 3
12	10856	WILMETTE HARBOR LB STA	1	18	2	9		$ 5
12	12789	JACKSON PARK LB STA	1	18	2	3		$ 2

12	12804	SOUTH CHICAGO LB STA	1	18	2		1.6	$	N
						2.0	1.6	$	10
13	12788	INDIANA HBR E PHD LT	1	18	2		1	$	N
							1		
17	08388	NEW CANAL LSTA	1	18	2	3		$	12
17	08395	POINT AU FER REEF STA	1	18	2		1.5	$	2
17	10869	GRAND ISLE LIFEBOAT STA	1	18	2	1		$	5
						4	1.5	$	19
18	07878	BAKER ISLAND LS	1	18	2		1	$	N
18	07881	BASS HAR HD LIGHT STA	1	18	2		2.0	$	1
18	07882	BEAR IS LIGHT STA	1	18	2		2.0	$	1
18	07886	BOON IS LIGHT STA	1	18	2		3.0	$	N
18	07891	BROWNS HD LIGHT STA	1	18	2		6.0	$	2
18	07892	BURNT COAT HAR LGT STA	1	18	2		1.0	$	1
18	07893	BURNT IS LIFEBOAT STA	1	18	2		1.0	$	1
18	07894	BURNT IS LIGHT STA	1	18	2		5.0	$	2
18	07905	CUCKOLDS LIGHT STA	1	18	2		7.0	$	N
18	07906	CURTIS ISLAND LT STA	1	18	2		6.0	$	1

STATE CODE	GSA CONTROL NO.	NAME OF PROPERTY	PROPERTY CODE	USAGE CODE	HOW ACQUIRED	ACREAGE		PRESENT-DAY VALUE
						URBAN	RURAL	
18	07909	DEER IS THOROFARE LT	1	18	2		3.0	$ 1
18	07915	EAGLE ISLAND LIGHT	1	18	2		6.0	$ 1
18	07917	EGG ROCK LIGHT STA	1	18	2		3.0	$ N
18	07920	FORT POINT LIGHT STA	1	18	2		2.1	$ 1
18	07923	GOAT ISL LIGHT STA	1	18	2		3.5	$ N
18	07924	GOOSE ROCKS LIGHT STA	1	18	2		1	$ N
18	07929	HALFWAY ROCK LIGHT STA	1	18	2		1.5	$ N
18	07931	HERON NECK LIGHT STA	1	18	2		10.0	$ 1
18	07937	LITTLE RIVER LT STA	1	18	2		15.0	$ 3
18	07939	MANANA IS FOG SIG STA	1	18	2		1.0	$ N
18	07940	MARSHALL POINT LT STA	1	18	2		5.6	$ 2
18	07944	MONHEGAN IS LIGHT	1	18	2		2.0	$ N
18	07945	MOOSE PK LIGHT LIFE STA	1	18	2		4.0	$ 1

18	07946	MOUNT DESERT LIGHT STA	1	18	2	10.0	$	N
18	07948	NASH IS LIGHT STA	1	18	2	4.0	$	1
18	07952	OWLS HEAD LIGHT STA	1	18	2	17.3	$	3
18	07955	PETI MANAN LT STA	1	18	2	9.0	$	1
18	07958	POND IS LT STA	1	18	2	10.0	$	2
18	07962	RAM IS LIGHT STA	1	18	2	4.0	$	1
18	07966	SADDLEBACK LEDGE LT STA	1	18	2	1.0	$	N
18	07969	SEGUIN ISL LS	1	18	2	20.0	$	1
18	07972	SPRING PT LEDGE LT STA	1	18	2	8.3	$	N
18	07980	WEST QUODDY HD LT STA	1	18	2	100.0	$	8
18	07982	WHITEHEAD LIGHT STA	1	18	2	11.1	$	3
18	07987	WOOD ISLAND LS	1	18	2	8.0	$	1
18	10610	PROSPECT HARBOR LIGHT	1	18	2	2	$	N
18	10875	FORT SCAMMEL PT LIGHT	1	18	2	1	$	N
18	10876	AVERY ROCK LIGHT	1	18	2	8	$	N
18	10877	LITTLE MARK ISL MON LT	1	18	2	1.0	$	N
18	10878	ISLE AU HAUT LIGHT	1	18	2	1	$	N

STATE CODE	GSA CONTROL NO.	NAME OF PROPERTY	PROPERTY CODE	USAGE CODE	HOW ACQUIRED	ACREAGE URBAN	ACREAGE RURAL	PRESENT-DAY VALUE	
18	10879	CROW ISLAND LIGHT	1	18	2		2.2	$	N
18	10880	LUBEC CHANNEL LIGHT	1	18	2		9.0	$	N
18	10881	GRINDEL POINT LIGHT	1	18	2		1	$	N
18	10882	FRANKLIN ISL LIGHT	1	18	2		12.0	$	1
18	10883	DOG ISLAND LIGHT	1	18	2		8	$	N
18	10885	BLUE HILL BAY LIGHT	1	18	2		1	$	N
18	10891	ROCKLAND LIGHT STA	1	18	2		1.1	$	N
18	10894	CROSS ISL LIFEBOAT STAT	1	18	2		5.0	$	1
18	10895	DAMARISCOVE ISL LBT STA	1	18	2		5	$	N
18	10897	PORTLAND HEAD LT STA	1	18	2	7		$	N
18	12366	KENNEBEC RIV LBS WHARF	1	18	2		2	$	N
18	12369	QUODDY HD LBS LOOKOUT	1	18	2		N	$	N
18	12757	ABAGADASSET PT RANGES	1	18	2		1	$	N

18	11651	FT GORGES MILITARY RES	1	19	2	1.5		$	N
18	12370	QUODDY HD LBS OLD	1	19	2		4.9	$	1
						2.2	330.8	$	43
19	08264	GREENBURY POINT LT HO	1	18	2		5.0	$	N
19	08289	PINEY PT LS R	1	18	2	4		$	N
19	08292	SANDY POINT LT STA	1	18	2		5.0	$	N
19	10901	THOMAS POINT LIGHT STA	1	18	2		5.0	$	N
19	10902	POINT NO POINT LIGHT ST	1	18	2		5.0	$	N
19	10903	CRAIGHILL CH RGE LS	1	18	2		5.0	$	N
19	10904	BLOODY POINT BAR LS	1	18	2		5.0	$	N
19	10905	HOLLAND ISL BAR L S	1	18	2		5.0	$	N
19	10906	HOOPER ISLAND L S	1	18	2		5.0	$	N
19	10907	DRUM POINT LIGHT STA	1	18	2		5.0	$	N
						4	45.0		
20	07876	ANNISQUAM HARBOR LT STA	1	18	2	6.5		$	3
20	07887	BORDEN FLATS LT STA	1	18	2		8.8	$	N
20	07889	BOSTON LIGHT STATION	1	18	2		1.0	$	1
20	07896	CAPE COD LT STA	1	18	2		10.0	$	5

STATE CODE	GSA CONTROL NO.	NAME OF PROPERTY	PROPERTY CODE	USAGE CODE	HOW ACQUIRED	ACREAGE		PRESENT-DAY VALUE	
						URBAN	RURAL		
20	07899	CAPE POGE LIGHT	1	18	2		4.0	$	1
20	07912	DUMPLING ROCK LIGHT STA	1	18	2		1.0	$	N
20	07916	EASTERN PT LIGHT STA	1	18	2	2.0		$	1
20	07922	GAY HEAD LIGHT	1	18	2		2.0	$	1
20	07928	PLYMOUTH LT STA	1	18	2		14.0	$	2
20	07938	LONG PT LT STA	1	18	2		4.0	$	N
20	07947	USCG LORAN TRAN STA NAN	1	18	2		34.5	$	7
20	07950	NAUSET BEACH LIGHT	1	18	2		1	$	N
20	07951	NOBSKA POINT LIGHT STA	1	18	2	2.1		$	4
20	07953	PALMERS IS LIGHT STA	1	18	2		1.0	$	N
20	07960	RACE POINT LT STA	1	18	2		16.0	$	1
20	07968	SANKATY HEAD LIGHT STA	1	18	2		10.0	$	5
20	07975	TEN POUND ISLAND LIGHT	1	18	2		1	$	N

20	07979	WEST CHOP LT STA	1	18	2		2.1	$	2
20	07985	WINGS NECK LT STA	1	18	2		2.0	$	1
20	10609	CASTLE ROCKS FOG SIGNAL	1	18	2		N	$	N
20	10616	EAST CHOP LIGHT	1	18	2		1	$	N
20	10913	LONG ISLAND LIGHT	1	18	2		1	$	N
20	10914	TARPAULIN COVE LIGHT	1	18	2		4.5	$	1
20	10915	MARBLEHEAD LIGHT	1	18	2	3		$	N
20	10916	GRAVES LIGHT STA	1	18	2		10.0	$	N
20	10917	CAPE ANN LIGHT STA	1	18	2		50.0	$	5
20	10918	NEWBURYPORT- HAR LT	1	18	2	3		$	N
20	10919	NANTUCKET LIGHT	1	18	2		40.0	$	1
20	10924	RACE POINT LIFEBOAT STA	1	18	2		4.8	$	3
20	10925	HIGHLAND LIFEBOAT STA	1	18	2		1	$	N
20	10927	ORLEANS LIFEBOAT STA	1	18	2		1.6	$	N
20	10929	GAY HEAD LIFEBOAT STA	1	18	2		7	$	N
20	10930	MONOMOY POINT LBS	1	18	2		2.1	$	N
20	10931	BOSTON L B S	1	18	2	1.8		$	N

STATE CODE	GSA CONTROL NO.	NAME OF PROPERTY	PROPERTY CODE	USAGE CODE	HOW ACQUIRED	ACREAGE URBAN	ACREAGE RURAL	PRESENT-DAY VALUE
20	10938	NAHANT LIFEBOAT STA	1	18	2	1.0		$ 1
20	12363	GURNET LIFEBOAT STATION	1	18	2		2	$ N
20	12364	GURNET LBS BOATHOUSE	1	18	2		1	$ N
20	12365	GURNET LBS BOATHOUSE	1	18	2		5	$ N
20	12367	NED POINT LIGHT	1	18	2		2	$ N
20	12371	STRAITSMOUTH LIGHT	1	18	2		1.8	$ N
20	12759	MADDAKET LBS ORIGINAL	1	18	2	2.6		$ 1
20	12760	MADDAKET LBS BOATHOUSE	1	18	2	1		$ 1
						16.7	227.4	$ 47
21	08421	AU SABLE LIGHT STATION	1	18	2		323.8	$ 8
21	08427	BAYFIELD ROCK RANGE LT	1	18	2		2.3	$ 1
21	08428	BEAVER IS HBR LS	1	18	2		9	$ 1
21	08431	BELLE ISLE LIFEBOAT STA	1	18	2	1.7		$ 8
21	08434	BIRCH POINT RANGE	1	18	2		3.0	$ 2

21	08445	CATH MISSION LT SITE	1	18	2		1.8	$	N
21	08466	COPPER HARBOR RANGE LT	1	18	2		11.4	$	3
21	08467	CRISP POINT LIGHT	1	18	2		15.0	$	2
21	08471	DETROIT BASE	1	18	2	4.1		$	30
21	08485	ESCANABA LIGHT STATION	1	18	2	2.1		$	6
21	08490	FORTY MILE PT LT STA	1	18	2		26.7	$	8
21	08503	GRAND ISLAND LIGHT	1	18	2		91.5	$	6
21	08506	GRANITE ISLAND LIGHT	1	18	2		2.5	$	1
21	08529	HURON BAY LIGHT	1	18	2		3.0	$	2
21	08530	HURON ISLAND LT STATION	1	18	2		42.2	$	7
21	08533	ILE AUX GALET LT STA	1	18	2		1.8	$	N
21	08551	LITTLE RAPIDS CUT LAS	1	18	2		9	$	10
21	08555	LOWER NICOLET RANGE LT	1	18	2		12.3	$	2
21	08561	MANISTIQUE LT STA DWELL	1	18	2	2		$	5
21	08563	MANISTEE LIFEBOAT STA	1	18	2		8	$	8
21	08573	MENDOTA LIGHT	1	18	2		9	$	1

STATE CODE	GSA CONTROL NO.	NAME OF PROPERTY	PROPERTY CODE	USAGE CODE	HOW ACQUIRED	ACREAGE URBAN	ACREAGE RURAL	PRESENT-DAY VALUE
21	08580	MIDDLE ISLAND LSTA	1	18	2		10.5	$ 11
21	08582	MIDDLE NEEBISH CUT LAS	1	18	2		40.0	$ 10
21	08589	MOON ISLAND LEADING LT	1	18	2		4.0	$ N
21	08607	PAYMENT RANGE	1	18	2		6	$ 1
21	08615	PILOT IS RANGE LTS	1	18	2		1	$ N
21	08616	PIPE IS LIGHTHOUSE RES	1	18	2		2	$ N
21	08622	POINTE AUX BARQUES LT	1	18	2		5	$ 5
21	08623	POINT IROQUOIS LT STA	1	18	2		54.9	$ 25
21	08624	PT OF WOODS RG LTS	1	18	2		6	$ 1
21	08625	KEWEENAW UPPER ENT L S	1	18	2		9	$ 2
21	08626	PORTAGE LB STATION	1	18	2		4.0	$ 2
21	08629	PORT HURON LB STA	1	18	2	6.3		$ 5
21	08630	PORT SANILAC LIGHT	1	18	2		1	$ N

21	08637	PRESQUE ISLE RANGE LTS	1	18	2		6.2	$	3
21	08648	ROULEAU PT RGE FR LT	1	18	2	1		$	N
21	08655	SAGINAW RIVER LSTA	1	18	2	2		$	2
21	08660	ST JOSEPH LB STATION	1	18	2	9		$	10
21	08675	SEUL CHOIX PT LT STA	1	18	2		6.1	$	4
21	08684	SOUTH FOX ISLAND LT STA	1	18	2		9.6	$	1
21	08687	SOUTH MANITOU ISLAND LS	1	18	2		12.6	$	7
21	08694	STURGEON POINT LIGHT	1	18	2		4.9	$	6
21	08696	SUGAR IS RESERVATIONS	1	18	2		4.5	$	6
21	08701	TAWAS LIFEBOAT STATION	1	18	2		31.3	$	20
21	08708	TRAVERSE CITY AS	1	18	2	77.6		$	30
21	08713	WAUGOSHANCE DAYBEACON	1	18	2		2	$	N
21	08717	W NEEBISH ROCK LWR LT	1	18	2		1	$	N
21	08720	WHITE RIVER LIGHT	1	18	2		2.9	$	4
21	10946	CHARLEVOIX LIFEBOAT STA	1	18	2	2.8		$	8
21	10947	HOLLAND LBS	1	18	2	2.4		$	2
21	10948	GRAND MARAIS LBS	1	18	2		1.2	$	5

STATE CODE	GSA CONTROL NO.	NAME OF PROPERTY	PROPERTY CODE	USAGE CODE	HOW ACQUIRED	ACREAGE		PRESENT-DAY VALUE
						URBAN	RURAL	
21	10949	GRAND MARAIS LBS	1	18	2		3.2	$ 7
21	10951	MACKINAC ISLAND LB STA	1	18	2	2		$ 3
21	10952	MUNISING LIFEBOAT STA	1	18	2		7.1	$ 6
21	10953	MUSKEGON LB STATION	1	18	2	4.5		$ 6
21	11739	ST CLAIR CANAL REAR LT	1	18	2		1	$ 1
21	12394	PENTWATER LBS	1	18	2		9	$ 8
21	12775	ASHTABULA LS SWITCH HSF	1	18	2	1.6		$ 2
21	12776	BOIS BLANC LBSTA SITE	1	18	2		3.0	$ 10
21	12777	BRUSH POINT RANGE LTS	1	18	2		8.5	$ 5
21	12778	CHEBOYGAN MOORINGS	1	18	2	2.0		$ 2
21	12780	DETROIT RIVER LT STA	1	18	2		10.0	$ N
21	12786	HAMMOND LB STATION	1	18	2		2.0	$ N
21	12794	MIDDLE IS BOATHSE SITE	1	18	2		3	$ 1

21	12798	NAUBINWAY ISLAND LIGHT	1	18	2		1.0	$	N
21	12800	SAGINAW BAY RGE FR LT	1	18	2		2	$	1
21	12801	ST JOSEPH PHD LT STA	1	18	2	3		$	1
21	12805	SOUTH MANITOU LBSTA	1	18	2		1.2	$	2
21	08592	NEEBISH E RANGE LIGHT	1	19	2		1.2	$	1
						107.0	775.5	$	337
22	08597	NORTH SUPERIOR LBSTA	1	18	2	1.2		$	4
22	08689	SPLIT ROCK LT STATION	1	18	2		7.6	$	3
22	08710	TWO HARBORS LIGHT STA	1	18	2		1.0	$	1
22	11691	DULUTH LIFEBOAT STATION	1	18	2	9		$	3
22	11692	DULUTH LIFEBOAT STATION	1	18	2	9		$	3
22	13048	N SUPERIOR LBS DWELL	1	18	2	3		$	1
						3.3	8.6	$	15
28	07934	ISLES OF SHOALS LS	1	18	2		1.0	$	N
28	07959	PTSMTH HBR LT-LB STA	1	18	2	3.1		$	1
						3.1	1.0	$	1
29	08046	ELBOW OF CROSS LE LT	1	18	2		2.8	$	3
29	08053	GREAT BEDS LIGHT	1	18	2		8.8	$	9

62804 O—60——22

STATE CODE	GSA CONTROL NO.	NAME OF PROPERTY	PROPERTY CODE	USAGE CODE	HOW ACQUIRED	ACREAGE		PRESENT-DAY VALUE	
						URBAN	RURAL		
29	08069	NEWARK BAY LIGHT	1	18	2		2	$	N
29	08109	NEWARK BAY LIGHT 9	1	18	2		2	$	N
29	08111	ARTHUR KILL LIGHT 10	1	18	2		7	$	1
29	08115	ARTHUR KILL LIGHT 14	1	18	2		7	$	1
29	08116	NEWARK BAY LIGHT 15	1	18	2		2	$	N
29	08117	KILL VAN KULL LIGHT 16	1	18	2	2		$	N
29	08119	KILL VAN KULL LIGHT 18	1	18	2	2		$	N
29	08121	NEWARK BAY LIGHT 19	1	18	2		2	$	N
29	08124	NEWARK BAY LIGHT 22	1	18	2		7	$	1
29	08190	MIAH MAULL SHOAL LS	1	18	2		2.8	$	3
29	08202	SEA GIRT LIGHT	1	18	2		N	$	N
29	08203	SHIP JOHN SHOAL LT STA	1	18	2		5.0	$	5
29	08231	STORY FLATS SITE	1	18	2	7		$	1

29	11285	LITTLE TINICUM I RG RL	1	18	2	1 1.2	22.3	$ $	N 24
31	08030	BARBER POINT LIGHT	1	18	2		1	$	N
31	08031	BAR BEACH LIGHT	1	18	2		7	$	1
31	08034	BLUFF POINT LIGHT	1	18	2		1	$	N
31	08039	CEDAR ISLAND LIGHT	1	18	2		4	$	1
31	08042	COLD SPRING HARBOR LT	1	18	2		7	$	1
31	08043	COLLEGE PT REEF LT	1	18	2		7	$	1
31	08047	ELM TREE RGE FR LT	1	18	2	1		$	N
31	08050	UPPER HUDSON RIV LT 42	1	18	2		1.0	$	1
31	08052	GANGWAY ROCK LIGHT	1	18	2		7	$	1
31	08054	GREAT KILLS LIGHT	1	18	2		2	$	N
31	08055	MIDDLE HUDSON RIV LT 38	1	18	2		7	$	1
31	08056	HART ISLAND LIGHT	1	18	2		7	$	1
31	08061	KINGSTON FLATS LIGHT	1	18	2		7	$	1
31	08062	LAWRENCE POINT LEDGE LT	1	18	2	7		$	1
31	08068	NEGRO POINT LIGHT	1	18	2	1		$	N

STATE CODE	GSA CONTROL NO.	NAME OF PROPERTY	PROPERTY CODE	USAGE CODE	HOW ACQUIRED	ACREAGE		PRESENT-DAY VALUE	
						URBAN	RURAL		
31	08072	NO BROTHER ISL NO LIGHT	1	18	2	2		$	N
31	08074	OLD ORCHARD SHOAL LIGHT	1	18	2	7		$	1
31	08076	POINT AU ROCHE LIGHT	1	18	2		1	$	N
31	08077	PORT CHESTER HBR CH LT	1	18	2		7	$	1
31	08078	PORT CHESTER LIGHT	1	18	2		7	$	1
31	08080	SAND SPIT LIGHT	1	18	2		7	$	1
31	08081	SANDS POINT LIGHT	1	18	2		7	$	1
31	08086	SUNKEN MEADOW LIGHT	1	18	2		2	$	N
31	08099	SAG HARBOR LIGHT 3	1	18	2		7	$	1
31	08101	FLUSHING BAY LIGHT 6	1	18	2	7		$	1
31	08102	WHITEHALL NARROWS LT 4	1	18	2		5	$	1
31	08103	LOWER HUDSON RIV LT 6	1	18	2		7	$	1
31	08104	WHITEHALL NARROWS LT 6	1	18	2		7	$	1

31	08105	LOWER HUDSON RIV LT 7	1	18	2		7	$	1
31	08107	LOWER HUDSON RIV LT 11	1	18	2		7	$	1
31	08112	LOWER HUDSON RIV LT 18	1	18	2	7		$	1
31	08113	LOWER HUDSON RIV LT 19	1	18	2		N	$	N
31	08118	LOWER HUDSON RIV LT 25	1	18	2		7	$	1
31	08120	WHITEHALL NARROWS LT 18	1	18	2		5	$	1
31	08122	LOWER HUDSON RIV LT 27	1	18	2		1	$	N
31	08125	LOW HUDSON RIVER LT 34	1	18	2		7	$	1
31	08126	WHITEHALL NARROWS LT 22	1	18	2		5	$	1
31	08128	WHITEHALL NARROWS LT 24	1	18	2		1.0	$	1
31	08131	WHITEHALL NARROWS LT 26	1	18	2		1	$	N
31	08133	WHITEHALL NARROWS LT 28	1	18	2		2	$	N
31	08135	WHITEHALL NARROWS LT 30	1	18	2		2	$	N
31	08136	MIDDLE HUDSON RIV LT 24	1	18	2		2	$	N
31	08139	MIDDLE HUDSON RIV LT 32	1	18	2		7	$	1
31	08142	MIDDLE HUDSON RIV LT 41	1	18	2		1.1	$	1
31	08143	MIDDLE HUDSON RIV LT 49	1	18	2		6.5	$	7

STATE CODE	GSA CONTROL NO.	NAME OF PROPERTY	PROPERTY CODE	USAGE CODE	HOW ACQUIRED	ACREAGE		PRESENT-DAY VALUE
						URBAN	RURAL	
31	08144	MIDDLE HUDSON RIV LT 52	1	18	2		7	$ 1
31	08147	MIDDLE HUDSON RIV LT 62	1	18	2		7	$ 1
31	08148	MIDDLE HUDSON RIV LT 63	1	18	2		7	$ 1
31	08149	MID GROUND FL W CH LT 2	1	18	2		7	$ 1
31	08150	MIDDLE HUDSON RIV LT 74	1	18	2		7	$ 1
31	08151	UPPER HUDSON RIV LT 1	1	18	2		1.1	$ 1
31	08153	UPPER HUDSON RIV LT 6	1	18	2		7	$ 1
31	08154	UPPER HUDSON RIV LT 9	1	18	2		7	$ 1
31	08155	UPPER HUDSON RIV LT 13	1	18	2		7	$ 1
31	08156	UPPER HUDSON RIV LT 17	1	18	2		7	$ 1
31	08158	UPPER HUDSON RIV LT 22	1	18	2		7	$ 1
31	08159	UPPER HUDSON RIV LT 27	1	18	2		7	$ 1
31	08160	UPPER HUDSON RIV LT 31	1	18	2		7	$ 1

31	08164	UPPER HUDSON RIV LT 47	1	18	2		7	$	1
31	08167	UPPER HUDSON RIV LT 60	1	18	2		7	$	1
31	08168	UPPER HUDSON RIV LT 65	1	18	2		1.0	$	1
31	08180	ESOPUS MEADOWS LT STA	1	18	2		2	$	N
31	08181	EXECUTION ROCKS LT STA	1	18	2		2	$	N
31	08188	LATIMER REEF LIGHT	1	18	2		8.8	$	9
31	08196	ORIENT POINT LIGHT	1	18	2		1.0	$	1
31	08199	ROBBINS REEF LT STA	1	18	2	8.8		$	9
31	08200	ROMER SHOAL LT STA	1	18	2	1.0		$	1
31	08201	SAUGERTIES LIGHT	1	18	2		1.0	$	1
31	08205	STEPPING STONES LT STA	1	18	2		7	$	1
31	08208	STRATFORD SHOAL LT STA	1	18	2		1.0	$	1
31	08209	TARRYTOWN LIGHT STA	1	18	2		7	$	1
31	08210	THROGS NECK LT STA	1	18	2	4		$	2
31	08424	BUFFALO BASE	1	18	2	29.6		$	60
31	08436	BRADDOCK POINT LIGHT	1	18	2		8	$	1
31	08450	CHAUMONT HBR LT	1	18	2		1	$	N

STATE CODE	GSA CONTROL NO.	NAME OF PROPERTY	PROPERTY CODE	USAGE CODE	HOW ACQUIRED	ACREAGE		PRESENT-DAY VALUE
						URBAN	RURAL	
31	08454	CHERRY ISLAND LIGHT	1	18	2		1	$ N
31	08468	CROSS OVER ISLAND RESE	1	18	2		10.0	$ 4
31	08478	DUNKIRK LIGHT STATION	1	18	2	3.9		$ 5
31	08495	GALLOO ISLAND LS	1	18	2		30.8	$ 7
31	08504	GRAND IS RANGE REAR LT	1	18	2		1	$ 1
31	08602	OSWEGO LB STATION	1	18	2	1.8		$ 10
31	08643	ROCHESTER LBS	1	18	2	2.8		$ 15
31	08644	ROCHESTER LBS DWELLING	1	18	2	3.3		$ 20
31	08646	ROCK ISLAND LIGHT STA	1	18	2		4.0	$ 4
31	08653	SACKETS HARBOR LIGHT	1	18	2		2	$ 1
31	08679	SISTER ISLANDS LIGHT	1	18	2		3	$ N
31	08680	SODUS OUTER L S	1	18	2		3.4	$ 5
31	08695	STONY POINT LIGHT	1	18	2		5.0	$ 4

31	08697	SUNKEN ROCK LIGHT	1	18	2		3	$	N
31	08703	THIRTY MILE PT LT STA	1	18	2		3.3	$	2
31	08705	TIBBETTS POINT LT STA	1	18	2		4.0	$	3
31	11001	GALLOO ISLAND BOAT STA	1	18	2		3.4	$	2
31	11002	NIAGARA LB STATION	1	18	2		2.5	$	10
31	12781	EAST CHARITY SHOAL LT	1	18	2		9	$	N
31	12784	FORT NIAGARA LT STATION	1	18	2		1.1	$	N
31	12799	NIAGARA LBS LOOKOUT TWR	1	18	2		1	$	N
31	12803	SODUS PT LT CONTROL STA	1	18	2		3	$	1
31	13047	GRAND IS RNG FR LT	1	18	2		1	$	1
						54.8	122.6	$	235
32	08237	BODIE ISLAND LIGHT	1	18	2		2	$	N
32	08256	COINJOCK LAS	1	18	2		1.0	$	1
32	11015	CURRITUCK SOUND LTS	1	18	2		1.5	$	N
32	11016	NOR RIVER LIGHTS 9 10	1	18	2		1.0	$	N
32	11017	ROANOKE MARSHES LS	1	18	2		30.0	$	N
32	11019	PEA ISLAND LIFEBOAT STA	1	18	2		10.0	$	N
							43.7	$	1

STATE CODE	GSA CONTROL NO.	NAME OF PROPERTY	PROPERTY CODE	USAGE CODE	HOW ACQUIRED	ACREAGE		PRESENT-DAY VALUE
						URBAN	RURAL	
34	08423	BALLAST ISLAND LIGHT	1	18	2		9	$ 2
34	08487	FAIRPORT HBR LBS	1	18	2	4.8		$ 10
34	08514	GREEN ISLAND LT	1	18	2		1.3	$ 1
34	08567	MARBLEHEAD LT STATION	1	18	2		3.3	$ 8
34	08706	TOLEDO DEPOT	1	18	2		9	$ 5
34	08707	TOLEDO HARBOR LSTA	1	18	2		1.6	$ N
34	11040	LORAIN LIFEBOAT STA	1	18	2	1.0		$ 10
34	11041	ASHTABULA LIFEBOAT STA	1	18	2	3		$ 8
34	11042	CLEVELAND LIFEBOAT STA	1	18	2	3		$ 10
34	11742	SANDUSKY INNER R LIGHTS	1	18	2		11.9	$ N
34	12790	MANHATTAN FRONT RGE LT	1	18	2		9	$ 1
34	12791	MANHATTAN REAR RANGE LT	1	18	2		2	$ 1
34	12802	SANDUSKY BAY LSTA RG LT	1	18	2		11.9	$ N
						6.4	32.9	$ 56

36	08870	DESDEMONA SANDS LIGHT	1	18	2		10.0	$	1
36	08899	DEPOE BAY MOORINGS	1	18	2		5	$	2
36	11049	TONGUE POINT BASE	1	18	2	1.0		$	1
36	12400	COQUILLE RIVER LBSTA	1	18	2		9	$	2
36	08837	WILLAMETTE R LHTHSE RES	1	19	2		5	$	1
36	08901	EMPIRE ELECT REP SHOP	1	80	2	4		$	1
						1.4	11.9	$	8
37	08213	CHESTER RANGE FRONT LT	1	18	2		3	$	N
							3		
38	07884	BLOCK ISLAND NORTH LT	1	18	2		33.7	$	3
38	07927	GULL ROCKS LIGHT STA	1	18	2		3	$	N
38	07957	POMHAM ROCKS LT STA	1	18	2		5	$	1
38	07964	ROSE ISLAND LIGHT STA	1	18	2		1.5	$	N
38	07967	SAKONNET LIGHT STA	1	18	2		8.8	$	N
38	10886	PEMAQUID POINT LIGHT	1	18	2		1	$	N
38	11056	BLOCK IS LIFEBOAT STA	1	18	2		1.6	$	1
38	11058	GREEN HILL LBS INACTIVE	1	18	2		1.1	$	1
38	11059	CASTLE ISLAND LIGHT	1	18	2		1.0	$	N
							48.6	$	6

STATE CODE	GSA CONTROL NO.	NAME OF PROPERTY	PROPERTY CODE	USAGE CODE	HOW ACQUIRED	ACREAGE URBAN	ACREAGE RURAL	PRESENT-DAY VALUE
39	08304	BARNWELL PLACE RANGE LT	1	18	2		3	$ N
39	08310	CHARLESTON LIGHT CG	1	18	2		472.0	$ N
39	08328	GEORGETN LIGHT STATION	1	18	2		7.4	$ 1
39	08358	JONES IS VENUS PT LH RE	1	18	2		1.0	$ N
39	11063	SAMPIT RI ENG WHARF	1	18	2		3.3	$ N
							484.0	$ 1
42	08365	BRAZOS SANTIAGO LT STA	1	18	2	10.0		$ N
42	08397	PORT ISABEL LBSTA	1	18	2		10.1	$ 20
42	08398	PORT OCONNOR LBSTA	1	18	2		12.0	$ 12
42	11070	FREEPORT LIFEBOAT STA	1	18	2	2.1		$ 2
42	11071	SABINE LBS FORMER	1	18	2		2.8	$ 3
42	08375	GALVESTON LB STA RES	1	19	2	7.6		$ 76
42	08384	MATAGORDA LT RES	1	19	2		N	$ N

42	08385	MATAGORDA LT RES	1	19	2		5.0	$	1
42	08372	CORPUS CHRISTI DEPOT	1	40	2	3.4		$	3
						23.1	29.9	$	117
44	08059	ISLE LA MOTTE LIGHT	1	18	2		N	$	N
44	08060	JUNIPER ISLAND LIGHT	1	18	2		1	$	N
44	08066	MAXFIELD POINT LIGHT	1	18	2		N	$	N
44	08071	NEWPORT WHARF LIGHT	1	18	2		N	$	N
44	08088	WHIPPLE POINT LIGHT	1	18	2		N	$	N
44	08093	WHITEHALL NARROWS LT 1	1	18	2		5	$	1
44	08110	WHITEHALL NARROWS LT 9	1	18	2		2	$	N
44	08114	WHITEHALL NARROWS LT 13	1	18	2		6	$	1
44	08123	WHITEHALL NARROWS LT 21	1	18	2		5	$	1
44	08140	WHITEHALL NARROWS LT 35	1	18	2		1	$	N
							2.0	$	3
45	08250	CHINCOTEAGUE INLET LT	1	18	2		1.0	$	N
45	08269	JONES POINT LIGHT	1	18	2		1.1	$	N
45	11082	SMITH POINT LS	1	18	2		5.0	$	N
45	11083	YORK SPIT LIGHT STA	1	18	2		5.0	$	N

STATE CODE	GSA CONTROL NO.	NAME OF PROPERTY	PROPERTY CODE	USAGE CODE	HOW ACQUIRED	ACREAGE		PRESENT-DAY VALUE	
						URBAN	RURAL		
45	11084	WOLF TRAP LIGHT STA	1	18	2		5.0	$	N
45	11085	TUS MARSHES LS	1	18	2		9.0	$	N
45	11086	TANGIER SOUND LS	1	18	2		5.0	$	N
45	11089	THIMBLE SHOAL LS	1	18	2		5.0	$	N
45	11091	OLD PLANTATION FLAT LS	1	18	2		5.0 41.1	$	N
46	08832	THREE TREE POINT LIGHT	1	18	2		7	$	1
46	08867	BUSH POINT LIGHT	1	18	2		1	$	1
46	08871	DOFFLEMYER POINT LIGHT	1	18	2		N	$	1
46	08881	POINT HUDSON LIGHT	1	18	2		N	$	1
46	08882	PT MONROE LIGHT	1	18	2		1	$	2
46	08885	SEMIAHMOO LIGHT	1	18	2		10.0	$	1
46	08892	BURROWS ISLAND LSTA	1	18	2		48.7	$	13

46	08903	GRAYS HARBOR LBSTA	1	18	2		1.4	$	10
46	08909	MARROWSTONE PT LT STA	1	18	2		9.0	$	2
46	08918	POINT WILSON LIGHT STA	1	18	2		5.3	$	2
46	10535	WILLAPA BAY LT-LB STA	1	18	2		4	$	N
46	11108	ADMIRALTY HEAD RESERV	1	18	2		1.2	$	1
							76.9	$	35
48	08416	ALGOMA PIERHEAD LTSTA	1	18	2	4		$	2
48	08418	ASHLAND BREAKWATER LSTA	1	18	2	2		$	2
48	08422	BAILEYS HARBOR RANGE LT	1	18	2		4.4	$	1
48	08425	BOYFR BLUFF LIGHT	1	18	2		1	$	1
48	08447	CHAMBERS ISLAND LT STA	1	18	2	40.0		$	20
48	08479	DUNLAP REEF LIGHT	1	18	2		2	$	N
48	08507	GRASSY ISLAND LIGHTS	1	18	2	4		$	1
48	08515	GREEN ISLAND LIGHT	1	18	2		1.6	$	1
48	08540	ELECTRONIC REPAIR SHOP	1	18	2	1.1		$	15
48	08585	MILWAUKEE LIFEBOAT STA	1	18	2	1.2		$	7
48	08631	PORT WASHINGTON LT STA	1	18	2	3		$	3

STATE CODE	GSA CONTROL NO.	NAME OF PROPERTY	PROPERTY CODE	USAGE CODE	HOW ACQUIRED	ACREAGE URBAN	ACREAGE RURAL	PRESENT-DAY VALUE
48	08638	RACINE LIFEBOAT STATION	1	18	2	6		$ 12
48	08677	SHERWOOD POINT LT STA	1	18	2	1.4		$ 3
48	08693	STURGEON BAY CANAL LBS	1	18	2	1.3		$ 3
48	11122	KENOSHA LIFEBOAT STA	1	18	2	1.0		$ 5
48	11124	TWO RIVERS LB STATION	1	18	2		2	$ 8
48	12406	NORTH CUT LT STA RES	1	18	2		1	$ N
48	12774	ASHLAND BKW LS BOATHSE	1	18	2	1		$ N
						48.0	6.6	$ 84
50	60310	BIORKA ISLAND LORSTA	1	18	2		20.6	$ N
50	60310	BIORKA ISLAND LORSTA	2	18				$ 27
50	60310	BIORKA ISLAND LORSTA	2	30			1.	$ 376
50	60310	BIORKA ISLAND LORSTA	2	40			2.	$ 26
50	60310	BIORKA ISLAND LORSTA	2	60			4.	$ 19
50	60310	BIORKA ISLAND LORSTA	2	80			1.	$ 739
50	60310	BIORKA ISLAND LORSTA	3	40				$ 14
50	60310	BIORKA ISLAND LORSTA	3	71				$ 29
50	60310	BIORKA ISLAND LORSTA	3	72				$ 9
							28.6	$ 1239

51	60526	BARBERS POINT LIGHT	1	18	2		5.0	$	10
51	60527	NAWILIWILI LTSTA	1	18	2		3.2	$	1
51	60528	KA LAE LIGHT	1	18	2		10.2	$	2
51	60529	KAILUA LIGHT	1	18	2		2.9	$	25
51	60530	KAUMALAPAU LIGHT	1	18	2		2.3	$	N
51	60532	HANAMANIOA LIGHT	1	18	2		2.0	$	N
51	60534	LEHUA ROCK LIGHT	1	18	2		277.0	$	1
51	60536	DIAMOND HEAD LIGHT	1	18	2	2.2		$	82
51	60537	MAKAPUU PT LIGHT	1	18	2		30.5	$	51
51	60543	KILAUEA PT LSTA	1	18	2		36.0	$	4
51	60545	LORSTA MOLOKAI	1	18	2		261.0	$	1
51	60546	PAUWELA POINT LIGHT STA	1	18	2		3.4	$	1
51	60548	KAUIKI HEAD LIGHT	1	18	2		1.0	$	1
51	60552	KUKII POINT LIGHT	1	18	2		4	$	N
51	60553	KAHALA POINT LIGHT	1	18	2		4.5	$	8
51	60554	MAHUKONA LIGHT	1	18	2		3.0	$	N
51	60555	NAPOOPOO LIGHT	1	18	2		2.9	$	1

62804 O—60——23

STATE CODE	GSA CONTROL NO.	NAME OF PROPERTY	PROPERTY CODE	USAGE CODE	HOW ACQUIRED	ACREAGE		PRESENT-DAY VALUE	
						URBAN	RURAL		
51	60556	MOLOKINI ISLAND LIGHT	1	18	2		18.5	$	N
51	60557	LAAU POINT LIGHT	1	18	2		51.0	$	1
51	60558	LAHAINA LIGHT	1	18	2	1		$	1
51	60559	KOKOLE LIGHT	1	18	2		5.6	$	2
51	60560	HANAPEPE LIGHT	1	18	2	10.8		$	6
51	60561	MAKAHUENA POINT LIGHT	1	18	2		5.0	$	47
51	60562	KAUNAKAKAI REAR LIGHT	1	18	2		2	$	5
51	60563	KAUNAKAKAI FRONT LIGHT	1	18	2		3.6	$	6
51	60564	KAENA POINT LIGHT	1	18	2		1.0	$	N
51	60565	CAPE KAEA LIGHT	1	18	2		5.4	$	1
51	60566	PAUKAA POINT LIGHT	1	18	2		2	$	1
51	60567	MCGREGOR PT DAYBEACON	1	18	2		1.3	$	N
51	60569	KAUNA POINT LIGHT	1	18	2		10.5	$	N

51	60570	KEAHOLE POINT LIGHT	1	18	2		12.0	$	N
51	60571	KUHIO BAY REAR LIGHT	1	18	2	1		$	1
51	60572	KUKUIHAELE LIGHT	1	18	2		4	$	N
51	60573	KAHOOLAWE SW PT LIGHT	1	18	2		23.3	$	N
51	60574	HAWEA PT LIGHT	1	18	2		10.0	$	2
51	60575	NAKALELE POINT LIGHT	1	18	2		4.0	$	1
51	60577	WAIAKEA LIGHT	1	18	2	1		$	2
51	60578	LAUPAHOEHOE PT LIGHT	1	18	2		1.4	$	1
						13.3	798.7	$	265
81	11657	NAVASSA ISLAND LIGHT	1	18	2		1.8	$	1
81	60614	BASE SAN JUAN	1	18	2	7.9		$	800
81	60615	CUCARACHA LIGHT	1	18	2		1	$	N
81	60617	JOBOS HARBOR LIGHT	1	18	2		5.9	$	1
81	60618	CABRAS ISLAND LIGHT	1	18	2		20.0	$	4
81	60622	POINT JIGUERO LIGHT	1	18	2		2.5	$	3
81	60624	PORT FERRO LIGHT	1	18	2		1.7	$	1
81	60632	GUANICA LIGHT	1	18	2		2.8	$	3
						7.9	34.8	$	813

STATE CODE	GSA CONTROL NO.	NAME OF PROPERTY	PROPERTY CODE	USAGE CODE	HOW ACQUIRED	ACREAGE		PRESENT-DAY VALUE
						URBAN	RURAL	
91	11654	GUANTANAMO BAY DEPOT	1	18	2		2	$ 1
91	11655	CAPE MALA LIGHT STA	1	18	2		13.7	$ 1
							13.9	$ 2
						405.3	3394.3	$ 6088

FOOTNOTE: "ACQUISITION COSTS OF BUILDINGS, STRUCTURES AND FACILITIES AS OF 30 JUNE 1960 ARE SHOWN ON THE OWNED REAL PROPERTY REPORT TO GSA OF THAT DATE."

PART VIII
FEDERAL PUBLIC DOMAIN PROPERTIES

Estimated Evaluations of Federal Public Domain Acreage, Including Mineral Resources

Recapitulation

	Acres	Value (in thousands)
The United States	721, 989, 179. 56	$10, 532, 397
Mineral resources		1, 868, 950
Total		12, 401, 347
Territories and possessions		
Mineral resources		3, 200, 000
Total		3, 200, 000
Grand total	721, 989, 179. 56	15, 601, 347

Estimated value of Federal public domain properties

Department, agency or bureau	United States				Territories and possessions				Subtotal (in thousands)	Grand total (in thousands)
	Acres	Value of land (in thousands)	Value of structures, facilities, and improvements (in thousands)	Total (in thousands)	Acres	Value of land (in thousands)	Value of structures, facilities, and improvements (in thousands)	Total (in thousands)		
Agriculture:										
Agricultural Research Service										
Forest Service										
Soil Conservation Service										
Total, Department of Agriculture	160, 331, 672	$6, 562, 599	(1)	$6, 562, 599					$6, 562, 599	$6, 562, 599
Commerce:										
Bureau of Public Roads										
Coast and Geodetic Survey	290. 3	345	$115	460					460	
Total, Department of Commerce	290. 3	345	115	460					460	460
Defense:										
Department of the Army	3, 774, 192	61, 425	(1)	61, 425					61, 425	
Department of the Air Force	10, 659, 831	34, 108	(1)	34, 108					34, 108	
Department of the Navy	2, 242, 728	80, 996	(1)	80, 996					80, 996	
Total, Departments of the Army, Air Force, and Navy	16, 676, 751	176, 529	(1)	176, 529					176, 529	176, 529
Corps of Engineers, civil functions	785, 297	10, 311	(1)	10, 311					10, 311	10, 311
Health, Education, and Welfare	642. 4	455	25, 227	25, 682					25, 682	25, 682
Interior:										
Bonneville Power Administration										
Bureau of Indian Affairs										
Bureau of Land Management										
Bureau of Mines										
Bureau of Reclamation										
Fish and Wildlife Service										
Geological Survey										
National Park Service										
Alaska Railroad										
Total, Department of the Interior	540, 883, 566. 8	3, 759, 471	[1] 1, 126, 751	4, 886, 222					4, 886, 222	4, 886, 222

Justice: Bureau of Prisons	2,682.5	436	9,649	10,085					10,085	10,085
Post Office Department	.75	2	132	134					134	134
Treasury: U.S. Coast Guard	72,455.9	3,609	18,812	22,421					22,421	22,421
Atomic Energy Commission	3,025,423.4	11,884	182,125	194,009					194,009	194,009
Federal Aviation Agency	94,620.8	2,671	52,608	55,279					55,279	55,279
General Services Administration	14.6	2,394	4,544	6,938					6,938	6,938
International Boundary and Water Commission, United States and Mexico (U.S. Section)	3,535.20	17	26	43					43	43
Veterans' Administration	3,354.91	1,674	33,182	34,856					34,856	34,856
Mineral resources value of the public domain				1,868,950				3,200,000	5,068,950	5,068,950
Total	721,989,179.56	10,532,397	1,453,171	13,854,518				3,200,000	17,054,518	17,054,518

[1] Buildings, structures, and facilities computed at acquisition (known or estimated) cost, and these figures are included in the Federal realty section of this report.

DEPARTMENT OF AGRICULTURE,
Washington, D.C., November 7, 1960.

Hon. WILLIAM L. DAWSON,
Chairman, Executive and Legislative, Reorganization Subcommittee of the Committee on Government Operations, House of Representatives, Washington, D.C.

DEAR CONGRESSMAN DAWSON: Reference is made to your letter of March 10, 1960, and to our acknowledgment of March 24 in connection with estimates of the value of public domain realty administered by this Department as of June 30, 1960. Such estimates together with acreages are shown by State in the accompanying table.

The area of public domain realty administered by the Department as shown in the table is larger than last year's figure by 27,974 acres. This gain is the net result of the following three factors. Some 53,000 acres in Arizona comprising the Santa Rita Experimental Range were determined during the year to have been reserved from the public domain and are therefore included in the public domain total rather than being carried as acquired lands as in the past. Second, some 13,000 acres in Puerto Rico, comprising lands formerly belonging to the Spanish Crown, upon further consideration do not appear to be properly classes as public domain. They therefore have been removed from that classification. Third, sundry land exchanges, purchases, and acreage adjustments have resulted in a net reduction of public domain acreage administered by this Department of roughly 12,000 acres.

As in previous years, the data represent an attempt to determine the commercial value of public domain land and timber in terms of fair market value and assume the marketability of all lands. No allowance has been made for public values for such important uses as water production. The estimated values shown in the table are based upon those previously reported with adjustments to reflect acquisitions and disposals during the year. The value of mineral resources subject to disposal under the mining or mineral leasing laws are not included in the above figures due to the fact that they are being reported to the committee by the Department of the Interior.

Sincerely yours,

C. M. FERGUSON, *Assistant Secretary.*

Area and estimated market value of public domain realty, 1960, U.S. Department of Agriculture [1]

State	Area June 30, 1960	Value June 30, 1960	State	Area June 30, 1960	Value June 30, 1960
	Acres	*Thousands*		*Acres*	*Thousands*
Alabama	35,119	$2,597	Montana	16,695,756	$181,758
Alaska	20,742,223	72,087	Nebraska	218,904	1,847
Arizona	11,381,258	132,353	Nevada	5,056,193	19,773
Arkansas	1,030,575	90,706	New Mexico	8,684,215	82,995
California	19,667,350	1,624,385	North Dakota	103,530	1,035
Colorado	13,718,838	136,271	Oklahoma	8,803	58
Florida	162,193	4,332	Oregon	14,421,885	2,394,964
Idaho	19,962,262	361,045	South Dakota	1,201,956	30,667
Illinois	420	4	Utah	7,709,764	56,150
Louisiana	435	14	Washington	9,447,685	1,295,891
Michigan	266,601	3,726	Wisconsin	7,962	41
Minnesota	1,140,793	13,491	Wyoming	[2] 8,673,486	[2] 56,377
Mississippi	1,670	21			
Missouri	1,796	11	Total, United States	160,331,672	6,562,599

[1] Includes national forests, Bankhead-Jones title III lands, and research and demonstration areas.
[2] Does not include certain areas of public domain lands in Eden Valley irrigation project administered under law as acquired land.

U.S. Department of Commerce,
Bureau of Public Roads,
Washington, D.C.

Hon. William L. Dawson,
Chairman, Committee on Government Operations,
House Office Building Annex, Washington, D.C.

Dear Mr. Dawson: Reference is made to your letter of March 9, 1960, addressed to Mr. B. D. Tallamy, requesting information regarding public domain properties under the control of the Bureau of Public Roads as of June 30, 1960.

Please be advised that all installations reported last year were transferred to the State of Alaska on June 30, 1960, under the provisions of the Alaska Omnibus Act (73 Stat. 141). At present, the Bureau of Public Roads does not control any public domain properties.

If we can be of further service, please do not hesitate to call on us.

Sincerely yours,

Ellis L. Armstrong,
Commissioner of Public Roads.

U.S. Department of Commerce,
Coast and Geodetic Survey,
Washington, D.C., October 17, 1960.

Hon. William L. Dawson,
Chairman, Executive and Legislative Subcommittee of the Committee on Government Operations, House of Representatives, Washington, D.C.

Dear Mr. Dawson: Furnished in response to your letter dated March 9, 1960, is the attached information on public domain land held by this Bureau.

If additional information is requested, we will be glad to comply with your request.

Sincerely yours,

Charles Pierce,
Rear Admiral, C. & G.S.,
Acting Director.

Sitka Magnetic Observatory

1. Number of acres and location:
   a. Acres: 117.37.
   b. Location: Sitka, Baranoff Island, Alaska.
2. Description of property:
   a. Land: Wooded land on northern outskirts of Sitka.
   b. Buildings, all permanent:

Type	*Number*	*Floor space (square feet)*
Houses	2	4, 551
Storage	1	323
Service	1	252
Observatory	3	2, 167
Total	7	7, 293

   c. Facilities, all permanent:
      Electrical distribution system.
      Roads and bridges.
      Sewage system.
      Water system.
3. Use of land and buildings: Primary magnetic observatory and seismological stations.
4. Evaluation of lands and buildings:

a. Land	$35, 191
b. Buildings	51, 000
c. Facilities	4, 000
Total	90, 191

Tucson Magnetic Observatory

1. Number of acres and location:
   a. Acres, 173.
   b. Location: Tucson, Pima County, Ariz.
2. Description of property:
   a. Land: Desert land located 10 miles east of Tucson.
   b. Buildings, all permanent:

Type	*Number*	*Floor space (square feet)*
Office	1	1, 200
Houses	2	2, 766
Storage	3	778
Observatories	9	2, 747
Total	15	7, 491

   c. Facilities, all permanent.
      Fencing, 4,400 feet.
      Gasoline storage tank, 280 gallons.
      Well, 200 feet, with 5,000-gallon storage tank.
      Electrical distribution system.
      Sewage system.
3. Use of land and buildings: Primary magnetic observatory and seismograph stations.
4. Elevation of land and buildings:

a. Land	$310, 000
b. Buildings	53, 000
c. Facilities	7, 000
Total	370, 000

Department of Defense

Acreage and estimated current value of public domain lands used for military and civil functions, by location, as of June 30, 1960

[Dollars in thousands]

Location	Military functions		Civil functions	
	Acres	Estimated value	Acres	Estimated value
Total	17,462,048	$186,840	785,297	$10,311
Alabama	33,411	1,636	112	2
Alaska	2,328,877	4,488	489	2
Arizona	3,536,278	10,609	28,436	85
Arkansas			26,155	2,854
California	2,443,427	57,712	17,908	1,372
Colorado	60,928	537	432	22
Florida	155,301	76,840	127	11
Idaho	426,147	2,557	2,507	15
Iowa			7	4
Kansas	24,965	2,087		
Louisiana			6,707	134
Michigan	2,508	45	322	6
Minnesota			234,837	1,644
Mississippi	35	7		
Missouri			55	3
Montana	1,911	267	421,429	2,107
Nebraska	20	2	10	(1)
Nevada	3,578,555	10,610	996	5
New Mexico	2,871,996	11,488	2,891	12
North Dakota			6,728	34
Oklahoma	53,845	323	1,433	9
Oregon	46,017	414	18,188	1,594
South Dakota	8,831	38	9,367	38
Utah	1,827,424	6,742		
Washington	28,843	160	6,161	358
Wisconsin	9,199	184		
Wyoming	23,530	94		

[1] Less than $500.

Department of Defense

Acreage and estimated current value of public domain lands used for military functions, by military department and location, as of June 30, 1960

[Dollars in thousands]

Location	Department of Defense		Army		Navy		Air Force	
	Acres	Estimated value	Acres	Estimated value	Acres	Estimated value	Acres	Estimated value
Total	17,462,048	$186,840	4,559,489	$71,736	2,242,728	$80,996	10,659,831	$34,108
Alabama	33,411	1,636	33,411	1,636				
Alaska	2,328,877	4,488	191,276	856	127,475	321	2,010,126	3,311
Arizona	3,536,278	10,609	971,024	2,913			2,565,254	7,696
California	2,443,427	57,712	663,013	51,135	1,687,656	6,208	92,758	369
Colorado	60,928	537	1,761	64	59,167	473		
Florida	155,301	76,840	14	1	17,297	73,021	137,990	3,818
Idaho	426,147	2,557	3,166	19			422,981	2,538
Kansas	24,965	2,087	24,965	2,087				
Michigan	2,508	45	2,348	42			160	3
Mississippi	35	7	35	7				
Montana	1,911	267	1,771	266			140	1
Nebraska	20	2	20	2				
Nevada	3,578,555	10,610	7,676	77	250,188	751	3,320,691	9,782
New Mexico	2,871,996	11,488	1,724,587	6,898			1,147,409	4,590
Oklahoma	53,845	323	53,845	323				
Oregon	46,017	414	8,440	76			37,577	338
South Dakota	8,831	38	8,831	38				
Utah	1,827,424	6,742	816,668	4,919	91,464	184	919,292	1,639
Washington	28,843	160	27,695	154			1,148	6
Wisconsin	9,199	184	9,199	184				
Wyoming	23,530	94	9,744	39	9,481	38	4,305	17

DEPARTMENT OF HEALTH, EDUCATION, AND WELFARE,
OFFICE OF THE SECRETARY,
Washington, September 21, 1960.

Hon. WILLIAM L. DAWSON,
Chairman, Committee on Government Operations,
House of Representatives, Washington, D.C.

DEAR MR. DAWSON: Enclosed are the data concerning public domain properties of this Department as of June 30, 1960, as requested in your letter of March 10, 1960.

Should you need further information, we will be glad to furnish it to you.

Sincerely yours,

RUFUS E. MILES, Jr.,
Director of Administration.

Recapitulation, Department of Health, Education, and Welfare, public domain properties in the United States, including Alaska and Hawaii

Land:	
Number of acres	642.4
Estimated value	$454,685
Buildings, structures, and facilities, value	25,227,300
Total value of land and improvements	25,681,985

GENERAL SERVICES ADMINISTRATION
ANNUAL REPORT OF REAL PROPERTY OWNED BY U. S. GOVERNMENT
(For Instructions see GSA Circular No. 80)

FORM APPROVED BUDGET BUREAU NO. 29-R106.3

REPORT AS OF: June 30, 19 60

2. AGENCY CONTROL NO.: 7513-135

3. GSA CONTROL NO.: 7513-62634

4. NAME OF INSTALLATION *(Abbreviate when necessary so as not to exceed 23 letters and spaces)*: Arctic Health Research Center

5. REPORTING AGENCY: Dept. of Health, Education, and Welfare

6. BUREAU OR OTHER MAJOR ORGANIZATION: Public Health Service - BSS

LOCATION

7. STATE OR COUNTRY: Alaska

8. CITY OR TOWN: Anchorage

9. COUNTY:

10. STREET ADDRESS, RFD, ROUTE NO. OR OTHER LOCAL DESIGNATION: P. O. Box 960

GEOGRAPHICAL CODE	STATE OR CONTINENT	CITY	COUNTY OR COUNTRY
	50	0130	

LAND

11. USAGE CODE (A)	CLASSIFICATION (B)	METHOD(S) OF ACQUISITION (CODE) 12	DATE(S) ACQUIRED 13	AREA *(Acres to nearest tenth)* URBAN 14	RURAL 15	COST 16
80	Other land	1	1952	1.7		9,000 (E)
	TOTAL LAND			1.7		$ 9,000(E)

BUILDINGS

17. USAGE CODE (A)	CLASSIFICATION (B)	NUMBER OF BUILDINGS 18	DATE(S) ACQUIRED 19	GROSS FLOOR AREA *(Outer dimensions)* TOTAL *(Sq. Ft.)* 20	PERCENT OCCUPIED 21	COST 22
10	OFFICE	1	1958	484	100	1,000
21	HOSPITAL					
22	PRISON					
23	SCHOOL					
29	OTHER INSTITUTIONAL USES	2	1954	1,165	100	5,000(E)
30	HOUSING					
40	STORAGE	6	1946-1955	4,355	100	15,000(E)
50	INDUSTRIAL					
60	SERVICE	5	1950-1957	3,273	100	5,000(E)
80	ALL OTHER *(Specify in Remarks)*	6	1946-1959	3,476	100	16,000
99	TRUST BUILDINGS			XXXXXXXXXXXX	XXXXXX	XXXXXXXX
	TOTAL BUILDINGS	20		12,753		$ 42,000(E)

OTHER STRUCTURES AND FACILITIES

23. USAGE CODE (A)	CLASSIFICATION (B)	COST *(In thousands of dollars-omit 000)* 24	23. USAGE *(Cont'd)* CODE (A)	CLASSIFICATION (B)	COST *(Cont'd)* 24
13	HARBOR AND PORT FACILITIES		72	COMMUNICATION SYSTEMS	
15	POWER DEVELOPMENT AND DISTRIBUTION		76	ROADS AND BRIDGES	
16	RECLAMATION AND IRRIGATION		77	RAILROADS	
18	FLOOD CONTROL AND NAVIGATION		78	MONUMENTS AND MEMORIALS	
40	STORAGE (OTHER THAN BUILDINGS)		79	MISC. MILITARY FUNCTIONS	
50	INDUSTRIAL		80	ALL OTHER*	
71	UTILITY SYSTEMS		* *(Specify in Remarks)*		

TOTAL COST OTHER STRUCTURES AND FACILITIES ..... $ 0

25. TOTAL COST, LAND, BUILDINGS, AND OTHER STRUCTURES AND FACILITIES ..... $ 51,000(E)

26. REMARKS *(Use reverse if more space is required)*

Report for the Committee on Government Operations - Public Domain.

Public Domain land reserved. Reference: Title 43 - Public Lands; Interior, Public Land Order 826, Federal Register Doc. 52-5623, filed May 21, 1952, 8:45 a.m.

27. TYPE OF TRANSACTION *(Check one only)*: [ ] 1. NEW ACQUISITION [ ] 2. OMISSION [ ] 3. TRANSFER IN [ ] 4. DISPOSAL [ ] 5. TRANSFER OUT [ ] 6. REVISION

28. PREPARED BY *(Type name and title)*: Norman T. Fowlkes, Jr.
Real Property Management Officer

29. SIGNATURE: Norman T. Fowlkes Jr.

30. DATE: 9/9/60

GSA WASH DC 58-15317

GSA FORM 1166 MAY 1958

GENERAL SERVICES ADMINISTRATION
ANNUAL REPORT OF REAL PROPERTY OWNED BY U. S. GOVERNMENT
(For Instructions see GSA Circular No. 80)

FORM APPROVED BUDGET BUREAU NO. 29-R106.3

1. REPORT AS OF: June 30, 19 60

2. AGENCY CONTROL NO.: 7513-130

3. GSA CONTROL NO.: 7513-61086

4. NAME OF INSTALLATION *(Abbreviate when necessary so as not to exceed 23 letters and spaces)*: PHS Alaska Native Hospital

5. REPORTING AGENCY: Dept. of Health, Education, and Welfare

6. BUREAU OR OTHER MAJOR ORGANIZATION: Public Health Service - BMS

LOCATION

7. STATE OR COUNTRY: Alaska

8. CITY OR TOWN: Anchorage

9. COUNTY:

10. STREET ADDRESS. RFD. ROUTE NO. OR OTHER LOCAL DESIGNATION:

GEOGRAPHICAL CODE	STATE OR CONTINENT	CITY	COUNTY OR COUNTRY
	50	0131	

LAND

11. USAGE CODE (A)	USAGE CLASSIFICATION (B)	METHOD(S) OF ACQUISITION (CODE) 12	DATE(S) ACQUIRED 13	AREA *(Acres to nearest tenth)* URBAN 14	AREA *(Acres to nearest tenth)* RURAL 15	COST 16
20	Institutional	1	1907	21.0		270,000 (E)
	TOTAL LAND			21.0		$270,000(E)

BUILDINGS

17. USAGE CODE (A)	USAGE CLASSIFICATION (B)	NUMBER OF BUILDINGS 18	DATE(S) ACQUIRED 19	GROSS FLOOR AREA *(Outer dimensions)* TOTAL *(Sq. Ft.)* 20	PERCENT OCCUPIED 21	COST 22
10	OFFICE					
21	HOSPITAL	1	1953	169,536	100	5,084,000(E)
22	PRISON					
23	SCHOOL					
29	OTHER INSTITUTIONAL USES					
30	HOUSING	1	1953	72,587	100	2,051,000
40	STORAGE					
50	INDUSTRIAL					
60	SERVICE					
80	ALL OTHER *(Specify in Remarks)*					
99	TRUST BUILDINGS			X X X X X X X X X X X	X X X X X	X X X X X X X X
	TOTAL BUILDINGS	2		242,123		$7,135,000 (E)

OTHER STRUCTURES AND FACILITIES

23. USAGE CODE (A)	USAGE CLASSIFICATION (B)	COST 24	23. USAGE *(Cont'd)* CODE (A)	USAGE CLASSIFICATION (B)	COST *(Cont'd)* 24
13	HARBOR AND PORT FACILITIES		72	COMMUNICATION SYSTEMS	
15	POWER DEVELOPMENT AND DISTRIBUTION		76	ROADS AND BRIDGES	
16	RECLAMATION AND IRRIGATION		77	RAILROADS	
18	FLOOD CONTROL AND NAVIGATION		78	MONUMENTS AND MEMORIALS	
40	STORAGE (OTHER THAN BUILDINGS)		79	MISC. MILITARY FUNCTIONS	
50	INDUSTRIAL		80	ALL OTHER*	2,000
71	UTILITY SYSTEMS	31,000		* *(Specify in Remarks)*	
	TOTAL COST OTHER STRUCTURES AND FACILITIES	$33,000			

25. TOTAL COST, LAND, BUILDINGS, AND OTHER STRUCTURES AND FACILITIES ..... $7,438,000 (E)

26. REMARKS *(Use reverse if more space is required)*

Report for the Committee on Government operations - Public Domain.

Land is reserved and set apart from the Public Domain by Executive Order No. 626, May 4, 1907.

27. TYPE OF TRANSACTION *(Check one only)*: [ ] 1. NEW ACQUISITION [ ] 2. OMISSION [ ] 3. TRANSFER IN [ ] 4. DISPOSAL [ ] 5. TRANSFER OUT [ ] 6. REVISION

28. PREPARED BY *(Type name and title)*: Norman T. Fowlkes, Jr.
Real Property Management Officer

29. SIGNATURE: Norman T. Fowlkes Jr.

30. DATE: 9/9/60

GSA WASH DC 58-15317

GSA FORM 1166 MAY 1958

GENERAL SERVICES ADMINISTRATION

ANNUAL REPORT OF REAL PROPERTY OWNED BY U. S. GOVERNMENT

(For Instructions see GSA Circular No. 80)

FORM APPROVED BUDGET BUREAU NO. 29.R108.3

1. REPORT AS OF: June 30, 19 60

2. AGENCY CONTROL NO.: 7513-130

3. GSA CONTROL NO.: 7513-61087

4. NAME OF INSTALLATION *(Abbreviate when necessary so as not to exceed 23 letters and spaces)*: PHS Alaska Native Hospital

5. REPORTING AGENCY: Dept. of Health, Education, and Welfare

6. BUREAU OR OTHER MAJOR ORGANIZATION: Public Health Service - BMS

LOCATION

7. STATE OR COUNTRY: Alaska

8. CITY OR TOWN: Barrow

9. COUNTY:

10. STREET ADDRESS, RFD, ROUTE NO. OR OTHER LOCAL DESIGNATION:

GEOGRAPHICAL CODE	STATE OR CONTINENT	CITY	COUNTY OR COUNTRY
	50	0237	

LAND

11. USAGE CODE (A)	CLASSIFICATION (B)	METHOD(S) OF ACQUISITION (CODE) 12	DATE(S) ACQUIRED 13	AREA *(Acres to nearest tenth)* URBAN 14	RURAL 15	COST 16
20	Institutional	1	1907	3.6		2,195(E)
TOTAL LAND				3.6		$ 2,195(E)

BUILDINGS

17. USAGE CODE (A)	CLASSIFICATION (B)	NUMBER OF BUILDINGS 18	DATE(S) ACQUIRED 19	GROSS FLOOR AREA *(Outer dimensions)* TOTAL *(Sq. Ft.)* 20	PERCENT OCCUPIED 21	COST 22
10	OFFICE					
21	HOSPITAL	2	1936	10,545	100	141,000
22	PRISON					
23	SCHOOL					
29	OTHER INSTITUTIONAL USES					
30	HOUSING	7	1936-1960	12,431	100	171,000
40	STORAGE	4	1936-1960	2,073	100	14,000
50	INDUSTRIAL					
60	SERVICE	2	1936-1959	2,264	100	24,000
80	ALL OTHER *(Specify in Remarks)*					
99	TRUST BUILDINGS			XXXXXXXXXXX	XXXXX	XXXXXXX
TOTAL BUILDINGS		15		27,313		$ 350,000

OTHER STRUCTURES AND FACILITIES

23. USAGE CODE (A)	CLASSIFICATION (B)	COST 24	23. USAGE *(Cont'd)* CODE (A)	CLASSIFICATION (B)	COST *(Cont'd)* 24
13	HARBOR AND PORT FACILITIES		72	COMMUNICATION SYSTEMS	
15	POWER DEVELOPMENT AND DISTRIBUTION		76	ROADS AND BRIDGES	2,000
16	RECLAMATION AND IRRIGATION		77	RAILROADS	
18	FLOOD CONTROL AND NAVIGATION		78	MONUMENTS AND MEMORIALS	
40	STORAGE (OTHER THAN BUILDINGS)		79	MISC. MILITARY FUNCTIONS	
50	INDUSTRIAL		80	ALL OTHER*	
71	UTILITY SYSTEMS	96,000	* *(Specify in Remarks)*		
TOTAL COST OTHER STRUCTURES AND FACILITIES					$ 98,000

25. TOTAL COST, LAND, BUILDINGS, AND OTHER STRUCTURES AND FACILITIES: $450,195 (E)

26. REMARKS *(Use reverse if more space is required)*

Report for the Committee on Government Operations - Public Domain.

Land is reserved and set apart from the Public Domain by Executive Order No. 626, May 4, 1907.

27. TYPE OF TRANSACTION *(Check one only)*: ☐ 1. NEW ACQUISITION ☐ 2. OMISSION ☐ 3. TRANSFER IN ☐ 4. DISPOSAL ☐ 5. TRANSFER OUT ☐ 6. REVISION

28. PREPARED BY *(Type name and title)*: Norman T. Fowlkes, Jr.
Real Property Management Officer

29. SIGNATURE: Norman T. Fowlkes Jr.

30. DATE: 9/9/60

GSA WASH DC 58-15317

GSA FORM 1166 MAY 1958

GENERAL SERVICES ADMINISTRATION

ANNUAL REPORT OF REAL PROPERTY OWNED BY U. S. GOVERNMENT

(For Instructions see GSA Circular No. 80)

FORM APPROVED BUDGET BUREAU NO. 29-R106.3

REPORT AS OF: June 30, 19 60

2. AGENCY CONTROL NO.: 7513-130

3. GSA CONTROL NO.: 7513-61088

4. NAME OF INSTALLATION *(Abbreviate when necessary so as not to exceed 23 letters and spaces)*: PHS Alaska Native Hospital

5. REPORTING AGENCY: Dept. of Health, Education, and Welfare

6. BUREAU OR OTHER MAJOR ORGANIZATION: Public Health Service - BMS

LOCATION

7. STATE OR COUNTRY: Alaska

8. CITY OR TOWN: Bethel

9. COUNTY:

10. STREET ADDRESS. RFD. ROUTE NO. OR OTHER LOCAL DESIGNATION:

GEOGRAPHICAL CODE	STATE OR CONTINENT	CITY	COUNTY OR COUNTRY
	50	0270	

LAND

11. USAGE CODE (A)	CLASSIFICATION (B)	METHOD(S) OF ACQUISITION (CODE) 12	DATE(S) ACQUIRED 13	AREA *(Acres to nearest tenth)* URBAN 14	RURAL 15	COST 16
20	Institutional	1	1907		150.0	7,689 (E)
TOTAL LAND					150.0	$ 7,689 (E)

BUILDINGS

17. USAGE CODE (A)	CLASSIFICATION (B)	NUMBER OF BUILDINGS 18	DATE(S) ACQUIRED 19	GROSS FLOOR AREA *(Outer dimensions)* TOTAL *(Sq. Ft.)* 20	PERCENT OCCUPIED 21	COST 22
10	OFFICE					
21	HOSPITAL	1	1940	28,254	100	2,018,000 (E)
22	PRISON					
23	SCHOOL					
29	OTHER INSTITUTIONAL USES					
30	HOUSING	9	1940 - 1957	30,886	100	783,000 (E)
40	STORAGE	3	1940	4,256	100	44,000 (E)
50	INDUSTRIAL					
60	SERVICE	3	1940	14,338	100	148,000 (E)
80	ALL OTHER *(Specify in Remarks)*					
99	TRUST BUILDINGS			XXXXXXXXXXXX	XXXXXX	XXXXXXXX
TOTAL BUILDINGS		16		77,734		$ 2,993,000 (E)

OTHER STRUCTURES AND FACILITIES

23. USAGE CODE (A)	CLASSIFICATION (B)	COST 24	23. USAGE *(Cont'd)* CODE (A)	CLASSIFICATION (B)	COST *(Cont'd)* 24
13	HARBOR AND PORT FACILITIES		72	COMMUNICATION SYSTEMS	
15	POWER DEVELOPMENT AND DISTRIBUTION		76	ROADS AND BRIDGES	
16	RECLAMATION AND IRRIGATION		77	RAILROADS	
18	FLOOD CONTROL AND NAVIGATION		78	MONUMENTS AND MEMORIALS	
40	STORAGE (OTHER THAN BUILDINGS)		79	MISC. MILITARY FUNCTIONS	
50	INDUSTRIAL		80	ALL OTHER*	1,000
71	UTILITY SYSTEMS			* *(Specify in Remarks)*	
TOTAL COST OTHER STRUCTURES AND FACILITIES					$ 1,000

25. TOTAL COST, LAND, BUILDINGS, AND OTHER STRUCTURES AND FACILITIES ..... $ 3,001,689 (E)

26. REMARKS *(Use reverse if more space is required)*

Report for the Committee on Government Operations - Public Domain.

Land is reserved and set apart from the Public Domain by Executive Order No. 626, May 4, 1907.

27. TYPE OF TRANSACTION *(Check one only)*: ☐ 1. NEW ACQUISITION ☐ 2. OMISSION ☐ 3. TRANSFER IN ☐ 4. DISPOSAL ☐ 5. TRANSFER OUT ☐ 6. REVISION

28. PREPARED BY *(Type name and title)*: Norman T. Fowlkes, Jr.
Real Property Management Officer

29. SIGNATURE: Norman T. Fowlkes, Jr.

30. DATE: 9/9/60

GSA WASH DC 58-15317

GSA FORM 1166 MAY 1958

GENERAL SERVICES ADMINISTRATION
ANNUAL REPORT OF REAL PROPERTY OWNED BY U. S. GOVERNMENT
(For Instructions see GSA Circular No. 80)

FORM APPROVED BUDGET BUREAU NO. 29.R106.3

1. REPORT AS OF: June 30, 19 60

2. AGENCY CONTROL NO.: 7513-130

3. GSA CONTROL NO.: 7513-61090

4. NAME OF INSTALLATION *(Abbreviate when necessary so as not to exceed 23 letters and spaces)*: PHS Native Service Hospital

5. REPORTING AGENCY: Dept. of Health, Education, and Welfare

6. BUREAU OR OTHER MAJOR ORGANIZATION: Public Health Service - BMS

LOCATION

7. STATE OR COUNTRY: Alaska

8. CITY OR TOWN: Gambell

9. COUNTY:

10. STREET ADDRESS, RFD, ROUTE NO. OR OTHER LOCAL DESIGNATION:

GEOGRAPHICAL CODE	STATE OR CONTINENT	CITY	COUNTY OR COUNTRY
	50	0840	

LAND

11. USAGE CODE (A)	CLASSIFICATION (B)	METHOD(S) OF ACQUISITION (CODE) 12	DATE(S) ACQUIRED 13	AREA *(Acres to nearest tenth)* URBAN 14	RURAL 15	COST 16
20	Institutional	1	1903		0.1	20. (E)
TOTAL LAND					0.1	$ 20. (E)

BUILDINGS

17. USAGE CODE (A)	CLASSIFICATION (B)	NUMBER OF BUILDINGS 18	DATE(S) ACQUIRED 19	GROSS FLOOR AREA *(Outer dimensions)* TOTAL *(Sq. Ft.)* 20	PERCENT OCCUPIED 21	COST 22
10	OFFICE					
21	HOSPITAL					
22	PRISON					
23	SCHOOL					
29	OTHER INSTITUTIONAL USES	1	1955	880		3,000
30	HOUSING					
40	STORAGE					
50	INDUSTRIAL					
60	SERVICE					
80	ALL OTHER *(Specify in Remarks)*					
99	TRUST BUILDINGS			XXXXXXXXXXX	XXXXX	XXXXXXXX
TOTAL BUILDINGS		1		880		$ 3,000

OTHER STRUCTURES AND FACILITIES

23. USAGE CODE (A)	CLASSIFICATION (B)	COST *(In thousands of dollars-omit 000)* 24	23. USAGE *(Cont'd)* CODE (A)	CLASSIFICATION (B)	COST *(Cont'd)* 24
13	HARBOR AND PORT FACILITIES		72	COMMUNICATION SYSTEMS	
15	POWER DEVELOPMENT AND DISTRIBUTION		76	ROADS AND BRIDGES	
16	RECLAMATION AND IRRIGATION		77	RAILROADS	
18	FLOOD CONTROL AND NAVIGATION		78	MONUMENTS AND MEMORIALS	
40	STORAGE (OTHER THAN BUILDINGS)		79	MISC. MILITARY FUNCTIONS	
50	INDUSTRIAL		80	ALL OTHER*	
71	UTILITY SYSTEMS			* *(Specify in Remarks)*	
TOTAL COST OTHER STRUCTURES AND FACILITIES					$ 0

25. TOTAL COST, LAND, BUILDINGS, AND OTHER STRUCTURES AND FACILITIES $ 3,020. (E)

26. REMARKS *(Use reverse if more space is required)*

Report for the Committee on Government Operations - Public Domain

Land is reserved and set apart from the Public Domain by Executive Order dated January 7, 1903.

27. TYPE OF TRANSACTION *(Check one only)*: ☐ 1. NEW ACQUISITION ☐ 2. OMISSION ☐ 3. TRANSFER IN ☐ 4. DISPOSAL ☐ 5. TRANSFER OUT ☐ 6. REVISION

28. PREPARED BY *(Type name and title)*: Norman T. Fowlkes, Jr.
Real Property Management Officer

29. SIGNATURE: Norman T. Fowlkes, Jr.

30. DATE: 9/9/60

GSA AADM OC 58-15317

GSA FORM 1166 MAY 1958

GENERAL SERVICES ADMINISTRATION

ANNUAL REPORT OF REAL PROPERTY OWNED BY U. S. GOVERNMENT

(For Instructions see GSA Circular No. 80)

FORM APPROVED BUDGET BUREAU NO. 29.R106.3

1. REPORT AS OF: June 30, 1960

2. AGENCY CONTROL NO.: 7513-130

3. GSA CONTROL NO.: 7513-61093

4. NAME OF INSTALLATION *(Abbreviate when necessary so as not to exceed 23 letters and spaces)*: PHS Alaska Native Hospital

5. REPORTING AGENCY: Dept. of Health, Education, and Welfare

6. BUREAU OR OTHER MAJOR ORGANIZATION: Public Health Service - BMS

LOCATION

7. STATE OR COUNTRY: Alaska

8. CITY OR TOWN: Kanakanak

9. COUNTY:

10. STREET ADDRESS, RFD, ROUTE NO. OR OTHER LOCAL DESIGNATION:

GEOGRAPHICAL CODE	STATE OR CONTINENT	CITY	COUNTY OR COUNTRY
	50	1190	

LAND

11. USAGE CODE (A)	USAGE CLASSIFICATION (B)	METHOD(S) OF ACQUISITION (CODE) 12	DATE(S) ACQUIRED 13	AREA *(Acres to nearest tenth)* URBAN 14	AREA *(Acres to nearest tenth)* RURAL 15	COST *(In thousands of dollars-omit 000)* 16
20	Institutional	1	1907-1930		175.4	4,385 (E)
TOTAL LAND					175.4	$ 4,385 (E)

BUILDINGS

17. USAGE CODE (A)	USAGE CLASSIFICATION (B)	NUMBER OF BUILDINGS 18	DATE(S) ACQUIRED 19	GROSS FLOOR AREA *(Outer dimensions)* TOTAL *(Sq. Ft.)* 20	PERCENT OCCUPIED 21	COST 22
10	OFFICE					
21	HOSPITAL	2	1919	26,986	100	221,000
22	PRISON					
23	SCHOOL					
29	OTHER INSTITUTIONAL USES					
30	HOUSING	6	1919	14,734	100	147,000
40	STORAGE	1	1919	5,355	100	5,000
50	INDUSTRIAL					
60	SERVICE	1	1919	864	100	10,000
80	ALL OTHER *(Specify in Remarks)*					
99	TRUST BUILDINGS			XXXXXXXXXXX	XXXXX	XXXXXXXXX
TOTAL BUILDINGS		10		47,939		$ 383,000

OTHER STRUCTURES AND FACILITIES

23. USAGE CODE (A)	USAGE CLASSIFICATION (B)	COST 24	23. USAGE *(Cont'd)* CODE (A)	USAGE CLASSIFICATION (B)	COST *(Cont'd)* 24
13	HARBOR AND PORT FACILITIES		72	COMMUNICATION SYSTEMS	
15	POWER DEVELOPMENT AND DISTRIBUTION		76	ROADS AND BRIDGES	3,000
16	RECLAMATION AND IRRIGATION		77	RAILROADS	
18	FLOOD CONTROL AND NAVIGATION		78	MONUMENTS AND MEMORIALS	
40	STORAGE (OTHER THAN BUILDINGS)		79	MISC. MILITARY FUNCTIONS	
50	INDUSTRIAL		80	ALL OTHER*	
71	UTILITY SYSTEMS	125,000		* *(Specify in Remarks)*	
TOTAL COST OTHER STRUCTURES AND FACILITIES					$ 128,000

25. TOTAL COST, LAND, BUILDINGS, AND OTHER STRUCTURES AND FACILITIES ..... $ 515,385(E)

26. REMARKS *(Use reverse if more space is required)*

Report for the Committee on Government Operations - Public Domain.

Land is reserved and set apart from the Public Domain by Executive Order dated May 4, 1907 (15.36 acres) and Executive Order No. 5391, dated July 8, 1930 (160.05 acres).

27. TYPE OF TRANSACTION *(Check one only)*: ☐ 1. NEW ACQUISITION ☐ 2. OMISSION ☐ 3. TRANSFER IN ☐ 4. DISPOSAL ☐ 5. TRANSFER OUT ☐ 6. REVISION

28. PREPARED BY *(Type name and title)*: Norman T. Fowlkes, Jr.
Real Property Management Officer

29. SIGNATURE: Norman T. Fowlkes, Jr.

30. DATE: 9/9/60

GSA WASH DC 58-25517

GSA FORM 1166 MAY 1958

GENERAL SERVICES ADMINISTRATION

ANNUAL REPORT OF REAL PROPERTY OWNED BY U. S. GOVERNMENT

(For Instructions see GSA Circular No. 80)

FORM APPROVED BUDGET BUREAU NO. 29-R106.3

REPORT AS OF June 30, 19 60

2. AGENCY CONTROL NO. 7513-130

3. GSA CONTROL NO. 7513-61094

4. NAME OF INSTALLATION *(Abbreviate when necessary so as not to exceed 23 letters and spaces)*: PHS Alaska Native Hospital

5. REPORTING AGENCY: Dept. of Health, Education, and Welfare

6. BUREAU OR OTHER MAJOR ORGANIZATION: Public Health Service - BMS

LOCATION

7. STATE OR COUNTRY: Alaska

8. CITY OR TOWN: Kotzebue

9. COUNTY:

10. STREET ADDRESS, RFD, ROUTE NO. OR OTHER LOCAL DESIGNATION:

GEOGRAPHICAL CODE	STATE OR CONTINENT	CITY	COUNTY OR COUNTRY
	50	1380	

LAND

11. USAGE CODE (A)	USAGE CLASSIFICATION (B)	METHOD(S) OF ACQUISITION (CODE) 12	DATE(S) ACQUIRED 13	AREA *(Acres to nearest tenth)* URBAN 14	AREA RURAL 15	COST 16
20	Institutional	1	1907	15.0		4,875 (E)
	TOTAL LAND			15.0		$ 4,875 (E)

BUILDINGS

17. USAGE CODE (A)	USAGE CLASSIFICATION (B)	NUMBER OF BUILDINGS 18	DATE(S) ACQUIRED 19	GROSS FLOOR AREA *(Outer dimensions)* TOTAL *(Sq. Ft.)* 20	PERCENT OCCUPIED 21	COST 22
10	OFFICE					
21	HOSPITAL	2	1928-1932	13,937	100	77,000
22	PRISON					
23	SCHOOL					
29	OTHER INSTITUTIONAL USES					
30	HOUSING	5	1928-1956	10,772	100	191,000
40	STORAGE					
50	INDUSTRIAL					
60	SERVICE					
80	ALL OTHER *(Specify in Remarks)*	1	1928	150	100	300
99	TRUST BUILDINGS			XXXXXXXXXXX	XXXXX	XXXXXXXX
	TOTAL BUILDINGS	8		24,859		$ 268,300

OTHER STRUCTURES AND FACILITIES

23. USAGE CODE (A)	USAGE CLASSIFICATION (B)	COST 24	23. USAGE *(Cont'd)* CODE (A)	USAGE CLASSIFICATION (B)	COST *(Cont'd)* 24
13	HARBOR AND PORT FACILITIES		72	COMMUNICATION SYSTEMS	
15	POWER DEVELOPMENT AND DISTRIBUTION		76	ROADS AND BRIDGES	
16	RECLAMATION AND IRRIGATION		77	RAILROADS	
18	FLOOD CONTROL AND NAVIGATION		78	MONUMENTS AND MEMORIALS	
40	STORAGE (OTHER THAN BUILDINGS)		79	MISC. MILITARY FUNCTIONS	
50	INDUSTRIAL		80	ALL OTHER*	
71	UTILITY SYSTEMS	1,000 (E)	* *(Specify in Remarks)*		

TOTAL COST OTHER STRUCTURES AND FACILITIES ..... $ 1,000

25. TOTAL COST, LAND, BUILDINGS, AND OTHER STRUCTURES AND FACILITIES ..... $ 274,175 (E)

26. REMARKS *(Use reverse if more space is required)*

Report for the Committee on Government Operations - Public Domain.

Land is reserved and set apart from the Public Domain by Executive Order dated May 4, 1907.

27. TYPE OF TRANSACTION *(Check one only)*: ☐ 1. NEW ACQUISITION ☐ 2. OMISSION ☐ 3. TRANSFER IN ☐ 4. DISPOSAL ☐ 5. TRANSFER OUT ☐ 6. REVISION

28. PREPARED BY *(Type name and title)*: Norman T. Fowlkes, Jr.
Real Property Management Officer

29. SIGNATURE: Norman T. Fowlkes, Jr.

30. DATE: 9/9/60

GSA WASH DC 58-15317

GSA FORM 1166 MAY 1956

GENERAL SERVICES ADMINISTRATION
ANNUAL REPORT OF REAL PROPERTY OWNED BY U. S. GOVERNMENT
(For Instructions see GSA Circular No. 80)

FORM APPROVED BUDGET BUREAU NO. 29-R106.3

REPORT AS OF June 30, 19 60

2. AGENCY CONTROL NO. 7513-140

3. GSA CONTROL NO. 7513-61092

4. NAME OF INSTALLATION *(Abbreviate when necessary so as not to exceed 23 letters and spaces)*: PHS Alaska Native Hospital

5. REPORTING AGENCY: Dept. of Health, Education, and Welfare

6. BUREAU OR OTHER MAJOR ORGANIZATION: Public Health Service, BMS

LOCATION

7. STATE OR COUNTRY: Alaska

8. CITY OR TOWN: Mt. Edgecumbe

9. COUNTY:

10. STREET ADDRESS, RFD, ROUTE NO, OR OTHER LOCAL DESIGNATION:

GEOGRAPHICAL CODE	STATE OR CONTINENT	CITY	COUNTY OR COUNTRY
	50	1668	

LAND

11. USAGE CODE (A)	CLASSIFICATION (B)	METHOD(S) OF ACQUISITION (CODE) 12	DATE(S) ACQUIRED 13	AREA (Acres to nearest tenth) URBAN 14	RURAL 15	COST (In thousands of dollars-omit 000) 16
20	Institutional	1	1946	251.0		150,600 (E)
* TOTAL LAND				251.0		$ 150,600 (E)

BUILDINGS

17. USAGE CODE (A)	CLASSIFICATION (B)	NUMBER OF BUILDINGS 18	DATE(S) ACQUIRED 19	GROSS FLOOR AREA (Outer dimensions) TOTAL (Sq. Ft.) 20	PERCENT OCCUPIED 21	COST 22
10	OFFICE	1	1940	8,504	100	57,000
21	HOSPITAL	9	1942-1948	127,426	100	2,539,000
22	PRISON					
23	SCHOOL	7	1941-1942	163,915	100	1,676,000
29	OTHER INSTITUTIONAL USES	4	1942	38,005	100	369,000
30	HOUSING	127	1942-1958	359,678	100	3,331,000
40	STORAGE	35	1941-1942	119,152	100	903,000
50	INDUSTRIAL					
60	SERVICE	11	1941-1942	87,216	100	541,000
80	ALL OTHER *(Specify in Remarks)*	5	1941-1942	14,087	100	103,000
99	TRUST BUILDINGS			X X X X X X X X X X X	X X X X X	X X X X X X X X
TOTAL BUILDINGS		199		917,983		$ 9,510,000

OTHER STRUCTURES AND FACILITIES

23. USAGE CODE (A)	CLASSIFICATION (B)	COST 24	23. USAGE (Cont'd) CODE (A)	CLASSIFICATION (B)	COST (Cont'd) 24
13	HARBOR AND PORT FACILITIES	516,000	72	COMMUNICATION SYSTEMS	203,000
15	POWER DEVELOPMENT AND DISTRIBUTION		76	ROADS AND BRIDGES	
16	RECLAMATION AND IRRIGATION		77	RAILROADS	
18	FLOOD CONTROL AND NAVIGATION		78	MONUMENTS AND MEMORIALS	
40	STORAGE (OTHER THAN BUILDINGS)	787,000	79	MISC. MILITARY FUNCTIONS	
50	INDUSTRIAL		80	ALL OTHER*	
71	UTILITY SYSTEMS	1,856,000	* *(Specify in Remarks)*		
TOTAL COST OTHER STRUCTURES AND FACILITIES					$ 3,362,000

25. TOTAL COST, LAND, BUILDINGS, AND OTHER STRUCTURES AND FACILITIES ..... $13,022,600 (E)

26. REMARKS *(Use reverse if more space is required)*

Report for the Committee on Government Operations - Public domain.

Reserve established by an Act of Congress of July 1, 1946.

27. TYPE OF TRANSACTION *(Check one only)*: [ ] 1. NEW ACQUISITION [ ] 2. OMISSION [ ] 3. TRANSFER IN [ ] 4. DISPOSAL [ ] 5. TRANSFER OUT [ ] 6. REVISION

28. PREPARED BY *(Type name and title)*: Norman T. Fowlkes, Jr.
Real Property Management Officer

29. SIGNATURE: Norman T. Fowlkes, Jr.

30. DATE: 9/9/60

GSA WASH DC 58-15317

GSA FORM 1166 MAY 1958

GENERAL SERVICES ADMINISTRATION
ANNUAL REPORT OF REAL PROPERTY OWNED BY U. S. GOVERNMENT
(For Instructions see GSA Circular No. 80)

FORM APPROVED BUDGET BUREAU NO. 29-R106.3

1. REPORT AS OF: June 30, 1960
2. AGENCY CONTROL NO.: 7513-130
3. GSA CONTROL NO.: 7513-61096

4. NAME OF INSTALLATION *(Abbreviate when necessary so as not to exceed 23 letters and spaces)*: PHS Alaska Native Clinic

5. REPORTING AGENCY: Dept. of Health, Education, and Welfare

6. BUREAU OR OTHER MAJOR ORGANIZATION: Public Health Service - BMS

LOCATION

7. STATE OR COUNTRY: Alaska

8. CITY OR TOWN: Savoonga

9. COUNTY:

10. STREET ADDRESS, RFD, ROUTE NO. OR OTHER LOCAL DESIGNATION:

GEOGRAPHICAL CODE	STATE OR CONTINENT	CITY	COUNTY OR COUNTRY
	50	2250	

LAND

11. USAGE CODE (A)	CLASSIFICATION (B)	METHOD(S) OF ACQUISITION (CODE) 12	DATE(S) ACQUIRED 13	AREA *(Acres to nearest tenth)* URBAN 14	RURAL 15	COST 16
20	Institutional	1	1903		0.5	10. (E)
	TOTAL LAND				0.5	$ 10. (E)

BUILDINGS

17. USAGE CODE (A)	CLASSIFICATION (B)	NUMBER OF BUILDINGS 18	DATE(S) ACQUIRED 19	GROSS FLOOR AREA *(Outer dimensions)* TOTAL *(Sq. Ft.)* 20	PERCENT OCCUPIED 21	COST 22
10	OFFICE					
21	HOSPITAL					
22	PRISON					
23	SCHOOL					
29	OTHER INSTITUTIONAL USES	1	1955	308	100	1,000
30	HOUSING					
40	STORAGE					
50	INDUSTRIAL					
60	SERVICE					
80	ALL OTHER *(Specify in Remarks)*					
99	TRUST BUILDINGS			XXXXXXXXXXX	XXXXX	XXXXXXX
	TOTAL BUILDINGS	1		308		$ 1,000

OTHER STRUCTURES AND FACILITIES

23. USAGE CODE (A)	CLASSIFICATION (B)	COST 24	23. USAGE *(Cont'd)* CODE (A)	CLASSIFICATION (B)	COST *(Cont'd)* 24
13	HARBOR AND PORT FACILITIES		72	COMMUNICATION SYSTEMS	
15	POWER DEVELOPMENT AND DISTRIBUTION		76	ROADS AND BRIDGES	
16	RECLAMATION AND IRRIGATION		77	RAILROADS	
18	FLOOD CONTROL AND NAVIGATION		78	MONUMENTS AND MEMORIALS	
40	STORAGE (OTHER THAN BUILDINGS)		79	MISC. MILITARY FUNCTIONS	
50	INDUSTRIAL		80	ALL OTHER*	
71	UTILITY SYSTEMS		* *(Specify in Remarks)*		
	TOTAL COST OTHER STRUCTURES AND FACILITIES				$ 0

25. TOTAL COST, LAND, BUILDINGS, AND OTHER STRUCTURES AND FACILITIES: $ 1,010. (E)

26. REMARKS *(Use reverse if more space is required)*

Report for the Committee on Government Operations - Public Domain.

Land is reserved and set apart from the Public Domain by Executive Order dated January 7, 1903.

27. TYPE OF TRANSACTION *(Check one only)*: [ ] 1. NEW ACQUISITION [ ] 2. OMISSION [ ] 3. TRANSFER IN [ ] 4. DISPOSAL [ ] 5. TRANSFER OUT [ ] 6. REVISION

28. PREPARED BY *(Type name and title)*: Norman T. Fowlkes, Jr.
Real Property Management Officer

29. SIGNATURE: Norman T. Fowlkes, Jr.

30. DATE: 9/9/60

GSA FORM 1166 MAY 1958

GENERAL SERVICES ADMINISTRATION

ANNUAL REPORT OF REAL PROPERTY OWNED BY U. S. GOVERNMENT

(For Instructions see GSA Circular No. 80)

FORM APPROVED BUDGET BUREAU NO. 29-R106.3

REPORT AS OF June 30, 19 60

2. AGENCY CONTROL NO. 7513-130

3. GSA CONTROL NO. 7513-61097

4. NAME OF INSTALLATION *(Abbreviate when necessary so as not to exceed 23 letters and spaces)*: PHS Alaska Native Hospital

5. REPORTING AGENCY: Dept, of Health, Education, and Welfare

6. BUREAU OR OTHER MAJOR ORGANIZATION: Public Health Service - BMS

LOCATION

7. STATE OR COUNTRY: Alaska

8. CITY OR TOWN: Tanana

9. COUNTY:

10. STREET ADDRESS, RFD, ROUTE NO. OR OTHER LOCAL DESIGNATION:

GEOGRAPHICAL CODE	STATE OR CONTINENT	CITY	COUNTY OR COUNTRY
	50	2520	

LAND

11. USAGE CODE (A)	USAGE CLASSIFICATION (B)	METHOD(S) OF ACQUISITION (CODE) 12	DATE(S) ACQUIRED 13	AREA *(Acres to nearest tenth)* URBAN 14	AREA *(Acres to nearest tenth)* RURAL 15	COST 16
20	Institutional	1	1907-1914		17.3	4,300(E)
	TOTAL LAND				17.3	$ 4,300 (E)

BUILDINGS

17. USAGE CODE (A)	USAGE CLASSIFICATION (B)	NUMBER OF BUILDINGS 18	DATE(S) ACQUIRED 19	GROSS FLOOR AREA *(Outer dimensions)* TOTAL *(Sq. Ft.)* 20	PERCENT OCCUPIED 21	COST 22
10	OFFICE					
21	HOSPITAL	1	1926	21,064	100	152,000
22	PRISON					
23	SCHOOL					
29	OTHER INSTITUTIONAL USES					
30	HOUSING	7	1926-1957	23,648	100	383,000
40	STORAGE	2	1926	2,130	100	6,000(E)
50	INDUSTRIAL					
60	SERVICE	2	1957-1959	1,476	100	26,000
80	ALL OTHER *(Specify in Remarks)*					
99	TRUST BUILDINGS			X X X X X X X X X X X	X X X X X	X X X X X X X X
	TOTAL BUILDINGS	12		48,318		$ 567,000(E)

OTHER STRUCTURES AND FACILITIES

23. USAGE CODE (A)	USAGE CLASSIFICATION (B)	COST 24	23. USAGE *(Cont'd)* CODE (A)	USAGE CLASSIFICATION (B)	COST *(Cont'd)* 24
13	HARBOR AND PORT FACILITIES		72	COMMUNICATION SYSTEMS	
15	POWER DEVELOPMENT AND DISTRIBUTION		76	ROADS AND BRIDGES	
16	RECLAMATION AND IRRIGATION		77	RAILROADS	
18	FLOOD CONTROL AND NAVIGATION		78	MONUMENTS AND MEMORIALS	
40	STORAGE (OTHER THAN BUILDINGS)		79	MISC. MILITARY FUNCTIONS	
50	INDUSTRIAL		80	ALL OTHER*	1,000
71	UTILITY SYSTEMS	126,000		* *(Specify in Remarks)*	
	TOTAL COST OTHER STRUCTURES AND FACILITIES				$ 127,000

25. TOTAL COST, LAND, BUILDINGS, AND OTHER STRUCTURES AND FACILITIES ..... $ 698,300(E)

26. REMARKS *(Use reverse if more space is required)*

Report for the Committee on Government Operations -- Public Domain.

Land is reserved and set aside from the Public Domain by Executive Order dated May 4, 1907, and July 2, 1914.

27. TYPE OF TRANSACTION *(Check one only)*: [ ] 1. NEW ACQUISITION [ ] 2. OMISSION [ ] 3. TRANSFER IN [ ] 4. DISPOSAL [ ] 5. TRANSFER OUT [ ] 6. REVISION

28. PREPARED BY *(Type name and title)*: Norman T. Fowlkes, Jr.
Real Property Management Officer

29. SIGNATURE: Norman T. Fowlkes Jr.

30. DATE: 9/9/60

GSA WASH DC 58-15317

GSA FORM 1166 MAY 1958

GENERAL SERVICES ADMINISTRATION

ANNUAL REPORT OF REAL PROPERTY OWNED BY U. S. GOVERNMENT

(For Instructions see GSA Circular No. 80)

FORM APPROVED BUDGET BUREAU NO. 29.R106.3

REPORT AS OF: June 30, 19 60

2. AGENCY CONTROL NO.: 7513-130

3. GSA CONTROL NO.: 7513-61098

4. NAME OF INSTALLATION *(Abbreviate when necessary so as not to exceed 23 letters and spaces)*: PHS Alaska Native Clinic

5. REPORTING AGENCY: Dept. of Health, Education, and Welfare

6. BUREAU OR OTHER MAJOR ORGANIZATION: Public Health Service - BMS

LOCATION

7. STATE OR COUNTRY: Alaska

8. CITY OR TOWN: Unalakleet

9. COUNTY:

10. STREET ADDRESS. RFD. ROUTE NO. OR OTHER LOCAL DESIGNATION:

GEOGRAPHICAL CODE	STATE OR CONTINENT	CITY	COUNTY OR COUNTRY
	50	2700	

LAND

11. USAGE CODE (A)	USAGE CLASSIFICATION (B)	METHOD(S) OF ACQUISITION (CODE) 12	DATE(S) ACQUIRED 13	AREA *(Acres to nearest tenth)* URBAN 14	AREA *(Acres to nearest tenth)* RURAL 15	COST 16
20	Institutional	1	1941		0.1	20. (E)
TOTAL LAND						$ 20. (E)

BUILDINGS

17. USAGE CODE (A)	USAGE CLASSIFICATION (B)	NUMBER OF BUILDINGS 18	DATE(S) ACQUIRED 19	GROSS FLOOR AREA *(Outer dimensions)* TOTAL *(Sq. Ft.)* 20	GROSS FLOOR AREA *(Outer dimensions)* PERCENT OCCUPIED 21	COST 22
10	OFFICE					
21	HOSPITAL					
22	PRISON					
23	SCHOOL					
29	OTHER INSTITUTIONAL USES	1	1941	1,375	100	23,000
30	HOUSING					
40	STORAGE					
50	INDUSTRIAL					
60	SERVICE					
80	ALL OTHER *(Specify in Remarks)*					
99	TRUST BUILDINGS			X X X X X X X X X X	X X X X X	X X X X X X X
TOTAL BUILDINGS		1		1,375		$ 23,000

OTHER STRUCTURES AND FACILITIES

23. USAGE CODE (A)	USAGE CLASSIFICATION (B)	COST 24	23. USAGE *(Cont'd)* CODE (A)	USAGE CLASSIFICATION (B)	COST *(Cont'd)* 24
13	HARBOR AND PORT FACILITIES		72	COMMUNICATION SYSTEMS	
15	POWER DEVELOPMENT AND DISTRIBUTION		76	ROADS AND BRIDGES	
16	RECLAMATION AND IRRIGATION		77	RAILROADS	
18	FLOOD CONTROL AND NAVIGATION		78	MONUMENTS AND MEMORIALS	
40	STORAGE (OTHER THAN BUILDINGS)		79	MISC. MILITARY FUNCTIONS	
50	INDUSTRIAL		80	ALL OTHER*	
71	UTILITY SYSTEMS		* *(Specify in Remarks)*		
TOTAL COST OTHER STRUCTURES AND FACILITIES					$ 0

25. TOTAL COST, LAND, BUILDINGS, AND OTHER STRUCTURES AND FACILITIES: $ 23,020 (E)

26. REMARKS *(Use reverse if more space is required)*

Report for the Committee on Government Operations - Public Domain.

Land is reserved and set apart from the Public Domain by Executive Order dated December 10, 1941.

27. TYPE OF TRANSACTION *(Check one only)*: [ ] 1. NEW ACQUISITION [ ] 2. OMISSION [ ] 3. TRANSFER IN [ ] 4. DISPOSAL [ ] 5. TRANSFER OUT [ ] 6. REVISION

28. PREPARED BY *(Type name and title)*: Norman T. Fowlkes, Jr.
Real Property Management Officer

29. SIGNATURE: Norman T. Fowlkes, Jr.

30. DATE: 9/9/60

GSA WASH DC 58-13317

GSA FORM 1166 MAY 1958

GENERAL SERVICES ADMINISTRATION

ANNUAL REPORT OF REAL PROPERTY OWNED BY U. S. GOVERNMENT

(For Instructions see GSA Circular No. 80)

FORM APPROVED BUDGET BUREAU NO. 29.R106.3

1. REPORT AS OF: June 30, 19 60

2. AGENCY CONTROL NO.: 7513-130

3. GSA CONTROL NO.: 7513-61099

4. NAME OF INSTALLATION (*Abbreviate when necessary so as not to exceed 23 letters and spaces*): PHS Native School Infirm.

5. REPORTING AGENCY: Dept. of Health, Education, and Welfare

6. BUREAU OR OTHER MAJOR ORGANIZATION: Public Health Service - BMS

LOCATION

7. STATE OR COUNTRY: Alaska

8. CITY OR TOWN: Wrangell

9. COUNTY:

10. STREET ADDRESS, RFD, ROUTE NO, OR OTHER LOCAL DESIGNATION:

GEOGRAPHICAL CODE	STATE OR CONTINENT	CITY	COUNTY OR COUNTRY
	50	2850	

LAND

11. USAGE CODE (A)	USAGE CLASSIFICATION (B)	METHOD(S) OF ACQUISITION (CODE) 12	DATE(S) ACQUIRED 13	AREA (*Acres to nearest tenth*) URBAN 14	AREA RURAL 15	COST 16
20	Institutional	1	1907		0.3	60. (E)
	TOTAL LAND				0.3	$ 60. (E)

BUILDINGS

17. USAGE CODE (A)	USAGE CLASSIFICATION (B)	NUMBER OF BUILDINGS 18	DATE(S) ACQUIRED 19	GROSS FLOOR AREA (*Outer dimensions*) TOTAL (*Sq. Ft.*) 20	PERCENT OCCUPIED 21	COST 22
10	OFFICE					
21	HOSPITAL					
22	PRISON					
23	SCHOOL					
29	OTHER INSTITUTIONAL USES	1	1933	3,600	100	18,000
30	HOUSING	1	1933	508	100	9,000
40	STORAGE					
50	INDUSTRIAL					
60	SERVICE					
80	ALL OTHER (*Specify in Remarks*)					
99	TRUST BUILDINGS			XXXXXXXXXXX	XXXXXX	XXXXXXXX
	TOTAL BUILDINGS	2		4,108		$ 27,000

OTHER STRUCTURES AND FACILITIES

23. USAGE CODE (A)	USAGE CLASSIFICATION (B)	COST 24	23. USAGE (*Cont'd*) CODE (A)	USAGE CLASSIFICATION (B)	COST (*Cont'd*) 24
13	HARBOR AND PORT FACILITIES		72	COMMUNICATION SYSTEMS	
15	POWER DEVELOPMENT AND DISTRIBUTION		76	ROADS AND BRIDGES	
16	RECLAMATION AND IRRIGATION		77	RAILROADS	
18	FLOOD CONTROL AND NAVIGATION		78	MONUMENTS AND MEMORIALS	
40	STORAGE (OTHER THAN BUILDINGS)		79	MISC. MILITARY FUNCTIONS	
50	INDUSTRIAL		80	ALL OTHER*	
71	UTILITY SYSTEMS			* (*Specify in Remarks*)	
	TOTAL COST OTHER STRUCTURES AND FACILITIES				$ 0

25. TOTAL COST, LAND, BUILDINGS, AND OTHER STRUCTURES AND FACILITIES: $ 27,060 (E)

26. REMARKS (*Use reverse if more space is required*)

Report for the Committee on Government Operations - Public Domain.

Land is reserved and set apart from the Public Domain by Executive Order dated May 4, 1907.

27. TYPE OF TRANSACTION (*Check one only*): ☐ 1. NEW ACQUISITION ☐ 2. OMISSION ☐ 3. TRANSFER IN ☐ 4. DISPOSAL ☐ 5. TRANSFER OUT ☐ 6. REVISION

28. PREPARED BY (*Type name and title*): Norman T. Powlkes, Jr.
Real Property Management Officer

29. SIGNATURE: Norman T. Powlkes, Jr.

30. DATE: 9/9/60

GSA WASH DC 58-15327

GSA FORM 1166 MAY 1958

GENERAL SERVICES ADMINISTRATION

ANNUAL REPORT OF REAL PROPERTY OWNED BY U. S. GOVERNMENT

(For Instructions see GSA Circular No. 80)

FORM APPROVED BUDGET BUREAU NO. 29-R106.3

1. REPORT AS OF June 30, 19 60

2. AGENCY CONTROL NO. 7513-130

3. GSA CONTROL NO. 7513-61270

4. NAME OF INSTALLATION *(Abbreviate when necessary so as not to exceed 23 letters and spaces)*: PHS Health Nur. Sta.

5. REPORTING AGENCY: Dept. of Health, Education, and Welfare

6. BUREAU OR OTHER MAJOR ORGANIZATION: Public Health Service - BMS

LOCATION

7. STATE OR COUNTRY: Alaska

8. CITY OR TOWN: Yakutat

9. COUNTY:

10. STREET ADDRESS, RFD, ROUTE NO. OR OTHER LOCAL DESIGNATION:

GEOGRAPHICAL CODE	STATE OR CONTINENT	CITY	COUNTY OR COUNTRY
	50	2860	

LAND

11. USAGE CODE (A)	USAGE CLASSIFICATION (B)	METHOD(S) OF ACQUISITION (CODE) 12	DATE(S) ACQUIRED 13	AREA *(Acres to nearest tenth)* URBAN 14	RURAL 15	COST 16
20	Institutional	1	1907		.3	60. (E)
	TOTAL LAND				.3	$ 60. (E)

BUILDINGS

17. USAGE CODE (A)	USAGE CLASSIFICATION (B)	NUMBER OF BUILDINGS 18	DATE(S) ACQUIRED 19	GROSS FLOOR AREA *(Outer dimensions)* TOTAL *(Sq. Ft.)* 20	PERCENT OCCUPIED 21	COST 22
10	OFFICE					
21	HOSPITAL	1	1926 (E)	1,740	100	8,000(E)
22	PRISON					
23	SCHOOL					
29	OTHER INSTITUTIONAL USES					
30	HOUSING					
40	STORAGE					
50	INDUSTRIAL					
60	SERVICE					
80	ALL OTHER *(Specify in Remarks)*					
99	TRUST BUILDINGS			XXXXXXXXXXX	XXXXX	XXXXXXXX
	TOTAL BUILDINGS	1		1,740		$ 8,000 (E)

OTHER STRUCTURES AND FACILITIES

23. USAGE CODE (A)	USAGE CLASSIFICATION (B)	COST 24	23. USAGE *(Cont'd)* CODE (A)	USAGE CLASSIFICATION (B)	COST *(Cont'd)* 24
13	HARBOR AND PORT FACILITIES		72	COMMUNICATION SYSTEMS	
15	POWER DEVELOPMENT AND DISTRIBUTION		76	ROADS AND BRIDGES	
16	RECLAMATION AND IRRIGATION		77	RAILROADS	
18	FLOOD CONTROL AND NAVIGATION		78	MONUMENTS AND MEMORIALS	
40	STORAGE (OTHER THAN BUILDINGS)		79	MISC. MILITARY FUNCTIONS	
50	INDUSTRIAL		80	ALL OTHER*	
71	UTILITY SYSTEMS			* *(Specify in Remarks)*	

TOTAL COST OTHER STRUCTURES AND FACILITIES ..... $ 0

25. TOTAL COST, LAND, BUILDINGS, AND OTHER STRUCTURES AND FACILITIES ..... $ 8,060 (E)

26. REMARKS *(Use reverse if more space is required)*

Report for the Committee on Government Operations - Public Domain.

Property acquired from the Bureau of Indian Affairs under Public Law 568 - 83rd Congress.

27. TYPE OF TRANSACTION *(Check one only)*: ☐ 1. NEW ACQUISITION ☐ 2. OMISSION ☐ 3. TRANSFER IN ☐ 4. DISPOSAL ☐ 5. TRANSFER OUT ☐ 6. REVISION

28. PREPARED BY *(Type name and title)*: Norman T. Fowlkes, Jr. Real Property Management Officer

29. SIGNATURE: Norman T. Fowlkes, Jr.

30. DATE: 9/9/60

GSA WASH DC 58-15317

GSA FORM 1166 MAY 1958

GENERAL SERVICES ADMINISTRATION
ANNUAL REPORT OF REAL PROPERTY OWNED BY U. S. GOVERNMENT
(For Instructions see GSA Circular No. 80)

FORM APPROVED BUDGET BUREAU NO. 29-R106.3

1. REPORT AS OF: June 30, 1960
2. AGENCY CONTROL NO.: 7513-115
3. GSA CONTROL NO.: 7513-11527
4. NAME OF INSTALLATION *(Abbreviate when necessary so as not to exceed 23 letters and spaces)*: Indian School Infirmary
5. REPORTING AGENCY: Dept. of Health, Education, and Welfare
6. BUREAU OR OTHER MAJOR ORGANIZATION: Public Health Service - BMS

LOCATION

7. STATE OR COUNTRY: Oklahoma
8. CITY OR TOWN: Chilocco
9. COUNTY: Kay
10. STREET ADDRESS, RFD, ROUTE NO. OR OTHER LOCAL DESIGNATION:

GEOGRAPHICAL CODE	STATE OR CONTINENT	CITY	COUNTY OR COUNTRY
	35	0965	071

LAND

11. USAGE CODE (A)	USAGE CLASSIFICATION (B)	METHOD(S) OF ACQUISITION (CODE) 12	DATE(S) ACQUIRED 13	AREA *(Acres to nearest tenth)* URBAN 14	AREA RURAL 15	COST 16
20	Institutional	1	1884		.4	80. (E)
	TOTAL LAND				.4	$ 80. (E)

BUILDINGS

17. USAGE CODE (A)	USAGE CLASSIFICATION (B)	NUMBER OF BUILDINGS 18	DATE(S) ACQUIRED 19	GROSS FLOOR AREA *(Outer dimensions)* TOTAL *(Sq. Ft.)* 20	PERCENT OCCUPIED 21	COST 22
10	OFFICE					
21	HOSPITAL					
22	PRISON					
23	SCHOOL					
29	OTHER INSTITUTIONAL USES	1	1883-1935	14,514	100	24,000
30	HOUSING					
40	STORAGE					
50	INDUSTRIAL					
60	SERVICE					
80	ALL OTHER *(Specify in Remarks)*					
99	TRUST BUILDINGS					
	TOTAL BUILDINGS	1		14,514		$ 24,000

OTHER STRUCTURES AND FACILITIES

23. USAGE CODE (A)	USAGE CLASSIFICATION (B)	COST *(In thousands of dollars-omit 000)* 24	23. USAGE *(Cont'd)* CODE (A)	USAGE CLASSIFICATION (B)	COST *(Cont'd)* 24
13	HARBOR AND PORT FACILITIES		72	COMMUNICATION SYSTEMS	
15	POWER DEVELOPMENT AND DISTRIBUTION		76	ROADS AND BRIDGES	
16	RECLAMATION AND IRRIGATION		77	RAILROADS	
18	FLOOD CONTROL AND NAVIGATION		78	MONUMENTS AND MEMORIALS	
40	STORAGE (OTHER THAN BUILDINGS)		79	MISC. MILITARY FUNCTIONS	
50	INDUSTRIAL		80	ALL OTHER*	
71	UTILITY SYSTEMS				
	TOTAL COST OTHER STRUCTURES AND FACILITIES			* *(Specify in Remarks)*	$ 0

25. TOTAL COST, LAND, BUILDINGS, AND OTHER STRUCTURES AND FACILITIES $ 24,080 (E)

26. REMARKS *(Use reverse if more space is required)*

Report for the Committee on Government Operations - Public Domain.

Acquired from the Bureau of Indian Affairs under P. L. 568 - 83rd Congress.

27. TYPE OF TRANSACTION *(Check one only)*: [ ] 1. NEW ACQUISITION [ ] 2. OMISSION [ ] 3. TRANSFER IN [ ] 4. DISPOSAL [ ] 5. TRANSFER OUT [ ] 6. REVISION

28. PREPARED BY *(Type name and title)*: Norman T. Fowlkes, Jr., Real Property Management Officer

29. SIGNATURE: Norman T. Fowlkes, Jr.

30. DATE: 9/9/60

GSA WASH DC 58-15317

GSA FORM 1166 MAY 1958

GENERAL SERVICES ADMINISTRATION

ANNUAL REPORT OF REAL PROPERTY OWNED BY U. S. GOVERNMENT

(For Instructions see GSA Circular No. 80)

FORM APPROVED BUDGET BUREAU NO. 29-R106.3

REPORT AS OF June 30, 19 60

2. AGENCY CONTROL NO. 7513-115

3. GSA CONTROL NO. 7513-11532

4. NAME OF INSTALLATION *(Abbreviate when necessary so as not to exceed 23 letters and spaces)*: Indian School Infirmary

5. REPORTING AGENCY: Dept. of Health, Education, and Welfare

6. BUREAU OR OTHER MAJOR ORGANIZATION: Public Health Service - BMS

LOCATION

7. STATE OR COUNTRY: Oklahoma

8. CITY OR TOWN: Hartshorne

9. COUNTY: Cherokee

10. STREET ADDRESS, RFD, ROUTE NO, OR OTHER LOCAL DESIGNATION:

GEOGRAPHICAL CODE	STATE OR CONTINENT	CITY	COUNTY OR COUNTRY
	35	2090	121

LAND

11. USAGE CODE (A)	CLASSIFICATION (B)	METHOD(S) OF ACQUISITION (CODE) 12	DATE(S) ACQUIRED 13	AREA *(Acres to nearest tenth)* URBAN 14	RURAL 15	COST 16
20	Institutional	1	1945		.2	16. (E)
TOTAL LAND					.2	$ 16. (E)

BUILDINGS

17. USAGE CODE (A)	CLASSIFICATION (B)	NUMBER OF BUILDINGS 18	DATE(S) ACQUIRED 19	GROSS FLOOR AREA *(Outer dimensions)* TOTAL *(Sq. Ft.)* 20	PERCENT OCCUPIED 21	COST 22
10	OFFICE					
21	HOSPITAL					
22	PRISON					
23	SCHOOL					
29	OTHER INSTITUTIONAL USES	1	1945	2,105	100	12,000
30	HOUSING					
40	STORAGE					
50	INDUSTRIAL					
60	SERVICE					
80	ALL OTHER *(Specify in Remarks)*					
99	TRUST BUILDINGS			XXXXXXXXXXX	XXXXX	XXXXXXX
TOTAL BUILDINGS		1		2,105		$ 12,000

OTHER STRUCTURES AND FACILITIES

23. USAGE CODE (A)	CLASSIFICATION (B)	COST *(In thousands of dollars-omit 000)* 24	23. USAGE *(Cont'd)* CODE (A)	CLASSIFICATION (B)	COST *(Cont'd)* 24
13	HARBOR AND PORT FACILITIES		72	COMMUNICATION SYSTEMS	
15	POWER DEVELOPMENT AND DISTRIBUTION		76	ROADS AND BRIDGES	
16	RECLAMATION AND IRRIGATION		77	RAILROADS	
18	FLOOD CONTROL AND NAVIGATION		78	MONUMENTS AND MEMORIALS	
40	STORAGE (OTHER THAN BUILDINGS)		79	MISC. MILITARY FUNCTIONS	
50	INDUSTRIAL		80	ALL OTHER*	
71	UTILITY SYSTEMS		* *(Specify in Remarks)*		
TOTAL COST OTHER STRUCTURES AND FACILITIES					$ 0

25. TOTAL COST, LAND, BUILDINGS, AND OTHER STRUCTURES AND FACILITIES ..... $ 12,016 (E)

26. REMARKS *(Use reverse if more space is required)*

Report for the Committee on Government Operations - Public Domain.

Acquired from the Bureau of Indian Affairs under P. L. 568 - 83rd Congress.

27. TYPE OF TRANSACTION *(Check one only)*: ☐ 1. NEW ACQUISITION ☐ 2. OMISSION ☐ 3. TRANSFER IN ☐ 4. DISPOSAL ☐ 5. TRANSFER OUT ☐ 6. REVISION

28. PREPARED BY *(Type name and title)*: Norman T. Fowlkes, Jr.
Real Property Management Officer

29. SIGNATURE: Norman T. Fowlkes, Jr.

30. DATE: 9/9/60

GSA WASH DC 58-15317

GSA FORM 1166 MAY 1958

GENERAL SERVICES ADMINISTRATION
ANNUAL REPORT OF REAL PROPERTY OWNED BY U. S. GOVERNMENT
(For Instructions see GSA Circular No. 80)

FORM APPROVED BUDGET BUREAU NO. 29-R106.3

REPORT AS OF: June 30, 1960

2. AGENCY CONTROL NO.: 7513-115

3. GSA CONTROL NO.: 7513-11534

4. NAME OF INSTALLATION *(Abbreviate when necessary so as not to exceed 23 letters and spaces)*: PHS Indian Health Hospital

5. REPORTING AGENCY: Dept. of Health, Education, and Welfare

6. BUREAU OR OTHER MAJOR ORGANIZATION: Public Health Service, - BMS

LOCATION

7. STATE OR COUNTRY: Oklahoma

8. CITY OR TOWN: Pawnee

9. COUNTY: Pawnee

10. STREET ADDRESS, RFD, ROUTE NO. OR OTHER LOCAL DESIGNATION:

GEOGRAPHICAL CODE	STATE OR CONTINENT	CITY	COUNTY OR COUNTRY
	35	3690	117

LAND

11. USAGE CODE (A)	CLASSIFICATION (B)	METHOD(S) OF ACQUISITION (CODE) 12	DATE(S) ACQUIRED 13	AREA *(Acres to nearest tenth)* URBAN 14	RURAL 15	COST 16
20	Institutional	1	1876	5.5		1,375 (E)
TOTAL LAND				5.5		$ 1,375 (E)

BUILDINGS

17. USAGE CODE (A)	CLASSIFICATION (B)	NUMBER OF BUILDINGS 18	DATE(S) ACQUIRED 19	GROSS FLOOR AREA *(Outer dimensions)* TOTAL *(Sq. Ft.)* 20	PERCENT OCCUPIED 21	COST 22
10	OFFICE					
21	HOSPITAL	1	1900	15,000	100	85,000
22	PRISON					
23	SCHOOL					
29	OTHER INSTITUTIONAL USES					
30	HOUSING	3	1931-1959	4,632	100	45,000
40	STORAGE					
50	INDUSTRIAL					
60	SERVICE					
80	ALL OTHER *(Specify in Remarks)*					
99	TRUST BUILDINGS			XXXXXXXXXXX	XXXXXX	XXXXXXXX
TOTAL BUILDINGS		4		19,632		$ 130,000

OTHER STRUCTURES AND FACILITIES

23. USAGE CODE (A)	CLASSIFICATION (B)	COST 24	23. USAGE *(Cont'd)* CODE (A)	CLASSIFICATION (B)	COST *(Cont'd)* 24
13	HARBOR AND PORT FACILITIES		72	COMMUNICATION SYSTEMS	
15	POWER DEVELOPMENT AND DISTRIBUTION		76	ROADS AND BRIDGES	1,000
16	RECLAMATION AND IRRIGATION		77	RAILROADS	
18	FLOOD CONTROL AND NAVIGATION		78	MONUMENTS AND MEMORIALS	
40	STORAGE (OTHER THAN BUILDINGS)		79	MISC. MILITARY FUNCTIONS	
50	INDUSTRIAL		80	ALL OTHER*	
71	UTILITY SYSTEMS		* *(Specify in Remarks)*		
TOTAL COST OTHER STRUCTURES AND FACILITIES					$ 1,000

25. TOTAL COST, LAND, BUILDINGS, AND OTHER STRUCTURES AND FACILITIES ..... $132,375(E)

26. REMARKS *(Use reverse if more space is required)*

Report for the Committee on Government Operations - Public Domain.

Acquired from the Bureau of Indian Affairs under P. L. 568 - 83rd Congress.

Two new quarters buildings completed in F. Y. 1960.

27. TYPE OF TRANSACTION *(Check one only)*: ☐ 1. NEW ACQUISITION ☐ 2. OMISSION ☐ 3. TRANSFER IN ☐ 4. DISPOSAL ☐ 5. TRANSFER OUT ☐ 6. REVISION

28. PREPARED BY *(Type name and title)*: Norman T. Fowlkes, Jr.
Property Management Officer

29. SIGNATURE: Norman T. Fowlkes, Jr.

30. DATE: 9/9/60

GSA WASH DC 58-15317

GSA FORM 1166 MAY 1958

U.S. DEPARTMENT OF THE INTERIOR,
OFFICE OF THE SECRETARY,
Washington, D.C., November 28, 1960.

Hon. WILLIAM L. DAWSON,
Chairman, Committee on Government Operations,
House of Representatives, Washington, D.C.

DEAR MR. DAWSON: In accordance with your request of March 10, 1960, and our acknowledgment of April 8, 1960, find enclosed the requested information as follows:

Table I: Estimated market value of public domain lands administered by the U.S. Department of the Interior, together with the amounts of land involved, average value per acre by State, and actual cost of the improvements on such land.

Table II: Cost of buildings on public domain land by predominant use.

Table III: Cost of structures on public domain land by predominant use.

Table IV: Changes in public domain withdrawals and restorations by Federal agencies, during fiscal year 1960.

Table V: Mineral resource value of the public domain.

Included in addition are reports of land, by States, carried at "zero value" in the GSA real property inventory, as of June 30, 1960. These lands are all historical sites under the jurisdiction of the National Park Service.

Sincerely yours,

D. OTIS BEASLEY,
Administrative Assistant, Secretary of the Interior.

TABLE I.—*Estimated market value of public domain lands administered by U.S. Department of the Interior, as of June 30, 1960*

State	Acres	Estimated land value	Average value	Cost of improvements
Alabama	3,043.0	$75,000	$24.64	
Alaska	341,268,983.2	543,793,000	1.59	$147,429,000
Arizona	17,258,454.4	213,828,000	12.39	269,909,000
Arkansas	12,717.7	626,000	49.23	1,423,000
California	20,787,406.7	583,928,000	28.09	103,604,000
Colorado	9,290,658.4	160,555,000	17.28	51,706,000
Florida	5,765.4	267,000	44.86	120,000
Idaho	12,689,464.2	162,262,000	12.78	66,250,000
Illinois	319.2	36,000	112.78	
Indiana	13.0	2,000	153.85	
Iowa	333.7	3,000	8.99	1,000
Kansas	1,431.0	21,000	14.67	
Louisiana	19,702.7	690,000	35.02	166,000
Michigan	18,352.8	1,056,000	57.54	10,000
Minnesota	78,246.0	366,000	4.67	311,000
Mississippi	7,740.0	197,000	25.45	
Missouri	280.0	20,000	71.43	
Montana	8,182,275.3	146,051,000	17.85	116,156,000
Nebraska	36,592.2	264,000	7.13	1,531,000
Nevada	51,396,549.1	272,230,000	5.29	90,618,000
New Mexico	14,233,906.9	58,174,000	4.09	11,508,000
North Dakota	101,391.2	773,000	7.62	945,000
Ohio	82.0	1,000	12.19	
Oklahoma	113,822.2	1,740,000	15.28	2,084,000
Oregon	16,061,164.5	1,137,500,000	70.82	57,608,000
South Dakota	383,021.1	3,040,000	7.94	26,636,000
Utah	26,438,484.9	164,399,000	6.22	18,961,000
Washington	1,655,025.5	148,777,000	89.89	45,805,000
Wisconsin	2,143.1	29,000	13.53	
Wyoming	20,836,197.4	158,768,000	7.61	113,970,000
Total	540,883,566.8	3,759,471,000	6.95	1,126,751,000

TABLE II.—*Cost of buildings on public domain land as of June 30, 1960*

[In thousands of dollars]

State	Total	Office (10)	Hospital (21)	Prison (22)	School (23)	Other institutions (29)	Housing (30)	Storage (40)	Industrial (50)	Service (60)	Other (80)
Alaska	23,453	1,425	157		3,665		3,648	4,566	86	8,113	1,793
Arizona	12,451	1,420			278	831	6,171	1,376		2,047	328
Arkansas	211	76					73	16		42	4
California	7,580	458	89		2	111	3,521	749		1,198	1,452
Colorado	2,169	81				122	1,104	277		143	442
Florida	89						51	1		37	
Idaho	1,278	230					639	266		107	36
Iowa	1							1			
Louisiana	108	9					65	3		31	
Michigan	1						1				
Minnesota	164					130	34				
Montana	1,815	157					829	367		207	255
Nebraska	172					61	52	27		28	4
Nevada	1,926	349				307	259	305		688	18
New Mexico	2,622	254			206	21	635	99		799	608
North Dakota	258	2			110		68	32		21	25
Oklahoma	98	5					38	11		35	9
Oregon	783	171				5	356	32	3	128	88
South Dakota	1,758	197				19	386	44	8	111	993
Utah	2,460	123				474	1,631	44		180	8
Washington	2,447	91					785	307		686	578
Wyoming	5,878	627	67		23	33	2,347	1,120	1	530	1,130
Total	67,722	5,675	313		4,284	2,114	22,693	9,643	98	15,131	7,771

TABLE III.—*Cost of structures and facilities on public domain land, June 30, 1960*

[In thousands of dollars]

State	Total	Ports (13)	Power (15)	Irrigation (16)	Flood control (18)	Storage (40)	Industrial (50)	Utility (71)	Communications (72)	Roads (76)	Railroads (77)	Memorials (78)	Other (80)
Alaska	123,976	4,716	29,929			141		5,603	1,339	4,026	76,944		1,278
Arizona	257,458	10	174,539	53,979	14,393	9		2,673	137	9,334	72		2,312
Arkansas	1,212							314		390			508
California	96,024	1	22,637	38,847	2,596	4		4,486	542	24,227		9	2,675
Colorado	49,537		8,113	29,140	36	1		1,691	9	9,343			1,204
Florida	31	1						6		3			21
Idaho	64,972		7,219	42,365	14,828			173		304			83
Louisiana	58							16					42
Michigan	9												9
Minnesota	147							38		100			9
Montana	114,341		80,651	72	20,025	9		533	167	11,600		11	1,273
Nebraska	1,359			858				34	1	280			186
Nevada	88,692	9	68,718	257	12,500			2,635	245	2,973	714		641
New Mexico	8,886			5,091		10		1,600	29	1,346			810
North Dakota	687			541				84	18				44
Oklahoma	1,986							65	493				1,428
Oregon	56,825		14,995	13,407				326		27,871			226
South Dakota	24,878		382	21,145				779		1,308		938	326
Utah	16,501			8,813			130	408	18	5,691			1,441
Washington	43,358		14,222	10,118		14		1,171	108	16,310			1,415
Wyoming	108,092		19,539	67,111	474			3,368	5	17,043			552
Total	1,059,029	4,737	440,944	291,744	64,852	188	130	26,003	3,111	132,149	77,730	958	16,483

TABLE 4.—*Changes in public domain withdrawals and restorations, by Federal agencies, fiscal year 1960*

Department and agency	Withdrawals	Restorations	Change
Agriculture:	*Acres*	*Acres*	*Acres*
National forest	3, 317	38	+3, 279
Forest Service administrative sites	28, 116	726	+27, 390
Total, Agriculture	31, 433	764	+30, 669
Atomic Energy	4	----------	+4
Commerce: Civil Aeronautics	847	4, 809	−3, 962
Defense:			
Army, Navy, and Air Force	82, 083	495, 795	−413, 712
Corps of Engineers (Civil)	3, 833	47	+3, 786
Total, Defense	85, 916	495, 842	−409, 926
Interior:			
Fish and Wildlife	18, 080	70	+18, 010
Reclamation	19, 836	71, 492	−51, 656
Total, Interior	37, 916	71, 562	−33, 646
Treasury: Coast Guard	----------	256	−256
Other civil functions: [1]			
Power sites	----------	9, 321	−9, 321
Public water reserves	----------	1, 754	−1, 754
Classification and in-aid-of-legislation	----------	502, 142	−502, 142
Recreation purposes	2, 204	----------	+2, 204
Other public purposes	7, 324	131, 422	−124, 098
Stock driveways	14, 519	42, 008	−27, 489
Total, other civil functions	24, 047	686, 647	−662, 600
Grand total	180, 163	1, 259, 880	−1, 079, 717

[1] Totals for departments do not include small acreages for various agencies shown under "other civil functions."

Source: Public land orders published in the Federal Register.

Estimate of October 1960

TABLE V.—*Mineral resource* [1] *value of the public domain* [2]

[In thousands of dollars]

State	Value [3]	Principal sources
Alabama	215	Coal; oil and gas.
Alaska [4]	42,000	Oil and gas; coal.
Arizona	8,700	Oil and gas; phosphate.
Arkansas	1,075	Oil and gas.
California	176,050	Oil and gas; sodium; potash.
Colorado	208,675	Oil and gas; coal; potash; sodium.
Florida	20	Oil and gas.
Idaho	10,760	Phosphate; oil and gas; coal.
Kansas	3,435	Oil and gas.
Louisiana	6,450	Do.
Michigan	45	Do.
Minnesota [5]	2,900	Copper and nickel.
Mississippi	325	Oil and gas.
Montana	102,150	Oil and gas; phosphate; coal.
Nebraska	430	Oil and gas.
Nevada	9,130	Do.
New Mexico	415,550	Oil and gas; potash; coal; sodium.
North Dakota	6,125	Oil and gas; coal.
Oklahoma	7,200	Coal; oil and gas.
Oregon	1,600	Oil and gas.
South Dakota	4,875	Oil and gas; coal.
Utah	152,090	Oil and gas; coal; potash; phosphate.
Washington	130	Oil and gas; coal.
Wyoming	709,020	Oil and gas; sodium; coal; phosphate.
Subtotal	1,868,950	
Outer Continental Shelf [6]	3,200,000	Oil and gas; sulfur.
Total, United States	5,068,950	

[1] For the purpose of establishing a real estate value of the public domain, mineral resource values are the capitalized value of income accruing to the Federal Treasury. This income is almost entirely derived from minerals subject to mineral leasing acts. Only negligible income is derived from minerals subject to location under the mining laws because they pass from Federal ownership upon discovery; before discovery, they have only speculative assignable value best reflected in the surface values. Building stone, sand and gravel, and similar materials subject to disposal under the Materials Act are also reflected in surface values.

[2] Includes lands transferred from the public domain; excludes acquired lands.

[3] Predicated on present receipts from mineral leases, licenses and permits taking into account probable future production and demand factors; capitalized (except where noted) as an annuity for 50 years at 4 percent compound interest and discounted to present value. Estimate of October 1960.

[4] Alaska oil and gas royalty estimates are capitalized as the present value, at 4 percent compound interest, of a 10-year annuity deferred 40 years.

[5] Minnesota copper and nickel royalty estimates are capitalized as the present value, at 4 percent compound interest, of a 25-year annuity deferred 25 years.

[6] The Outer Continental Shelf estimate is preliminary, subject to change with production experience, with litigation, and with technologic developments.

UNITED STATES DEPARTMENT OF JUSTICE,
BUREAU OF PRISONS,
Washington, August 30, 1960.

Re real property inventory, Federal Prison Service.

Hon. WILLIAM L. DAWSON,
Chairman, Committee on Government Operations,
House of Representatives, Washington, D.C.

MY DEAR CONGRESSMAN DAWSON: In your letter of March 9, 1960, you requested certain information regarding the four parcels of public domain lands under the jurisdiction of the Bureau of Prisons. The following data is submitted in accordance with our inventory of June 30, 1960.

U.S. Penitentiary, Alcatraz, Calif.—The acreage remains 22.5 and land value $178,000 based on 1934 records at the time of transfer to us from the Army. The buildings are presently valued at $1,555,000 with other structures and facilities included at $403,000, making a total book value of $2,136,000.

Federal Reformatory, El Reno, Okla.—The 1,000 acres of public domain land is valued at $66,000 as reported last year. There were no buildings on the land when acquired. Buildings are presently valued at $1,856,000 and other structures and facilities at $277,000, making a total of $2,199,000.

U.S. Penitentiary, Leavenworth, Kans.—The 1,500 acres of public domain land is valued at $190,000. The present book value of the buildings is $5,116,000 and $442,000 for the other structures and facilities, making a total of $5,748,000.

Federal Prison Camp, Safford, Ariz.—The 160 acres are valued at $2,000. This land was withdrawn from public domain and reserved for the Bureau of Prisons by Public Land Order 1767 dated December 15, 1958. Attorney General memorandum opinion of sufficiency of title is dated April 5, 1960. Value of land based on price of similar land in locality. Buildings are in process of construction.

The above values for public domain land are included in the 1960 General Services Administration report. Decrease in total for El Reno is due to removal of unused buildings. Increase in Leavenworth facilities is due to completion of major alteration projects.

We trust the above information will assist your committee. Please advise if additional information is required.

Sincerely,

MYRL E. ALEXANDER, *Acting Director.*

BUREAU OF PRISONS, DEPARTMENT OF JUSTICE

Recapitulation, public domain properties, as of June 30, 1960

Location and description	Acreage	Value of acreage	Value of buildings and facilities	Total
U.S. Penitentiary, Alcatraz, Calif.	22.5	$178,000	$1,958,000	$2,136,000
Federal Reformatory, El Reno, Okla.	1,000.0	66,000	2,133,000	2,199,000
U.S. Penitentiary, Leavenworth, Kans.	1,500.0	190,000	5,558,000	5,748,000
Federal Prison Camp, Safford, Ariz.	160.0	2,000	(1)	2,000
Total	2,682.5	436,000	9,649,000	10,085,000

[1] Buildings are in the process of construction.

POST OFFICE DEPARTMENT,
ASSISTANT POSTMASTER GENERAL,
BUREAU OF FACILITIES,
Washington, D.C., July 22, 1960.

Hon. WILLIAM L. DAWSON,
Chairman, Committee on Government Operations,
House of Representatives, Washington, D.C.

DEAR MR. CHAIRMAN: The Postmaster General has asked me to write you again concerning your letter of March 9, 1960, and our reply of May 4, requesting information on public domain properties under the control of the Post Office Department.

Since my letter of May 4, the General Services Administration has informed us that research of the title jackets by that agency discloses that the Post Office building at Yellowstone Park, Wyo., is located on public domain property. I am pleased, therefore, to submit the following information in regard to this property:

Location: Yellowstone Park, Wyo.

Acres: 0.75.

Description: Land and building.

Land, $2,000; building, $132,000; total, $134,000.

The above is the estimated present day evaluation of the land and building.

The usage of space in this building is to house the post office, and the second floor is devoted to living quarters for the postmaster and dormitories for male and female postal employees.

Cordially,

ROLLIN D. BARNARD,
Assistant Postmaster General.

U.S. Coast Guard,
Washington, D.C., October 20, 1960.

Hon. William L. Dawson,
Chairman, Executive and Legislative Reorganization Subcommittee,
Committee on Government Operations,
House of Representatives, Washington, D.C.

My Dear Mr. Dawson: The data concerning public domain properties under Coast Guard jurisdiction, as requested in your letter of March 9, 1960, are submitted herewith.

I hope that these data will be of use to your committee in the preparation of another Federal property inventory report.

Sincerely yours,

J. A. Hirshfield,
Vice Admiral, U.S. Coast Guard, Acting Commandant.

U.S. TREASURY DEPARTMENT

U.S. Coast Guard

Present-day value of Coast Guard holdings of public domain real property as of June 30, 1960

PART I

State	State code	Number of installations	Present-day value (in thousands of dollars)				Total acreage
			Land	Buildings	Structures	Total	
Alabama	01	2	2	62	17	81	147.9
California	04	23	828	736	1,028	2,592	1,456.7
Florida	09	15	1,491	308	1,934	3,733	1,168.4
Louisiana	17	6	170	199	64	433	2,114.8
Michigan	21	29	219	778	844	1,841	1,659.8
Minnesota	22	1	1			1	10.0
Mississippi	23	1	1			1	92.0
Ohio	34	1	1	1		2	3.0
Oregon	36	9	121	279	179	579	280.2
Washington	46	52	547	1,289	1,736	3,572	3,185.8
Wisconsin	48	10	151	464	280	895	1,187.6
Alaska	50	255	77	7,607	1,007	8,691	61,149.7
Total		404	3,609	11,723	7,089	22,421	72,455.9

REAL AND PERSONAL PROPERTY INVENTORY REPORT

Part II

Key to Codes in Property, Usage, and How Acquired Columns

KEY TO CODES

PROP. CODE	USAGE CODE	DESCRIPTION
1		LAND
	01	AGRICULTURAL
	04	GRAZING
	07	FOREST AND WILDLIFE
	08	PARKS AND HISTORIC SITES
	10	OFFICE BUILDING LOCATIONS
	11	MILITARY - Except Airfields
	12	AIRFIELDS
	13	HARBOR AND PORT TERMINALS
	15	POWER DEVELOPMENT AND DISTRIBUTION
	16	RECLAMATION AND IRRIGATION
	18	FLOOD CONTROL AND NAVIGATION
	19	VACANT
	20	INSTITUTIONAL
	30	HOUSING
	40	STORAGE
	50	INDUSTRIAL
	80	OTHER LAND
	99	TRUST LAND
2		BUILDINGS
	10	OFFICE
	21	HOSPITALS
	22	PRISONS
	23	SCHOOLS
	29	OTHER INSTITUTIONAL USES
	30	HOUSING
	40	STORAGE
	50	INDUSTRIAL
	60	SERVICE
	80	ALL OTHER
	99	TRUST BUILDINGS

PROP. CODE	USAGE CODE	DESCRIPTION
3		OTHER STRUCTURES AND FACILITIES
	13	HARBOR AND PORT FACILITIES
	15	POWER DEVELOPMENT AND DISTRIBUTION
	16	RECLAMATION AND IRRIGATION
	18	FLOOD CONTROL AND NAVIGATION
	40	STORAGE-Other than Buildings
	50	INDUSTRIAL
	71	UTILITY SYSTEMS
	72	COMMUNICATION SYSTEMS
	76	ROADS AND BRIDGES
	77	RAILROADS
	78	MONUMENTS AND MEMORIALS
	79	MISCELLANEOUS MILITARY FACILITIES
	80	ALL OTHER

EXPLANATION:

Property Codes 1, 2, and 3 indicate whether an installation consists of land, buildings, and structures and facilities, respectively, or combinations thereof.

Usage Codes describe the predominant usage under each of these categories.

How Acquired Code applies to land only and indicates manner of acquisition.

EXAMPLE:

Entries 1 in the Property Code Column, 10 in the Usage Code Column, and 1 in the How Acquired Column would indicate that an installation includes land, used predominantly for locating office buildings thereon, and was acquired as public domain. This same installation might have other entries, such as 2 in the Property Code Column and 10 in the Usage Code Column which would indicate an office building.

HOW ACQUIRED CODE	DESCRIPTION
1	PUBLIC DOMAIN (Applicable only within the United States and in Alaska)
2	PURCHASE, DONATION, EXCHANGE, ETC.
3	LIFE INTEREST (Applicable only in Canal Zone and foreign countries)

NOTE a. *Acreage.*—"N" (negligible) indicates area is less than a tenth of an acre.
NOTE b. *Value.*—"N" (negligible) indicates value in amounts from $1 to $499.

Present-day value of Coast Guard holdings of public domain real property as of June 30, 1960

PART II

State Code	Name of property	Property code	Usage code	Number of buildings	Acreage		Present-day value (thousands of dollars)
					Urban	Rural	
01	Mobile Point Range Rear Light Station	1	18			23.9	1
01	do	2	30			N	45
01	do	2	40			N	N
01	do	2	80			N	17
01	do	3	18				5
01	do	3	71				N
01	do	3	76				3
01	do	3	80				1
	Subtotal						72
01	Sand Island Light	1	18			124.0	1
01	do	2	30				N
01	do	2	40				N
01	do	3	18				8
	Subtotal						9
	Total					147.9	81
04	Anacapa Island Light Station	1	18			161.8	18
04	do	2	30			N	67
04	do	2	40			N	28
04	do	2	50			N	14
04	do	2	60			N	13
04	do	3	13				29
04	do	3	18				58
04	do	3	71				12
04	do	3	76				9
04	do	3	80				89
	Subtotal						337
04	Point Arguello Island Reservation	1	19			.4	N
04	Point Dune Coast Guard Reservation	1	19			370.0	417
	Subtotal						417
04	Point Sal Coast Guard Reservation	1	19			77.8	28
04	Point Vicente Coast Guard Reservation	1	18			.1	N
04	do	3	18				N
04	Santa Barbara Island Reservation	1	18			57.0	3
04	do	3	18				5
	Subtotal						8
04	Santa Cruz Gull Island Coast Guard	1	19			100 0	5
04	Bodega Rock Coast Guard	1	19			20.0	N
04	Cape Mendocino Light Station	1	18			151.5	15
04	do	2	30			N	N
04	do	2	40			N	N
04	do	2	60			N	N
04	do	3	13				N
04	do	3	40				N
04	do	3	72				N
	Subtotal						15
04	Crescent City Light Station	1	18			2.0	5
04	do	2	30			N	N
04	do	2	40			N	N
04	do	2	60			N	N
04	do	3	71				N
	Subtotal						5
04	East Brother Light Station	1	18			.7	2
04	do	2	30			N	N
04	do	2	40			N	N
04	do	2	60			N	N
04	do	3	13				8
04	do	3	71				N
04	do	3	80				N
	Subtotal						10

Present-day value of Coast Guard holdings of public domain real property as of June 30, 1960—Continued

PART II—Continued

State Code	Name of property	Property code	Usage code	Number of buildings	Acreage		Present-day value (thousands of dollars)
					Urban	Rural	
04	Farallon Island Light Station	1	18			120.0	60
04	do	2	30			N	72
04	do	2	40			N	N
04	do	2	50			N	58
04	do	2	60				N
04	do	3	13				1
04	do	3	40				2
04	do	3	72				3
04	do	3	77				N
	Subtotal						196
04	Humboldt Bay Lifeboat Station	1	18			196.6	197
04	do	2	10				62
04	do	2	30				240
04	do	2	40				100
04	do	2	60			N	60
04	do	2	80				14
04	do	3	13				590
04	do	3	71				152
04	do	3	72				3
04	do	3	76				5
	Subtotal						1,423
04	Mile Rock Light Station	1	18		0.2		N
04	do	2	60			N	N
04	Morro Rock Coast Guard	1	19			N	N
04	Piedras Blancas Light Station	1	18			20.0	12
04	do	2	30			N	N
04	do	2	40			N	1
04	do	2	60			N	1
04	do	3	71				7
04	do	3	72				N
04	do	3	76				3
	Subtotal						24
04	Point Arena Light Station	1	18			21.2	16
04	do	2	30			N	N
04	do	2	40			N	N
04	do	2	60			N	N
04	do	3	71				9
04	do	3	72				4
04	do	3	80				N
	Subtotal						29
04	Point Sur Light Station	1	18			36.5	6
04	do	2	30			N	N
04	do	2	40			N	N
04	do	2	60			N	6
04	do	3	71				7
04	do	3	72				11
04	do	3	76				9
04	do	3	80				1
	Subtotal						40
04	Punta Gorda Light Station	1	18			43.4	1
04	do	2	30				N
04	do	2	40				N
04	do	2	60				N
04	do	3	71				N
04	do	3	76				N
	Subtotal						1
04	Red Rock Fog Signal	1	18			.2	N
04	do	3	18				2
	Subtotal						2

Present-day value of Coast Guard holdings of public domain real property as of June 30, 1960—Continued

PART II—Continued

State Code	Name of property	Property code	Usage code	Number of buildings	Acreage		Present-day value (thousands of dollars)
					Urban	Rural	
04	St. George Reef Light Station	1	18			0.2	N
04	do	2	30			N	N
04	do	3	71				6
	Subtotal						6
04	Sugar Loaf Rock Coast Guard	1	19			34.5	N
04	Trinidad Head Light Station	1	18			42.6	43
04	do	2	30			N	N
04	do	2	60			N	N
04	do	3	71				3
04	do	3	72				N
04	do	3	76				N
	Subtotal						46
	Total, 23 locations			128	0.2	1,456.5	2,592
09	Anclote Key Light	1	18		.2		N
09	do	3	80				43
	Subtotal						43
09	Cape Canaveral Light Station	1	18			80.0	231
09	do	2	30			N	3
09	do	2	40			N	N
09	do	2	60			N	N
09	do	3	18				1
09	do	3	71				1
09	do	3	80				495
	Subtotal						731
09	Dry Tortugas Light Station	1	18			42.0	20
09	do	2	30				21
09	do	2	40			N	1
09	do	2	60			N	5
09	do	3	13				9
09	do	3	18				13
09	do	3	71				5
09	do	3	80				355
	Subtotal						429
09	Egmont Key Light Station	1	18			387.5	190
09	do	2	30				33
09	do	2	40			N	1
09	do	2	60			N	1
09	do	3	13				36
09	do	3	18				2
09	do	3	71				2
09	do	3	80				80
	Subtotal						345
09	Gasparilla Island Light Attendant Station	1	18			15.0	45
09	do	2	30			N	27
09	do	2	60			N	N
09	do	3	13				2
09	do	3	40				N
	Subtotal						74
09	Jupiter Inlet Light Station	1	18			122.0	200
09	do	2	10				3
09	do	2	21				N
09	do	2	30				8
09	do	2	40			N	N
09	do	2	60			N	N
09	do	2	80			N	2
09	do	3	13				1
09	do	3	18				N
09	do	3	71				1
09	do	3	76				2
09	do	3	80				199
	Subtotal						416

Present-day value of Coast Guard holdings of public domain real property as of June 30, 1960—Continued

PART II—Continued

State Code	Name of property	Property code	Usage code	Number of buildings	Acreage		Present-day value (thousands of dollars)
					Urban	Rural	
09	Coast Guard Base, Key West	1	18		4.6		200
09	do	2	10			N	8
09	do	2	40			N	8
09	do	2	60			N	42
09	do	3	13				386
09	do	3	71				1
	Subtotal						645
09	Ponce de Leon Lifeboat Station	1	18			84.4	500
09	do	2	30			N	42
09	do	2	40			N	51
09	do	2	60			N	16
09	do	3	18				1
09	do	3	40				4
09	do	3	71				3
09	do	3	80				2
	Subtotal						619
09	St. Augustine Light Station	1	18		2.2		9
09	St. Marks Light Station	1	18			86.0	10
09	do	2	30			N	15
09	do	2	40			N	N
09	do	2	60			N	N
09	do	3	71				N
09	do	3	80				66
	Subtotal						91
09	Sand Key Light Station	1	18			1.0	N
09	do	2	60			N	1
09	do	3	13				N
09	do	3	18				N
09	do	3	80				72
	Subtotal						73
09	Sanibel Light Station	1	18			53.0	50
09	do	2	30				1
09	do	2	60				N
09	do	3	13				N
09	do	3	71				N
09	do	3	80				64
	Subtotal						115
09	Cape San Blas Light Station	1	18			248.0	12
09	do	2	30			N	14
09	do	2	40			N	3
09	do	2	50			N	2
09	do	3	18				55
09	do	3	71				13
09	do	3	80				9
	Subtotal						108
09	Pensacola Light Station	1	18		12.0		22
09	do	2	30			N	N
09	do	2	60			N	N
09	do	3	18				N
09	do	3	71				9
09	do	3	76				1
	Subtotal						32
09	St. Joseph Point Light	1	18			30.5	2
09	do	2	30				N
09	do	2	40				N
09	do	2	80				N
09	do	3	40				1
09	do	3	71				N
	Subtotal						3
	Total, (15 locations)			71	19.0	1,149.4	3,733

Present-day value of Coast Guard holdings of public domain real property as of June 30, 1960—Continued

PART II—Continued

State Code	Name of property	Property code	Usage code	Number of buildings	Acreage		Present-day value (thousands of dollars)
					Urban	Rural	
17	Barataria Bay Light	1	18			1.2	1
17	do	2	40			N	N
17	do	3	13				1
	Subtotal						2
17	Calcasieu Radbeacon Station	1	18		162.5		49
17	do	2	30			N	134
17	do	2	40			N	27
17	do	3	13				1
17	do	3	40				1
17	do	3	71				N
	Subtotal						212
17	Chandeleur Light	1	18			1,920.0	96
17	do	2	30				1
17	do	2	80			N	1
17	do	3	13				4
17	do	3	18				5
	Subtotal						107
17	Pass Manchac Light	1	18			2.2	N
17	do	3	18				N
17	South Pass Light Station	1	18			28.2	23
17	do	2	30				18
17	do	2	40				18
17	do	2	80			N	N
17	do	3	13				37
17	do	3	18				14
	Subtotal						110
17	Fort Jackson Light	1	18			.7	1
17	do	3	18				1
	Subtotal						2
	Total (6 locations)			13	162.5	1,952.3	433
21	Big Sable Light Station	1	18			57.5	16
21	do	2	30			N	40
21	do	2	40			N	8
21	do	2	80			N	4
21	do	3	13				41
21	do	3	18				48
21	do	3	71				3
	Subtotal						160
21	Bois Blanc Light	1	18			.5	1
21	do	3	18				3
	Subtotal						4
21	Charity Island Light Station Reservation.	1	18			1.0	N
21	do	2	30				4
21	do	3	18				N
	Subtotal						4
21	Copper Harbor Light Station	1	18			1.1	N
21	do	3	18				8
	Subtotal						8

Present-day value of Coast Guard holdings of public domain real property as of June 30, 1960—Continued

PART II—Continued

State Code	Name of property	Property code	Usage code	Number of buildings	Acreage		Present-day value (thousands of dollars)
					Urban	Rural	
21	Eagle Harbor Light Station	1	18			2.8	4
21	do	2	30			N	62
21	do	2	40			N	4
21	do	2	60			N	10
21	do	3	18				4
21	do	3	80				5
	Subtotal						89
21	Grand Island Harbor Range Lights	1	18		1.0	110.2	19
21	do	3	18				3
	Subtotal						22
21	Grand Traverse Light Station	1	18			14.0	13
21	do	2	30			N	52
21	do	2	40			N	1
21	do	2	80			N	13
21	do	3	13				1
21	do	3	71				1
21	do	3	80				2
	Subtotal						83
21	Grassy Island Lights	1	18		14.0		10
21	do	3	18				10
	Subtotal						20
21	Gull Rock Light	1	18			.5	N
21	do	2	30				9
	Subtotal						9
21	Isle Royale Light	1	18			3.5	1
21	do	2	30				10
21	do	2	80				2
	Subtotal						13
21	Keweenaw Lower Entrance Light Station	1	18			.7	N
21	do	2	30			N	17
21	do	2	40			N	4
21	do	2	60			N	N
21	do	2	80			N	12
	Subtotal						33
21	Little Sable Light	1	18			39.4	6
21	do	3	18				61
	Subtotal						67
21	Mamajuda Light	1	18			.8	2
21	do	3	18				2
	Subtotal						4
21	Manitou Island Light Station	1	18		684.5		34
21	do	2	30			N	10
21	do	2	40			N	N
21	do	2	80			N	N
21	do	3	18				1
21	do	3	40				N
21	do	3	71				3
21	do	3	79				3
	Subtotal						51

Present-day value of Coast Guard holdings of public domain real property as of June 30, 1960—Continued

PART II—Continued

State Code	Name of property	Property code	Usage code	Number of buildings	Acreage		Present-day value (thousands of dollars)
					Urban	Rural	
21	Ontonagon Light Station	1	18			1.8	2
21	do	2	30			N	30
21	do	2	40			N	4
21	do	2	80				N
21	do	3	13				4
21	do	3	71				5
	Subtotal						45
21	Passage Island Light Station	1	18			7.3	N
21	do	2	30			N	15
21	do	2	40			N	5
21	do	2	60			N	3
21	do	2	80			N	5
21	do	3	13				6
21	do	3	72				3
21	do	3	80				4
	Subtotal						41
21	Pipe Island Twin Lights	1	18			2.0	N
21	do	3	18				3
	Subtotal						3
21	Pointe Betsie Light Station	1	18			9.5	30
21	do	2	30			N	16
21	do	2	40			N	2
21	do	2	60			N	N
21	do	2	80			N	8
21	do	3	80				66
	Subtotal						122
21	Poverty Light Station	1	18			172.0	15
21	do	2	30			N	9
21	do	2	40			N	N
21	do	2	60			N	N
21	do	3	13				3
21	do	3	18				17
	Subtotal						44
21	Presque Isle Light Reservation	1	18		1.0		N
21	Presque Isle Light Station	1	18			95.2	26
21	do	2	30			N	61
21	do	2	40			N	1
21	do	2	60			N	2
21	do	2	80			N	1
21	do	3	13				2
21	do	3	71				2
	Subtotal						95
21	Rock of Ages Light Station	1	18			.2	N
21	do	2	80			N	N
21	do	3	13				294
	Subtotal						294
21	Round Island Reservation Upper	1	18			10.0	2
21	do	2	30				N
21	do	2	40				N
21	do	3	18				N
	Subtotal						2
21	St. Helena Light Station	1	18			2.3	N
21	do	2	30				22
21	do	2	40				N
21	do	2	60				22
	Subtotal						44

Present day value of Coast Guard holdings of public domain real property as of June 30, 1960—Continued

PART II—Continued

State Code	Name of property	Property code	Usage code	Number of buildings	Acreage		Present-day value (thousands of dollars)
					Urban	Rural	
21	South Fox Island Light Station	1	18			105.5	20
21	do	2	30				5
21	do	2	60				N
21	do	2	80				4
21	do	3	13				2
21	do	3	18				146
21	do	3	71				3
21	do	3	80				12
	Subtotal						192
21	Squaw Island Light	1	18			6.0	1
21	do	3	18				1
	Subtotal						2
21	Thunder Bay Island Light Station	1	18			160.6	5
21	do	2	30				74
21	do	2	40				4
21	do	2	60				2
21	do	2	80			N	1
	Subtotal						86
21	Whitefish Point Light Station Reservation	1	18			110.0	12
21	do	2	30			N	43
21	do	2	40			N	54
21	do	2	60			N	40
21	do	2	80			N	83
21	do	3	18				63
21	do	3	40				2
21	do	3	71				3
21	do	3	72				2
21	do	3	80				2
	Subtotal						304
21	Crisp Point Lifeboat station	1	18		44.9		N
	Total (29 locations)			102	745.4	914.4	1,841
22	Pigeon Point River	1	18			10.0	1
	Total (1 location)					10.0	1
23	Ship Island Light	1	18			92.0	1
23	do	3	18				N
	Total (1 location)					92.0	1
34	West Sister Island Light	1	18			3.0	1
34	do	2	30				N
34	do	2	40				N
34	do	2	80			N	1
	Total			4		3.0	2
36	Cape Blanco Islets	1	18			N	N
36	Coquille River Light Station	1	18			39.4	N
36	do	2	80				N
36	Crooks Point Reservation	1	19			20.0	6
	Subtotal						6
36	Cape Arago Light Station	1	18			15.9	8
36	do	2	30			N	68
36	do	2	40			N	7
36	do	2	60			N	40
36	do	3	13				4
36	do	3	71				3
36	do	3	76				18
36	do	3	80				15
	Subtotal						163

Present-day value of Coast Guard holdings of public domain real property as of June 30, 1960—Continued

PART II—Continued

State Code	Name of property	Property code	Usage code	Number of buildings	Acreage		Present-day value (thousands of dollars)
					Urban	Rural	
36	Cape Meares Light Station	1	18			94.3	95
36	do	2	30			N	21
36	do	2	40			N	1
36	do	2	80			N	20
36	do	3	71				6
36	do	3	76				12
36	do	3	80				4
	Subtotal						159
36	Yaquina Head Light Station	1	18			19.4	10
36	do	2	30			N	13
36	do	2	50			N	3
36	do	2	80			N	15
36	do	3	71				12
36	do	3	72				2
36	do	3	76				13
36	do	3	80				3
	Subtotal						71
36	Umpqua River Light and Lifeboat Station.	1	18			88.8	2
36	do	2	30			N	42
36	do	2	40			N	1
36	do	2	60			N	48
36	do	3	13				38
36	do	3	18				16
36	do	3	40				1
36	do	3	71				8
36	do	3	76				3
36	do	3	80				17
	Subtotal						176
36	Tillamook Bay Lifeboat Station	1	18		0.6		N
36	do	1	18		1.8		N
36	do	3	80				4
	Subtotal						4
	Total (9 locations)			31	2.4	277.8	579
46	Blakely Island Reservation	1	19			225.5	12
46	Cape Elizabeth Lighthouse Reservation	1	18			85.1	5
46	Clarks Island Lighthouse Restaurant	1	18			55.1	6
46	Davis Point	1	18			60.0	11
46	Eliza Island Restaurant	1	19			5.4	N
46	Flattop Island Reservation	1	19			49.3	7
46	Freeman Island Reservation	1	19			2.0	N
46	Huckleberry Island Lighthouse Reservation	1	19			11.7	12
46	James Island Light Reservation	1	19			113.7	28
46	Jones Island	1	19			9.0	2
46	Point Doughty Light Reservation	1	19			56.6	7
46	Point Grenville Light Reservation	1	19			3.5	N
46	Reef Island Lighthouse Reservation	1	19			N	N
46	Sisters Islets Reservation	1	19			4.0	N
46	Sucia Island North-South	1	19			129.3	10
46	Talu Point Reservations	1	19			2.0	6
46	Tatugh Point	1	18			.5	1
46	Victim Island Lighthouse Reservation	1	18			5.0	2
46	Yellow Island Lighthouse Reservation	1	19			.1	N
46	Belle Rock Light	1	18			N	N
46	do	3	18				1
	Subtotal						1
46	Blakely Rock Light	1	18			1.1	N
46	do	3	18				1
	Subtotal						1

Present-day value of Coast Guard holdings of public domain real property as of June 30, 1960—Continued

PART II—Continued

State Code	Name of property	Property code	Usage code	Number of buildings	Acreage		Present-day value (thousands of dollars)
					Urban	Rural	
46	Cattle Point Light	1	18			20.0	2
46	do	3	18				3
	Subtotal						5
46	Davidson Rock Light	1	18			N	N
46	do	3	18				16
	Subtotal						16
46	Eagle Island Light	1	18			9.4	2
46	do	3	18				1
	Subtotal						3
46	Eliza Rock Light	1	18			1.0	N
46	do	3	18				6
	Subtotal						6
46	Gig Harbor Light	1	18			.5	6
46	do	3	18				1
	Subtotal						7
46	Iceberg Point Light	1	18			74.7	26
46	do	3	18				2
	Subtotal						28
46	James Island Light Fog Signal	1	18			12.0	2
46	do	2	60			N	5
46	do	3	18				18
46	do	3	80				6
	Subtotal						31
46	Kellett Bluff Light	1	18			64.3	1
46	do	3	18				1
	Subtotal						2
46	Peapod Rocks Light	1	18			2.8	N
46	do	3	18				3
	Subtotal						3
46	Pillar Rock Light 15	1	18			1.0	N
46	do	3	18				1
	Subtotal						1
46	Point Roberts Light	1	18			23.0	51
46	do	3	18				1
	Subtotal						52
46	Puffin Island Shoal Light	1	18			5.0	N
46	do	3	18				1
	Subtotal						1
46	Skipjack Island Light	1	18			12.3	2
46	do	3	18				1
	Subtotal						3
46	Viti Rocks Light	1	18			3.0	N
46	do	3	18				1
	Subtotal						1

Present-day value of Coast Guard holdings of public domain real property as of June 30, 1960—Continued

PART II—Continued

State code	Name of property	Property code	Usage code	Number of buildings	Acreage		Present-day value (thousands of dollars)
					Urban	Rural	
46	Cape Disappointment Lifeboat Station	1	18			11.2	5
46	do	2	30			N	49
46	do	2	60			N	16
46	do	2	80			N	39
46	do	3	18				8
46	do	3	71				19
46	do	3	76				9
46	do	3	80				22
	Subtotal						167
46	Cape Flattery Light Station	1	18			18.0	3
46	do	2	30			N	82
46	do	2	40			N	1
46	do	2	60			N	1
46	do	3	13				24
46	do	3	18				6
46	do	3	40				8
46	do	3	71				6
46	do	3	72				6
46	do	3	80				7
	Subtotal						144
46	Destruction Island Light Station	1	18			33.4	3
46	do	2	30			N	39
46	do	2	40			N	1
46	do	2	60			N	10
46	do	3	13				3
46	do	3	18				59
46	do	3	71				5
46	do	3	80				7
	Subtotal						127
46	Lime Kiln Light Station	1	18			39.1	8
46	do	2	30			N	26
46	do	2	60			N	1
46	do	2	80			N	19
46	do	3	71				11
46	do	3	80				1
	Subtotal						66
46	Neah Bay Lifeboat Station	1	18			18.8	10
46	do	2	30			N	22
46	do	2	40			N	1
46	do	2	60			N	2
46	do	2	80			N	15
46	do	3	13				31
46	do	3	18				40
46	do	3	71				19
46	do	3	76				37
46	do	3	80				38
	Subtotal						215
46	New Dungeness Light Station	1	18			190.6	20
46	do	2	30			N	24
46	do	2	40			N	N
46	do	2	60			N	9
46	do	2	80			N	4
46	do	3	13				26
46	do	3	40				3
46	do	3	71				9
46	do	3	80				12
	Subtotal						107

Present-day value of Coast Guard holdings of public domain real property as of June 30, 1960—Continued

PART II—Continued

State Code	Name of property	Property code	Usage code	Number of buildings	Acreage		Present-day value (thousands of dollars)
					Urban	Rural	
46	North Head Light Station	1	18			528.7	106
46	do	2	30			N	30
46	do	2	60			N	3
46	do	2	80			N	35
46	do	3	71				33
46	do	3	76				7
46	do	3	80				7
	Subtotal						221
46	Patos Island Light Station	1	18			209.0	6
46	do	2	30			N	68
46	do	2	40			N	2
46	do	2	80			N	17
46	do	3	40				2
46	do	3	71				35
46	do	3	80				3
	Subtotal						133
46	Point No Point Light Station	1	18			18.0	14
46	Port Angeles Air Station	1	12			79.8	150
46	do	2	10			N	109
46	do	2	22			N	2
46	do	2	30			N	351
46	do	2	40			N	23
46	do	2	60			N	141
46	do	2	80			N	48
46	do	3	13				301
46	do	3	40				81
46	do	3	71				156
46	do	3	72				8
46	do	3	76				322
46	do	3	80				164
	Subtotal						1,856
46	Smith Island Light Station, Minor Island	1	18			58.6	9
46	do	2	30			N	20
46	do	2	60			N	6
46	do	2	80			N	1
46	do	3	13				1
46	do	3	18				8
46	do	3	40				5
46	do	3	71				20
46	do	3	80				2
	Subtotal						72
46	Turn Point Light Station	1	18			69.3	2
46	do	2	30			N	29
46	do	2	40			N	2
46	do	2	60			N	2
46	do	2	80			N	6
46	do	3	15				N
46	do	3	40				3
46	do	3	71				26
46	do	3	76				10
46	do	3	80				3
	Subtotal						83
46	Vancouver Depot	1	18		2.1		4
46	do	2	40			N	17
46	do	2	60			N	8
46	do	2	80			N	1
46	do	3	13				15
46	do	3	40				2
46	do	3	71				5
46	do	3	80				23
	Subtotal						75
46	Willapa Bay Light Lifeboat Station	1	18			829.6	N

Present-day value of Coast Guard holdings of public domain real property as of June 30, 1960—Continued

PART II—Continued

State Code	Name of property	Property code	Usage code	Number of buildings	Acreage		Present-day value (thousands of dollars)
					Urban	Rural	
46	Neah Bay Lifeboat Station	1	18			29.0	5
46	do	2	80			N	2
46	do	3	18				7
	Subtotal						14
46	do	1	18			.7	N
46	do	3	18				7
	Subtotal						7
46	Rocky Island Lighthouse Reservation	1	18			2.0	1
	Subtotal (52 locations)			126	2.1	3,183.7	3,572
48	Cana Island Light	1	18			8.7	3
48	do	2	30				68
48	do	2	40			N	1
	Subtotal						72
48	Eagle Bluff Light	1	18			1.0	2
48	do	2	30				10
48	do	2	40				1
48	do	2	80				N
	Subtotal						13
48	La Pointe Light Station Reservation	1	18			152.0	15
48	do	2	30			N	16
48	do	2	60			N	2
48	do	2	80			N	4
48	do	3	13				12
48	do	3	18				21
48	do	3	40				2
48	do	3	71				2
48	do	3	80				2
	Subtotal						76
48	Michigan Island Light	1	18			.2	N
48	do	3	18				70
	Subtotal						70
48	Outer Island Light Station	1	18			278.9	54
48	do	2	30			N	50
48	do	2	60			N	3
48	do	2	80			N	12
48	do	3	13				19
48	do	3	71				7
	Subtotal						145
48	Pilot Island Light Station	1	18			3.7	12
48	do	2	30			N	35
48	do	2	40			N	4
48	do	2	80			N	11
48	do	3	13				2
48	do	3	40				2
48	do	3	80				3
	Subtotal						69
48	Plum Island Lifeboat Station	1	18			325.0	40
48	do	2	30			N	62
48	do	2	40			N	N
48	do	2	60			N	160
48	do	2	80			N	8
48	do	3	13				105
48	do	3	18				17
48	do	3	40				9
48	do	3	71				1
48	do	3	72				1
48	do	3	80				1
	Subtotal						404

Present-day value of Coast Guard holdings of public domain real property as of June 30, 1960—Continued

PART II—Continued

State Code	Name of property	Property code	Usage code	Number of buildings	Acreage		Present-day value (thousands of dollars)
					Urban	Rural	
48	Pottawatomie Light	1	18			129.0	14
48	do	2	30				8
48	do	2	40				N
48	do	2	60				N
	Subtotal						22
48	Raspberry Island Light	1	18			288.1	10
48	do	2	30				8
48	do	2	40				N
48	do	2	60				1
48	do	2	80				N
48	do	3	13				1
	Subtotal						20
48	Sand Island Light Station	1	18			1.0	1
48	do	3	18				3
	Subtotal						4
	Total (10 locations)				35	1,187.6	895
50	Ponce De Leon Lifeboat Station	3	13				5
50	Danger Point, Chatham Strait	1	18			4.6	N
50	do	3	18				1
	Subtotal						1
50	Kakul Narrows, Peril Strait	1	18			2.0	N
50	do	3	18				N
50	Moorings, Juneau	1	13		.7		1
50	do	2	40			N	8
50	do	3	13				57
	Subtotal						66
50	Tree Point Light Station	1	18			1,207.1	2
50	do	2	30				25
50	do	2	40				7
50	do	2	60			N	2
50	do	2	80			N	308
50	do	3	13				10
50	do	3	80				14
	Subtotal						368
50	Mary Island Light Station	1	18			198.3	N
50	do	2	30			N	17
50	do	2	40			N	5
50	do	2	60			N	2
50	do	2	80			N	259
50	do	3	13				1
50	do	3	80				7
	Subtotal						291
50	Guard Island Light Station	1	18			10.5	N
50	do	2	30			N	17
50	do	2	40			N	5
50	do	2	60			N	168
50	do	3	13				1
50	do	3	71				2
50	do	3	80				9
	Subtotal						202

Present-day value of Coast Guard holdings of public domain real property as of June 30, 1960—Continued

PART II—Continued

State Code	Name of property	Property code	Usage code	Number of buildings	Acreage		Present-day value (thousands of dollars)
					Urban	Rural	
50	Lincoln Island Light Station	1	18			0.5	N
50	do	2	30			N	44
50	do	2	40			N	4
50	do	2	60			N	1
50	do	2	80			N	49
50	do	3	13				6
50	do	3	40				2
50	do	3	72				2
	Subtotal						108
50	Cape Decision Light Station	1	18			216.0	N
50	do	2	30			N	257
50	do	2	40			N	5
50	do	2	60			N	7
50	do	3	13				4
50	do	3	72				4
50	do	3	80				8
	Subtotal						285
50	Five Finger Light Station	1	18			2.9	N
50	do	2	40			N	1
50	do	2	60			N	22
50	do	2	80			N	478
50	do	3	13				7
50	do	3	80				7
	Subtotal						515
50	Point Retreat Light Station	1	18			1,504.8	2
50	do	2	30				14
50	do	2	40			N	5
50	do	2	60			N	10
50	do	2	80			N	232
50	do	3	13				15
50	do	3	40				3
50	do	3	72				2
	Subtotal						283
50	Sentinel Island Light Station	1	18			6.5	N
50	do	2	30			N	11
50	do	2	40			N	2
50	do	2	60			N	4
50	do	2	80			N	298
50	do	3	13				7
50	do	3	72				1
50	do	3	80				9
	Subtotal						332
50	Eldred Rock Light Station	1	18			2.4	N
50	do	2	40			N	1
50	do	2	60			N	2
50	do	2	80			N	52
50	do	3	13				2
50	do	3	71				1
50	do	3	72				1
50	do	3	80				3
	Subtotal						62
50	Cape Spencer Light Station	1	18			3,840.0	5
50	do	2	30			N	278
50	do	2	60			N	20
50	do	3	80				26
	Subtotal						329

Present-day value of Coast Guard holdings of public domain real property as of June 30, 1960—Continued

PART II—Continued

State Code	Name of property	Property code	Usage code	Number of buildings	Acreage		Present-day value (thousands of dollars)
					Urban	Rural	
50	Cape St. Elias Light Station	1	18			490.0	1
50	do	2	30			N	49
50	do	2	40			N	1
50	do	2	60			N	8
50	do	2	80			N	284
50	do	3	40				3
50	do	3	71				1
50	do	3	72				4
50	do	3	80				1
	Subtotal						352
50	Cape Hinchinbrook Light Station	1	18			5,000.0	6
50	do	2	40			N	4
50	do	2	60			N	8
50	do	2	80			N	326
50	do	3	40				4
50	do	3	72				3
50	do	3	80				5
	Subtotal						356
50	Scotch Cap Light Station	1	18			4,264.0	5
50	do	1	18			4,588.0	6
50	do	2	30			N	481
50	do	2	40			N	5
50	do	2	80			N	80
50	do	3	40				8
50	do	3	71				6
50	do	3	72				6
50	do	3	80				1
	Subtotal						598
50	Spruce Cape Loran Station	1	18			180.0	N
50	do	2	30			N	264
50	do	2	40			N	10
50	do	2	80			N	525
50	do	3	18				9
50	do	3	40				1
50	do	3	71				11
50	do	3	76				5
50	do	3	80				3
	Subtotal						828
50	Cape Sarichef Loran Station	1	18			2,560.0	3
50	do	2	30			N	865
50	do	2	40			N	1
50	do	2	80			N	531
50	do	3	18				9
50	do	3	40				8
50	do	3	71				6
50	do	3	72				9
	Subtotal						1,432
50	Beacon Point, Frederick Sound	1	18			21.2	N
50	Beauclere Island, Sumner Strait	1	18			5.0	N
50	do	3	18				N
50	Bluff Island, Clarence Strait	1	18			90.0	N
50	Cape Ommaney, Chatham Strait	1	18			5.0	N
50	do	3	18				1
	Subtotal						1
50	Cape Penkof, Aleutian Island	1	18			100.0	N
50	do	3	18				1
	Subtotal						1
50	Cape Stephens, Norton Sound	1	18			40.0	N
50	do	3	18				N

Present-day value of Coast Guard holdings of public domain real property as of June 30, 1960—Continued

PART II—Continued

State Code	Name of property	Property code	Usage code	Number of buildings	Acreage		Present-day value (thousands of dollars)
					Urban	Rural	
50	Channel Island, Orca Bay	1	18			80.0	N
50	do	3	18				N
50	Cliff Point, Portland Canal	1	18			91.4	N
50	do	3	18				N
50	Entrance Island, Port Valdez	1	18			3.0	N
50	False Point, Admiralty	1	18			10.0	N
50	False Point Retreat, Lynn Canal	1	18			14.6	N
50	do	3	18				N
50	Fox Island	1	18			160.0	N
50	do	3	18				N
50	Yasha Island, Frederick Sound	1	19			16.8	N
50	Angle Point, Revillagigedo Channel	1	18			156.8	N
50	do	3	18				2
	Subtotal						2
50	Apoon Mouth, Norton Sound	1	18			40.0	N
50	Arch Point, Shumagin Island	1	18			320.0	N
50	do	3	18				N
50	Barwell Island	1	19			36.0	N
50	Battery Point, Lynn Canal	1	18			516.1	1
50	do	3	18				N
	Subtotal						1
50	Belkofski	1	18			15.0	N
50	do	3	18				N
50	Bluff Point, Behm Canal	1	18			12.9	N
50	do	3	18				1
	Subtotal						1
50	Bushy Island, Snow Pass	1	18			56.9	N
50	do	3	18				1
	Subtotal						1
50	Busby Island, Valdez Arm	1	18			11.2	N
50	do	3	18				2
	Subtotal						2
50	Caamano Point, Cleveland Peninsula	1	18			29.2	N
50	do	3	18				1
	Subtotal						1
50	Canal Point, Norton Sound	1	18			40.0	N
50	Caines Head Light	1	18			200.0	N
50	do	3	18				N
50	Cape Chacon, Dixon Entrance	1	18			280.7	N
50	do	3	18				N
50	Cape Fanshaw Light	1	18			40.7	N
50	do	3	18				N
50	Chatham Island	1	18			10.0	N
50	do	3	18				1
	Subtotal						1
50	Chignik Spit Light	1	18			6.0	N
50	do	3	18				N
50	Chisik Island, Cook Inlet	1	18			10.0	N
50	do	3	18				1
	Subtotal						1
50	Clear Point, Lynn Canal	1	18			5.5	N
50	do	3	18				N
50	East Foreland, Cook Inlet	1	18			152.0	N
50	do	3	18				N
50	Kingsmill Point, Chatham Strait	1	18			28.3	N
50	do	3	18				N
50	East Chugach Island	1	18			275.5	N
50	do	3	18				N

Present-day value of Coast Guard holdings of public domain real property as of June 30, 1960—Continued

PART II—Continued

State Code	Name of property	Property code	Usage code	Number of buildings	Acreage		Present-day value (thousands of dollars)
					Urban	Rural	
50	East Point, Kupreanof Island	1	18			3.0	N
50	do	3	18				1
	Subtotal						1
50	Elizabeth Island Spit	1	18			362.3	N
50	do	3	18				1
	Subtotal						1
50	Elrington Passage Light	1	18			55.0	N
50	do	3	18				N
50	Valdez Narrows, Prince William Sound	1	18			130.0	N
50	Evans Bay Light	1	18			8.0	N
50	do	3	18				N
50	Fire Island, Cook Inlet	1	18			10.0	N
50	do	3	18				N
50	Flat Island, Cook Inlet	1	18			1.0	N
50	do	3	18				N
50	Foggy Cape, Alaska Peninsula	1	18			50.0	N
50	do	3	18				1
	Subtotal						1
50	Gambier Bay Entrance Light	1	18			1.0	N
50	do	3	18				N
50	Goat Island, Tlevak Strait	1	18			40.0	N
50	do	3	18				N
50	Grand Island, Stephens Pass	1	18			55.5	N
50	do	3	18				1
	Subtotal						1
50	Goloi Sandspit, Shumagin	1	18			10.0	N
50	do	3	18				N
50	Grantley Harbor Light	1	18			70.0	N
50	do	3	18				N
50	Grave Point, Stephens Pass	1	18			124.6	N
50	do	3	18				N
50	Gravina Island, Clarence Strait	1	19			241.1	N
50	do	3	18				N
50	Gravina Point, Prince William Sound	1	18			51.9	N
50	do	3	18				N
50	Gray Cliff, Seldovia Harbor	1	18			14.1	N
50	do	3	18				N
50	Halibut Cove, Kachemak Bay	1	18			500.0	1
50	do	3	18				N
	Subtotal						1
50	High Point, Woronkofski Island	1	18			27.2	N
50	do	3	18				1
	Subtotal						1
50	Hive Island, Resurrection Bay	1	18			60.0	N
50	do	3	18				N
50	Inner Iliasik Island	1	18			60.0	N
50	do	3	18				N
50	Inner Point, Sophia, Icy Strait	1	18			1.8	N
50	do	3	18				N
50	Kabuch Point, Alaska Peninsula	1	18			50.0	N
50	do	3	18				N
50	Kalgin Island, Cook Inlet	1	18			182.9	N
50	do	3	18				1
	Subtotal						1
50	Kiktak Island Light	1	18			30.0	N
50	do	3	18				N
50	Little Chilkat Island	1	18			50.0	N
50	Low Point, Chilkoot Inlet	1	18			22.5	N
50	do	3	18				N
50	Lisianski Strait Entrance	1	18			12.0	N
50	do	3	18				N

Present day value of Coast Guard holdings of public domain real property as of June 30, 1960—Contained

PART II—Continued

State code	Name of property	Property code	Usage code	Number of buildings	Acreage		Present day value (thousands of dollars)
					Urban	Rural	
50	Lemesurier Island, Icy Strait	1	18			90.2	N
50	do	3	18				N
50	Low Point, Zarembo Island	1	18			22.2	N
50	McFarland Island, Tlevak Strait	1	19			143.2	N
50	McNamara Point, Zarembo Island	1	18			70.5	N
50	Moss Cape, Shumagin Island	1	18			20.0	N
50	do	3	18				N
50	Mountain Point Light	1	18			79.7	N
50	do	3	18				1
	Subtotal						1
50	Mountain Point, Wrangell Narrows	1	18			76.2	N
50	do	3	18				1
	Subtotal						1
50	Nagai Island, Cape Wedge	1	18			35.0	N
50	do	3	18				N
50	Narrow Point, Clarence Strait	1	18			411.8	1
50	do	3	18				N
	Subtotal						1
50	New Year Island-Knight Island Pass	1	18			15.0	N
50	do	3	18				N
50	Niblack Point	1	18			71.2	N
50	do	3	18				N
50	North Inian Pass, Icy Strait	1	18			68.6	N
50	do	3	18				N
50	Ocean Cape, Yakutat Bay	1	18			50.0	N
50	do	3	18				N
50	Otstoia Island, Peril Strait	1	18			15.0	N
50	do	3	18				N
50	Pastol Bay Range	1	18			175.0	N
50	Pastolik River, Norton Sound	1	18			40.0	N
50	Pearl Island, Chugach Island	1	18			124.4	N
50	do	3	18				N
50	Peep Rock, Karheen Pass	1	18			1.0	N
50	do	3	18				N
50	Peninsula Point, Tongass Narrows	1	18			1.0	N
50	Point Adolphus, Icy Strait	1	18			147.6	N
50	do	3	18				N
50	Point Arden, Stephens Pass	1	18			365.0	N
50	do	3	18				N
50	Port Alexander, Wrangell Sound	1	18			1.0	N
50	do	3	18				N
50	Port Augusta, Chatham Strait	1	18			427.1	1
50	do	3	18				N
	Subtotal						$1
50	Point Colpoys, Sumner Strait	1	18			51.3	N
50	do	3	18				N
50	Point Craig, Sumner Strait	1	18			88.8	N
50	Point Craven, Peril Strait	1	18			1.0	N
50	do	3	18				N
50	Point Crawley, Chatham Strait	1	18			475.6	1
50	do	3	18				N
	Subtotal						1
50	Point Elrington, Prince William Sound	1	18			104.2	N
50	do	3	18				1
	Subtotal						1
50	Point Gambier, Stephens Pass	1	18			40.4	N
50	do	3	18				N
50	Point Gardner, Chatham Strait	1	18			29.5	N
50	do	3	18				3
	Subtotal						3
50	Point Helen, Prince William Sound	1	18			104.5	N
50	do	3	18				N

Present-day value of Coast Guard holdings of public domain real property as of June 30, 1960—Continued

PART II—Continued

State Code	Name of property	Property code	Usage code	Number of buildings	Acreage		Present-day value (thousands of dollars)
					Urban	Rural	
50	Point Hilda, Stephens Pass	1	18			29.0	N
50	do	3	18				1
	Subtotal						1
50	Point Hugh, Stephens Pass	1	18			425.8	1
50	do	3	18				N
	Subtotal						1
50	Point McCartey, Nichols Pass	1	18			1.0	N
50	do	3	18				1
	Subtotal						1
50	Point Romonof, Norton Sound	1	18			100.0	N
50	do	3	18				N
50	Point Graham Entrance	1	18			1.0	N
50	do	3	18				N
50	Point Nellie Juan, Prince William Sound	1	18			214.5	N
50	do	3	18				N
50	Povorotni Island, Peril Strait	1	18			2.0	N
50	do	3	18				N
50	Prokoda Islet, Narrow Strait	1	18			4.0	N
50	do	3	18				N
50	Race Point, Cook Inlet	1	18			120.0	N
50	do	3	18				N
50	Range Island, Popof Strait	1	18			3.0	N
50	do	3	18				N
50	Ratz Harbor, Clarence Strait	1	18			1.0	N
50	do	3	18				1
	Subtotal						1
50	Rocky Island, Icy Strait	1	18			10.0	N
50	do	3	18				N
50	Reef Island, Portland Canal	1	18			20.0	N
50	do	3	18				N
50	Rose Inlet, Tlevak Strait	1	18			8.0	N
50	do	3	18				1
	Subtotal						1
50	Round Point, Zarambo Island	1	18			22.0	N
50	do	3	18				1
	Subtotal						1
50	Round Island, Cordova Bay	1	18			15.0	N
50	do	3	18				1
	Subtotal						1
50	Sand Point, Popof Island	1	18			10.0	N
50	do	3	18				N
50	Seal Cape	1	18			74.5	N
50	do	3	18				N
50	Seal Island, Prince William Sound	1	18			80.0	N
50	do	3	18				N
50	Seal Rocks	1	18			5.0	N
50	do	3	18				N
50	Sergius Narrows, Peril Strait	1	18			4.8	N
50	do	3	18				N
50	Shakan Bay, Sumner Strait	1	18			1.0	N
50	do	3	18				N
50	Shelter Island, Steffens Pass	1	18			22.9	N
50	do	3	18				N
50	Ship Island, Clarence Strait	1	18			1.0	N
50	do	3	18				N
50	Skin Island, Clarence Strait	1	18			90.0	N
50	do	3	18				1
	Subtotal						1

Present-day value of Coast Guard holdings of public domain real property as of June 30, 1960—Continued

PART II—Continued

State Code	Name of property	Property code	Usage code	Number of buildings	Acreage		Present day value (thousands of dollars)
					Urban	Rural	
50	Slate Island, Revillagigedo Channel	1	18			20.0	N
50	do	3	18				N
50	Sledge Island, Bering Sea	1	18			700.0	1
50	do	3	18				N
	Subtotal						1
50	South Craig Point, Zarembo Island	1	18			26.6	N
50	Spanish Island, Sumner Strait	1	18			100.0	N
50	do	3	18				N
50	Spasski Island, Icy Strait	1	18			1.0	N
50	do	3	18				N
50	Spire Island Reef	1	18			25.0	N
50	do	3	18				1
	Subtotal						1
50	Spithead, Aleutian Islands	1	18			3.0	N
50	do	3	18				N
50	Stikine Strait Island	1	19			1.0	N
50	Sukkwan Narrows	1	18			2.7	N
50	do	3	18				N
50	Sukoi Island, Frederick Sound	1	18			100.0	N
50	do	3	18				N
50	Tonki Cape, Afognak Island	1	18			3,000.0	4
50	do	3	18				N
	Subtotal						4
50	Tenakee, Tenakee Inlet	1	18			1.0	N
50	do	3	18				1
	Subtotal						1
50	Tenakee Inlet, Chatham Sound	1	18			1.0	N
50	do	3	18				N
50	Eckholms, Sitka Sound	1	18			1.0	N
50	do	3	18				1
	Subtotal						1
50	The Sisters, Icy Strait	1	18			75.0	N
50	do	3	18				1
	Subtotal						1
50	The Twins, Sitka Sound	1	18			1.0	N
50	do	3	18				N
50	Three Hill Island, Cross Sound	1	18			1.0	N
50	do	3	18				N
50	Turn Point, Portland Canal	1	18			175.0	N
50	Unga Spit, Shumagin Island	1	18			25.0	N
50	do	3	18				N
50	Valdez Narrows, Prince William Sound	1	18			330.0	N
50	Vank Island, Stikine Strait	1	18			66.3	N
50	do	3	18				N
50	Washington Bay	1	18			7.2	N
50	do	3	18				N
50	Warburton Island, Nichols Pass	1	18			1.0	N
50	do	3	18				N
50	Warm Springs Bay	1	18			10.0	N
50	do	3	18				N
50	West Point, Kupreanof Island	1	18			3.5	N
50	Whale Island, Norton Sound	1	18			5.0	N
50	do	3	18				N
50	Woody Island, Kodiak Harbor	1	18			14.0	N
50	do	3	18				N
50	Woronkofski Point	1	18			55.5	N
50	Lyman Point, Clarence Strait	1	19			2.9	N
50	Klawak Reef	1	19			1.0	N
50	Killisnoo Harbor	1	19			1.0	N
50	Guide Island	1	19			1.0	N
50	Hawk Inlet Entrance	1	19			1.0	N

Present-day value of Coast Guard holdings of public domain real property as of June 30, 1960—Continued

PART II—Continued

State Code	Name of property	Property code	Usage code	Number of buildings	Acreage		Present-day value (thousands of dollars)
					Urban	Rural	
50	Deep Bay Entrance, Peril Strait	1	18			1.0	N
50	do	3	18				N
50	Dewey Rocks, Cordova Bay	1	19			1.0	N
50	Akutan Harbor, Aleutian Islands	1	18			4.0	N
50	do	3	18				N
50	Middle Point, Stephens Pass	1	19			2.3	N
50	Murder Cove, Frederick Sound	1	18			1.0	N
50	do	3	18				N
50	Meyers Chuck, Clarence Sound	1	18			1.0	N
50	do	3	18				N
50	Marmion Island, Gastineau Channel	1	18			3.9	N
50	do	3	18				N
50	Little Island Lynn Canal	1	18			1.0	N
50	do	3	18				N
50	Lonetree Point, Prince William Sound	1	18			4.2	N
50	do	3	18				N
50	Lewis Reef, Tongass Narrows	1	18			1.0	N
50	do	3	18				2
	Subtotal						2
50	Klag Bay Entrance	1	18			90.0	N
50	do	3	18				N
50	Killisnoo Harbor	1	18			1.0	N
50	do	3	18				N
50	Key Reef, Clarence Strait	1	18			1.0	N
50	do	3	18				2
	Subtotal						2
50	Johnstone Point, Prince William Sound	1	18			1.0	N
50	do	3	18				N
50	Channel Rock, Sitka Sound	1	18			1.0	N
50	do	3	18				N
50	Channel Island, Tongass Narrows	1	18			1.0	N
50	do	3	18				N
50	Blank Island, Nichols Pass	1	18			60.0	N
50	do	3	18				N
50	Block Island, Tlevak Narrows	1	18			3.0	N
50	do	3	18				N
50	Black Rock	1	18			1.0	N
50	do	3	18				N
50	Beck Island, Kassevarof Pass	1	18			1.0	N
50	do	3	18				N
50	Naked Island, Lynn Canal	1	18			1.0	N
50	do	3	18				N
50	Anchor Point, Wrangell Strait	1	19			.9	N
50	Anchor Point, Cook Inlet	1	18			14.0	N
50	Ketchikan Base	1	50		60.5		10
50	do	2	10			N	474
50	do	2	30			N	453
50	do	2	40			N	106
50	do	2	60			N	506
50	do	3	13				563
50	do	3	18				4
50	do	3	40				6
50	do	3	50				15
50	do	3	71				38
50	do	3	76				9
50	do	3	80				6
	Subtotal						2,190
50	Cape Edward, Kukkan Bay	1	19			40.0	N
50	Castle Rock, Shumagin Island	1	19			1.0	N
50	Egg Island, Beaver Inlet	1	19			300.0	N
50	Fannie Island	1	19			12.0	N
50	Hump Island	1	19			30.0	N
50	Kasaan Bay, Clarence Strait	1	19			60.0	N
50	Point Carrew, Yakutat Bay	1	19			40.0	N
50	Point Ellis, Chatham Strait	1	19			1.0	N
50	Point Francis, Behm Canal	1	19			18.0	N
50	Point St. Mary, Lynn Canal	1	19			50.0	N
50	Point Styleman, Steffens Pass	1	19			12.0	N
50	Protection Point	1	19			100.0	N

Present-day value of Coast Guard holdings of public domain real property as of June 30, 1960—Continued

PART II—Continued

State Code	Name of property	Property code	Usage code	Number of buildings	Acreage		Present day value (thousands of dollars)
					Urban	Rural	
50	Puffin Island, Chinak Bay	1	19			3.0	N
50	Pybus Bay, Frederick Sound	1	19			18.0	N
50	Ralston Island, Lynn Canal	1	19			52.0	N
50	Red Bluff Bay, Baranof Island	1	19			6.0	N
50	Rootok Island	1	19			2,500.0	3
50	Rugged Island Resurrection Bay	1	18			800.0	1
50	do	3	18				1
	Subtotal						2
50	Strait Islands, Sumner Strait	1	19			80.0	N
50	Sumner Bay, Unalaska Island	1	19			338.1	N
50	Surprise Point, Nakat Inlet	1	19			110.4	N
50	Brothers Islands, Stephens Pass	1	19			80.0	N
50	Ugamak Island, Krenitzin Islands	1	19			3,200.0	4
50	Unalga Island	1	19			6,004.2	8
50	Amelius Island, Sumner Strait	1	19			20.0	N
50	Susitna River Entrance	1	19			60.0	N
50	Wrangell Narrows Reservation	1	19			118.8	N
50	Abraham Island	1	19			24.3	N
50	Althorp Rock, Point Althorp	1	18			1.0	N
50	do	3	18				N
50	Barren Island	1	18			1.0	N
50	do	3	18				N
50	Boat Rock, Dixon Entrance	1	18			1.0	N
50	do	3	18				N
50	Cape Edgecumbe, Sitka Sound	1	18			7,500.0	9
50	do	3	18				N
	Subtotal						9
50	Cape Strait, Frederick Sound	1	18			27.3	N
50	do	3	18				N
50	Duck Point, Fanshaw Bay	1	18			1.0	N
50	do	3	18				N
50	Dutch Harbor, Amaknok Island	1	19			28.5	N
50	East Amatuli Island, Barren Island	1	18			1.0	N
50	do	3	18				N
50	Fairway Island, Peril Strait	1	18			298.0	N
50	do	3	18				1
	Subtotal						1
50	Hanin Rock, Kodiak Harbor	1	18			1.0	N
50	do	3	18				N
50	Harbor Rock, Sitka Sound	1	18			1.0	N
50	do	3	18				1
	Subtotal						1
50	Hog Rocks, Revil Channel	1	18			1.0	N
50	do	3	18				N
50	Lincoln Rock, Channel Strait	1	18		.1		N
50	do	2	80			.N	6
	Subtotal						6
50	Lord Rock, Dixon Entrance	1	18			1.0	N
50	do	3	18				N
50	McClellan Rock, Peril Strait	1	18			1.0	N
50	do	3	18				N
50	Mellen Rock, Cordova Bay	1	18			1.0	N
50	do	3	18				1
	Subtotal						1
50	Middle Rock, Valdez Narrows	1	18			1.0	N
50	do	3	18				1
	Subtotal						1
50	Midway Island, Stephens Pass	1	18			120.0	N
50	do	3	18				N
50	Midway Rock, Wrangell Strait	1	18			1.0	N
50	do	3	18				N

Present-day value of Coast Guard holdings of public domain real property as of June 30, 1960—Continued

PART II—Continued

State Code	Name of property	Property code	Usage code	Number of buildings	Acreage		Present-day value (thousands of dollars)
					Urban	Rural	
50	Old Sitka Rocks, Sitka Strait	1	18			1.0	N
50	do	3	18				N
50	Pilot Rock, Resurrection Bay	1	18			1.0	N
50	do	3	18				1
	Subtotal						1
50	Point Petrof	1	19			8.0	N
50	Point Spencer	1	18			160.0	N
	do	3	18				N
50	Priest Rock, Unalaska Island	1	18			5.0	N
50	do	3	18				2
	Subtotal						2
50	Rosa Reef, Tongass Narrows	1	18			1.0	N
50	do	3	18				N
50	Rose Channel Rock	1	18			1.0	N
50	Round Rock Frederick Sound	1	18			1.0	N
50	do	3	18				N
50	Sanak Harbor, Sanak Island	1	18			98.0	N
50	Snipe Rock, Ogden Pass	1	18			1.0	N
50	The Eye Opener, Sumner Sound	1	18			1.0	N
50	do	3	18				N
50	Turnabout Island, Frederick Sound	1	18			1.0	N
50	do	3	18				N
50	Turn Rock	1	18			1.0	N
50	Vishnefski Rock	1	18			1.0	N
50	do	3	18				N
	Total (255 locations)			109	61.3	61,088.4	8,691
	Grand total (404 locations)			626	992.9	71,463.0	22,421

U.S. Atomic Energy Commission,
Washington, D.C., October 26, 1960.

Hon. William L. Dawson,
Chairman, Committee on Government Operations,
House of Representatives.

Dear Mr. Dawson: Reference is made to your letter dated March 10, 1960, requesting information as to the value as of June 30, 1960, of the public domain land used by the Atomic Energy Commission and the value as of the same date of the AEC owned improvements on such land.

Enclosed is a staff report with attachments furnishing the requested information.

Sincerely yours,

R. E. Hollingsworth,
Deputy General Manager.

U.S. Atomic Energy Commission,
Washington, D.C.

Subject: Present value of public domain land use by AEC and the present value of AEC improvemtnts on such land.

Reference: Letter to the General Manager, AEC, from chairman, House of Representatives Committee on Government Operations dated March 10, 1960, relating to the above subject.

Attached is a tabulation, by States, showing (1) the area, the value as of June 30, 1960, and usage of the public domain land controlled by the Atomic Energy Commission in connection with its operations, (2) the number, classification, and the value as of June 30, 1960, of "Other structures and facilities" constructed on such land by the AEC. The statistical tabulation has been prepared on the basis of information furnished by operations offices using public domain land in accordance with the following instructions:

1. Public domain: For the purpose of the report the term "public domain" was defined as that land within the continental United States title to which was acquired by the United States of America by treaty, conquest, or cession from the original thirteen colonies and such title is still vested in the United States.

2. Present value of public domain land: The values shown cover the surface land only. Our operations offices were advised it was not desired that a formal appraisal be made of such surface land. The value of land reported for this year was based on valuations furnished informally from the Department of the Interior as to the estimated value of public domain lands in 1960. These current valuations, in general, represent the average of all classifications of land in a particular State and consequently differ from last year's report which was based on a particular classification of land.

3. Present value of buildings: That such value could be estimated with sufficient accuracy by taking the total net book cost as of June

62804 O—60——27

30, 1960, for each classification of buildings reported and applying the ratio of Engineering News Record for June 1960 (building or construction) for the applicable geographical area divided by the corresponding Engineering News Record index applicable at the time of construction. The values of "Other structures and facilities" were determined by the same method. In general, this is a cost of reproduction which takes into account depreciation.

General: When "Buildings" and "Other structures and facilities" were located on public domain land and non-public-domain land, effort has been made to pro rate that portion on the public domain land. The value for "Buildings" excludes the cost of equipment which is not capitalized as a part of the cost of the buildings.

There has been no change in the status of the 38,400 acres of land referred to in the last paragraph of the narrative statement accompanying subject tabulation as of June 30, 1958.

Alaska

PUBLIC DOMAIN LAND

County	Acreage	Value	Usage
Point Hope, Tigera area, northwest.	[1] 1,272,000	[2] $954,000	Buffer zone in connection with a research program.

[1] This land has not been withdrawn by AEC from the public domain but is occupied under a use permit from the Assistant Secretary of the Interior.
[2] Increase due to revised description of land area.

California

PUBLIC DOMAIN LAND

County	Acreage	Value	Usage
Imperial	[1] 28,910.6	$536,292	Weapons testing.

BUILDINGS

Usage	Number	Gross floor area	Present value
Office	1	286	$12,361
Research facilities	34	47,072	1,372,736
Housing	5	56,074	1,589,441
Storage	15	21,878	297,864
Service	4	1,954	77,447
All others	2	3,000	6,822
Subtotal	61	130,264	3,356,671

OTHER STRUCTURES AND FACILITIES

Usage	Present value
Utility systems	$919,279
Communications systems	23,034
Roads, walks, and paved areas	404,908
Fences and guard towers	23,313
Site preparation and landscaping	54,182
Other structures and facilities	426,807
Subtotal	1,851,523

[1] 4,449.1 acres withdrawn by AEC. 24,461.5 acres withdrawn by Bureau of Reclamation administered by AEC.

Colorado

PUBLIC DOMAIN LAND

County	Acreage	Value	Usage
Mesa	5,800	$97,962	Leasing program.[1]
Montrose	11,040	186,466	Do.
San Miguel	[1] 10,544	178,088	Do.[2]
Subtotal	27,384	462,516	

BUILDINGS

Usage	Number	Gross floor area	Present value
Industrial	[2] 2	144	$3,215
Research facilities	[3] 2	168	4,485
Subtotal	4	312	7,700

OTHER STRUCTURES AND FACILITIES

Usage	Present value
Communications systems [2]	$5,315
Do.[3]	5,740
Fences [2]	1,255
Do.[3]	1,255
Site preparation [2]	1,635
Do.[3]	3,035
Subtotal	18,235

[1] Increase due to a mathematical error in last year's report.
[2] Loma, Colo. (Mesa County) temporary radio booster station 39.4 acres.
[3] Egnar, Colo. (San Miguel County) temporary radio booster station 7.5 acres.

Idaho

PUBLIC DOMAIN LAND

County	Acreage	Value	Usage
Bingham, Bonneville, Butte, Clark, Jefferson.	513,238.8	[1] $3,259,066	Reactor testing and experimentation.[2]

BUILDINGS

Usage	Number	Gross floor area	Present value
Office	35	177,922	$2,412,552
Industrial	34	666,924	34,449,788
Research Facilities	21	218,653	11,612,697
Housing	1	3,298	48,371
Storage	38	206,583	3,337,929
Service	95	309,245	7,845,025
Subtotal	224	1,582,625	59,706,362

OTHER STRUCTURES AND FACILITIES

Usage	Present value
Storage (other than buildings)	$1,415,584
Industrial	1,212,205
Utility	16,397,484
Communications systems	112,336
Roads, walks, and paved areas	3,242,254
Railroads	1,752,406
Fences and guard towers	367,655
Site preparation and landscaping	2,801,589
Other structures and facilities	336,543
Subtotal	27,638,056

[1] Value based on open range at $6.35 per acre.
[2] 2,174.3 acres used for chemical processing plant.

NOTE.—In addition to those buildings, and other structures and facilities administered by the Idaho Operations Office and located upon the referenced land area; the above "Buildings," and "Other structures and facilities" statistics include also certain identical items which are administered by the Chicago Operations Office, Lockland Aircraft Reactor Operations Office, and the Pittsburgh Naval Reactors Operations Office.

Nevada

PUBLIC DOMAIN LAND

County	Acreage	Value	Usage
Nye	437,020	$2,338,057	Weapons testing.
Do	[1] 299,520	1,602,432	Do.
Subtotal	736,540	3,940,489	

BUILDINGS

Usage	Number	Gross floor area	Present value
Office	21	78,446	$2,663,784
Industrial	2	6,876	105,020
Housing	296	196,867	2,555,642
Storage	26	66,958	778,247
Service	39	131,487	5,227,239
All others	5	6,615	1,006,260
Subtotals	389	487,249	12,336,192

OTHER STRUCTURES AND FACILITIES

Usage	Present value
Storage (other than buildings)	$352,851
Industrial	1,147,822
Utility systems	4,350,721
Communications systems	687,836
Roads, walks, and paved areas	2,777,680
Railroads	434,786
Fences and guard towers	53,045
Site preparation and landscaping	54,681
Other structures and facilities	4,068
Subtotal	9,863,490

[1] 400 area.

Nevada (land used under a permit from the Air Force)

PUBLIC DOMAIN LAND

County	Acreage	Value	Usage
Nye	369,280	$1,975,648	Weapons testing.

BUILDINGS

Usage	Number	Gross floor area	Present value
Storage	1	2,474	$17,313
Service	6	4,442	124,214
Subtotal	7	6,916	141,527

OTHER STRUCTURES AND FACILITIES

Usage	Present value
Utility systems	$193,217
Communications systems	68,799
Roads, walks, and paved areas	7,961
Fences and guard towers	9,731
Other structures and facilities	77,401
Subtotal	357,109

New Mexico (being used under permit from Interior pending withdrawal)

PUBLIC DOMAIN LAND

County	Acreage	Value	Usage
Eddy	680	$2,795	In connection with research program.

New Mexico

PUBLIC DOMAIN LAND

County	Acreage	Value	Usage
McKinley	1,440	$5,918	Leasing program.

Utah

PUBLIC DOMAIN LAND

County	Acreage	Value	Usage
San Juan	[1] 3,115	$19,936	Leasing program.[2]
Grand	319	2,042	Do.[3]
Subtotal	3,434	21,978	

BUILDINGS

Usage	Number	Gross floor area	Present value
Industrial	[3] 2	3,880	$61,280
Storage	[3] 3	220	310
Service	[3] 1	600	3,315
Do	[2] 2	500	7,450
Subtotal	8	5,200	72,355

OTHER STRUCTURES AND FACILITIES

Usage	Present value
Storage (other than buildings) [3]	$47,185
Do.[2]	1,030
Industrial [3]	10,495
Utility system [3]	13,490
Do.[2]	1,765
Roads, walks, and paved areas [3]	6,010
Site preparation and landscaping [3]	545
Other structures and facilities [2]	810
Subtotal	81,330

[1] Increase due to an error in calculating June 30, 1959, acreage.
[2] Includes 105 acres for White Canyon buying station.
[3] Includes 233.5 acres for Moab buying station.

Washington

PUBLIC DOMAIN LAND

County	Acreage	Value	Usage
Benton	65,362	$653,620	Industrial.
Grant	5,269	52,690	Do.
Franklin	1,881	18,810	Do.
Subtotal	72,512	725,120	

BUILDINGS

Usage	Number	Ground floor area	Present value
Office	3	8,967	$192,171
Industrial	10	391,374	[1] 47,047,730
Research facilities	7	17,163	989,161
Storage	2	7,584	123,833
Service	24	362,114	13,015,936
Subtotal	46	787,202	61,368,831

OTHER STRUCTURES AND FACILITIES

Usage	Present value
Storage (other than buildings)	$2,374,051
Industrial	468,051
Utility systems	177,884
Communications systems	291,369
Roads, walks, and paved areas	566,198
Railroads	1,448,065
Subtotal	5,325,618

[1] The value of 2 each industrial buildings on the June 30, 1959, report were erroneously calculated at $14,069,097. It should have been $1,406,910. The difference is $12,662,187.

Grand totals

PUBLIC DOMAIN LAND

Acreage	3,025,423.4
Value	$11,883,822

BUILDINGS

Number	739
Ground floor area	2,999,768
Present value	$136,989,638

OTHER STRUCTURES AND FACILITIES

Present value	$45,135,361

FEDERAL AVIATION AGENCY,
Washington, D.C., November 2, 1960.

Hon. WILLIAM L. DAWSON,
Chairman, Committee on Government Operations,
House of Representatives, Washington, D.C.

DEAR MR. DAWSON: In accordance with your letter of March 10, 1960, and our reply of March 23, we are enclosing a report on public domain properties under the control of this Agency as of June 30, 1960.

Sincerely,

ALAN L. DEAN,
Assistant Administrator for Management Services.

FEDERAL AVIATION AGENCY

Estimated value of public domain and fixed improvements thereon, as of June 30, 1960

State and location	Usage	Number of acres	Value of land	Value of improvements	Total value
Alaska:					
Anchorage	Radio range	16.8	$33,600		$33,600
Aniak	Radio range and airfield	832.8	2,082	$951,000	953,082
Point Barrow	Weather station	9.0	448		448
Bethel	Air navaids and airfield	3,171.9	7,930	2,543,000	2,550,930
Bettles	do	863.1	2,158	437,000	439,158
Big Delta	do	3,946.6	197,330	2,353,000	2,550,330
Biorka Island	Radio range	179.5	1,795	187,000	188,795
Birches	Radio relay station	141.0	352	119,000	119,352
Cold Bay	Air navaids and airfield	1,669.6	4,174	5,701,000	5,705,174
Cordova	do	3,494.0	174,700	2,356,000	2,530,700
Eklutna	Radio range	95.0	47,500	54,000	101,500
Fairbanks	Air navaids	534.1	427,280	376,000	803,280
Farewell	Air navaids and airfield	3,850.0	9,625	1,402,000	1,411,625
Fort Yukon	do	6.2	620	37,000	37,620
Galena	do	2,862.0	7,155	3,047,000	3,054,155
Golovin	Radio relay station	61.7	154	134,000	134,154
Gulkana	Air navaids and airfield	3,979.7	79,594	2,900,000	2,979,594
Gustavus	do	3,356.2	167,810	3,212,000	3,379,810
Haines	Air navaids	148.2	29,640	148,000	177,640
Homer	Air navaids and airfield	775.0	155,000	994,000	1,149,000
Igiugig	Radio relay station	154.0	1,540	197,000	198,540
Iliama	Air navaids and airfield	4,394.3	109,857	685,000	794,857
Juneau	Air navaids	119.5	11,950	298,000	309,950
Kaltag	Radio relay station	45.9	115	143,000	143,115
Katalla	do	292.0	730	90,000	90,730
Kenai	Air navaids and airfield	1,796.0	269,400	966,000	1,235,400
King Salmon	do	5,697.2	56,972	4,854,000	4,910,972
Kodiak	Air navaids	501.0	50,100	1,085,000	1,135,100
Kotzebue	do	1,491.1	149,110	376,000	525,110
McGrath	Air navaids and airfield	1,141.4	22,828	2,202,000	2,224,828
Middleton Island	do	272.8	682	326,000	326,682
Minchumina	do	750.7	18,767	950,000	968,767
Nenana	do	2,042.6	51,065	846,000	897,065
Nome	do	5,600.0	14,000	6,000	20,000
Northway	do	2,075.6	5,189	3,205,000	3,210,189
Petersburg	Air navaids	8.3	1,640	41,000	42,640
Portage	Radio range and radio relay station.	18.0	360	82,000	82,360
Port Heiden	Air navaids and airfield	10,350.0	25,875	1,005,000	1,030,875
Puntilla Lake	Air navaids	7.6	19	6,000	6,019
Ruby	Radio relay station	19.6	490	115,000	115,490
Sheep Mountain	do	1,263.0	3,157		3,157
Shuyak Island	do	266.0	665	86,000	86,665
Skwentna	Air navaids and airfield	2,500.0	6,250	473,000	479,250
Summit	do	2,210.0	11,050	687,000	698,050
Talkeetna	do	745.3	55,897	507,000	562,897
Tanacross	Airfield	3,144.4	31,444	2,103,000	2,134,444
Tanana	Air navaids	2,081.0	7,283	652,000	659,283
Unalakleet	Air navaids and airfield	3,170.5	9,511	891,000	900,511
Whittier	Radio range and radio relay station.	16.2	3,240	133,000	136,240
Willow	Radio range	37.5	375		375
Yakataga	Air navaids and airfield	1,259.0	3,147	630,000	633,147
Total		83,462.9	2,271,655	50,591,000	52,862,655

Estimated value of public domain and fixed improvements thereon, as of June 30, 1960—Continued

State and location	Usage	Number of acres	Value of land	Value of improvements	Total value
Arizona:					
Buckeye [1]	Airways light beacon	160.0	$16,000	$3,000	$19,000
Deep Lake	do	40.0	800		800
Granite Peak	do	10.0	50		50
Hassayampa	Radio range	160.0	8,000	1,000	9,000
La Cholla	Airways light beacon	160.0	320		320
Needles (Topock)	Radio range	30.0	900		900
Newman Peak	Airways light beacon	2.5	10		10
Oatman	Air route traffic control center, peripheral communications facility.	20.0	1,000		1,000
Phoenix	Radio range	40.0	200,000	10,000	210,000
Salome	Airfield	480.0	9,600	33,000	42,600
St. Johns	Radio range	162.0	8,100	1,000	9,100
Total		1,264.5	244,780	48,000	292,780
California:					
Barstow	Air route traffic control center, peripheral communications facility.	35.0	875		875
Do.[2]	Airways Light Beacon	80.0	2,000		2,000
Coyote Wells [2]	do	15.0	450		450
Desert Center [3]	Airfield	1,800.0	90,000	835,000	925,000
Eagle Pass [2]	Airways light beacon	320.0	1,600		1,600
Francis Spring	do	160.0	2,400	11,000	13,400
Cave Mountain	do	40.0	2,000		2,000
Honey Moon Springs	do	40.0	320		320
Ludlow	do	160.0	2,400		2,400
Kingston Pass [2]	do	80.0	640		640
Manix [2]	do	10.0	500		500
Mirage Lake	do	40.0	2,400	1,000	3,400
Pilot Knob [2]	do	40.0	1,000		1,000
Rice	Radio range	160.0	4,800	6,000	10,800
Round Mountain	Airways light beacon	160.0	1,600		1,600
Twentynine Palms	Radio range	160.0	9,600	3,000	12,600
Vincent [2]	Airways light beacon	10.0	75	2,000	2,075
Whitewater [2]	do	10.0	1,000		1,000
Total		3,320.0	123,660	858,000	981,660
Colorado:					
Eagle	Airways light beacon	2.5	10		10
Do	do	1.5	6		6
Glade Park	do	40.0	180		180
Grand Mesa	Airways light beacon and air route traffic control center, peripheral communications facility.	40.0	180	80,000	80,180
Gunnison	Radio range	188.2	1,290	2,000	3,290
Kremmling	do	40.0	300	18,000	18,300
Meeker	do	160.0	800	54,000	54,800
Vega Ranch [4]	Airways light beacon	40.0	400		400
Total		512.2	3,166	154,000	157,166
Idaho:					
Cleft	Airways light beacon	40.0	360		360
Dairy Creek	do	39.5	160		160
Emmett	Air route traffic control center, peripheral communications facility.	95.0	950	24,000	24,950
Freeze Out Mountain	Airways light beacon	40.0	320		320
Huntington	do	2.5	20		20
Malad City	Radio range	40.0	320	18,000	18,320
Wallace	Airways light beacon	18.0	360	4,000	4,360
Total		275.0	2,490	46,000	48,490

[1] 159.9 acres to be returned to public domain.
[2] Entire acreage at Barstow, Coyote Wells, Kingston Pass, and Manix to be returned to public domain. Pilot Knob and Vincent Beacon to be returned to public domain with the exception of 0.6 acre.
[3] Pending transfer to Riverside County, Calif.
[4] 39.94 acres to be returned to public domain.

Estimated value of public domain and fixed improvements thereon, as of June 30, 1960—Continued

State and location	Usage	Number of acres	Value of land	Value of improvements	Total value
Montana:					
Avon	Airways light beacon	2.5	$20	$4,000	$4,020
Butte	Radio range	160.0	1,120	6,000	7,120
Canyon Resort	Airways light beacon	10.0	120	8,000	8,120
Houser Lake [5]	do	130.0	780	8,000	8,780
St. Regis	do	40.0	500		400
Tusler [5]	do	40.0	200		200
Total		382.5	2,640	26,000	28,640
Nevada:					
Apex	Airways light beacon	20.0	80	2,000	2,080
Battle Mountain	Radio range	10.0	40	11,000	11,040
Beatty	do	160.0	640	1,000	1,640
Carlin	Airways light beacon	2.5	10		10
Coaldale	Radio range	135.2	540	4,000	4,540
Elko	do	10.0	40	21,000	21,040
Do	Airways light beacon	5.0	20	4,000	4,020
Fallon	Radio range	80.0	320	3,000	3,320
Glendale	Airways light beacon	20.0	80	4,000	4,080
Good Springs	do	5.0	20	7,000	7,020
Do	Homing facility	20.0	80	2,000	2,080
Humboldt	Airways light beacon	2.5	10		10
Do	Radio range	240.0	960	11,000	11,960
Logandale	Fan marker facility	10.0	40	1,000	1,040
Mina	Radio range	160.0	840		840
Mormon Mesa	do	40.0	80	1,000	1,080
Needle Peak	Airways light beacon	22.5	90	14,000	14,090
Pioche	Air route traffic control peripheral communication facility.	72.0	288	125,000	125,288
Pleasant Valley	Airways light beacon	2.5	10	5,000	5,010
Reno	Radio range	20.0	80	13,000	13,080
Sod House	do	30.0	120	2,000	2,120
Tonopah	do	122.5	490	1,000	1,490
Vista	Airways light beacon	20.0	80		80
Wells	Radio range	10.0	40	2,000	2,040
Total		1,219.7	4,998	234,000	238,998
New Mexico:					
Antelope	Airways light beacon	2.5	5		5
Belen	Homing facility	.4	50		50
Birchfield [6]	Airways light beacon	160.0	320		320
Columbus	Radio range	90.0	900		900
Engle [6]	Airways light beacon	80.0	320		320
Farmington	Air route traffic control center, peripheral communications facility	40.0	160	24,000	24,160
Harrington	Airways light beacon	2.5	5		5
Hermanas [6]	do	80.0	160		160
Pratt [6]	do	80.0	160		160
Ramah	do	10.0	20	8,000	8,020
Rio Puerco [6]	do	40.0	80		80
Rodeo [6]	Radio range and airfield	250.0	500	37,000	37,500
Truth or Consequences.	Radio range	100.0	200	5,000	5,200
Total		935.4	2,880	74,000	76,880
Oregon:					
Canyon Mountain	Airways light beacon	3.5	13		13
Gold Hill	do	20.0	100		100
Grants Pass	do	2.5	13	8,000	8,013
Haines	do	2.5	25		25
Horton	Air route traffic control center, peripheral communications facility	110.9	1,109		1,109
Klamath Falls	do	160.0	1,120	58,000	59,120
Medford	Radio range	80.0	320	11,000	11,320
Rome	do	80.0	520	4,000	4,520
Sexton Summit	Airways light beacon	40.0	400		400
Total		499.4	3,620	81,000	84,620

[5] 125 acres to be returned to public domain.
[6] To be returned to public domain.

Estimated value of public domain and fixed improvements thereon, as of June 30, 1960—Continued

State and location	Usage	Number of acres	Value of land	Value of improvements	Total value
Utah:					
Antelope Island	Airways light beacon	160.0	$480		$480
Delle (Black Mountain).	Air route traffic control center, peripheral communications facility.	160.0	400	$59,000	59,400
Bryce Canyon	Living quarters	68.3	1,366	79,000	80,366
Clear Lake	Airways light beacon	10.0	20		20
Hanksville	Living quarters, airfield, and air navaids.	765.0	765	155,000	155,765
Do	Radio range	40.0	80		80
Little Hurricane	Airways light beacon	49.0	98		98
Lucin	Airfield	418.3	1,255	84,000	85,255
Nada Butte	Airways light beacon	5.0	10		10
Rozel [7]	do	57.0	171		171
Sunnyside	Air route traffic control center, peripheral communications facility.	40.0	100	64,000	64,100
Timpie	Airways light beacon	2.5	5	1,000	1,005
Do	Fan marker facility	20.0	40		40
Wendover	Radio range	60.0	60		60
Do	Airways light beacon	10.0	20		20
Total		1,865.1	4,870	442,000	446,870
Wyoming:					
Bitter Creek [8]	Airways light beacon	10.0	33		33
Casper	Radio range	80.0	440		440
Cherokee	do	40.0	220	5,000	5,220
Dana	Airways light beacon	10.0	33		33
Fort Bridger	Radio range	40.0	220	1,000	1,220
Do	Airfield	52.0	572		572
Granger	Airways light beacon	.1	1		1
Green River [8]	do	10.0	22	13,000	13,022
Piedmont [8]	do	10.0	22		22
Point of Rocks	Fan marker facility	20.0	66		66
Sinclair [8]	Radio range	160.0	1,760	22,000	23,760
Do.[8]	Airways light beacon	320.0	1,760		1,760
Tipton [8]	do	10.0	22	3,000	3,022
Twenty Mile Hill	do	40.0	88	1,000	1,088
Wamsutter [8]	do	39.0	128		128
Laramie	Radio range	43.0	709	9,000	9,709
Total		884.1	6,096	54,000	60,096
Grand total		94,620.8	2,670,855	52,608,000	55,278,855

[7] To be returned to public domain.
[8] Entire acreage to be returned to public domain except for Sinclair (120 acres to be restored to public domain) and Green River and Tipton (7.5 acres to be restored to public domain).

Attachment A. Glossary of "Usage" Terms

Radio range.—An electronic facility which provides directional radio courses for the navigation of aircraft. Two primary types are in use—the four-course low frequency range and the 360° very high frequency range.

Airfield.—Landing fields located along the Federal airways between major airports provided primarily for emergency purposes in the more isolated areas. In the State of Alaska some airfields are in the process of transfer to the State in accordance with the provisions of the Alaska Omnibus Act.

Airways light beacon.—A visual air navigation aid placed along the Federal airways capable by color and coded lights of informing pilots of general location and the availability status of adjacent airfields.

Air route traffic control center peripheral communications facility.—A facility located a significant distance from a control point which by means of remotely controlled transmitters and receivers and related ground relay devices permits direct air-ground communications between aircraft and traffic control.

Homing facility.—An electronic facility which transmits a nondirectional radio signal used by aircraft for air navigation.

Fan marker facility.—An electronic facility placed along Federal airways which transmits a radio signal enabling aircraft to fix exact location.

Living quarters.—Housing facilities provided for FAA personnel when essential, usually at remote locations. Equitable rental is charged in accordance with provisions prescribed by the Bureau of the Budget.

Weather station.—A facility manned by Weather Bureau personnel for the purpose of taking and transmitting weather reports.

Air Navaids.—A general term used to describe numerous electronic and visual air navigation facilities at one location. The term is particularly applicable in describing Alaskan facilities since, in many instances, the FAA activities comprise an entire self-sufficient community housing many functions not appropriate for detailed listing.

Radio relay station.—A facility which receives, amplifies and transmits radio communication signals ground to ground.

GENERAL SERVICES ADMINISTRATION,
Washington, D.C., October 26, 1960.

Hon. WILLIAM L. DAWSON,
Chairman, Committee on Government Operations,
House of Representatives, Washington, D.C.

DEAR MR. CHAIRMAN: Enclosed is the tabulation of the approximate market values of public domain properties under the control of the General Services Administration, as of June 30, 1960, requestedin your letter of March 8, 1960. The tabulation is annotated to describe changes since our report of last year.

A review of General Services Administration's accounting records shows no land (other than public domain) recorded at zero or $1 for accounting purposes. For inventory purposes, the acquisition cost of Federal real property is reported to the nearest thousand dollars. Accordingly, the detailed inventory listings show a zero cost for land acquired at less than $500.

The Government-wide real property data, requested in your letter, will be prepared in the same manner as last year and furnished to your committee at the earliest possible date.

Sincerely yours,

FRANKLIN FLOETE, *Administrator.*

Estimates of approximate present-day values of public domain properties for which GSA is responsible as of June 30, 1960

Name and location	Acreage	Estimated approximate present-day values (in thousands of dollars)		
		Land	Buildings	Total
Border station, San Luis, Ariz	5.0	$2	$113	$115
Border station, Lukeville, Ariz	2.0	(1)	24	24
Post office and courthouse, Anchorage, Alaska	2.0	2,000	2,367	[2] 4,367
Post office, courthouse, and customhouse, Ketchikan, Alaska	1.7	190	1,154	[2] 1,344
Post office and courthouse, Sitka, Alaska	.7	51	426	[2] 477
Post office and courthouse, Wrangell, Alaska	2.5	150	281	[2] 431
Border station, Babb, Mont	.7	(1)	179	179
Total	14.6	2,393	4,544	6,937+

[1] Less than $500.
[2] Transferred from Post Office Department.

INTERNATIONAL BOUNDARY AND
WATER COMMISSION,
UNITED STATES AND MEXICO,
U.S. SECTION,
El Paso, Tex., September 26, 1960.

Hon. WILLIAM L. DAWSON,
Chairman, Committee on Government Operations,
House Office Building Annex, Washington, D.C.

DEAR MR. DAWSON: In accordance with your request of March 9, 1960, for data concerning public domain properties under jurisdiction of this Section as of June 30, 1960, there is transmitted herewith in duplicate a table showing—

1. Number of public domain acres under jurisdiction of this Section as of June 30, 1960.
2. Location, description, and usage made of property.
3. Value of buildings and facilities on the property (not including personalty).
4. Value of land itself.

Sincerely yours,

L. H. HEWITT, *Commissioner.*

International Boundary and Water Commission, United States and Mexico, U.S. Section

Estimate of present-day market value of public domain property under jurisdiction of this section as of June 30, 1960 [1]

Location [2]	Number of acres (1)	Usage made of property (2)	Estimated value of facilities [3] (3)	Estimated value of land (4)
Part of lot 5 and SW¼NE¼ sec. 23, T. 21 S., R. 1, W., New Mexico principal meridian, Dona Ana County, N. Mex. (E.O.F. 795).	33.03	Project right-of-way.	[a] $6,467	$345.00
Part of lots 1, 2, and 3, sec. 20, T. 22 S., R. 1 E., New Mexico principal meridian, Dona Ana County, N. Mex. (E.O.F. 801).	15.97	do	[b] 940	40.00
Part of lot 5, sec. 1, T. 22 S., R. 1 W., New Mexico principal meridian, Dona Ana County, N. Mex. (E.O.F. 806).	17.83	do	[a] 394	177.00
Part of lot 8, sec. 11, T. 19 S., R. 3 W., New Mexico principal meridian, Dona Ana County, N. Mex. (E.O.F. 885-A).	3.42	do	[c] 2,212	90.00
Part of lots 5 and 6 and SW¼SE¼, sec. 3, T. 19 S., R. 3 W., New Mexico principal meridian, Dona Ana County, N. Mex. (E.O.F. 889).	46.17	do	[a] 10,688	212.00
Lot 3, sec. 20; W½, sec. 29; W½E½, sec. 29; E½SE¼, sec. 30; T. 18 S., R. 4 W., New Mexico principal meridian, Dona Ana County, N. Mex. (E.O.F. 974).	634.16	do	[d] 5,322	2,116.00
S½SW¼, sec. 20, T. 22 S. R. 1 E., New Mexico principal meridian, Dona Ana County, N. Mex. (E.O.F. 1023).	80.00	Rock, gravel, and sand source.	None	400.00
Lot 1, sec. 29; lots 5, 6, 7, and 8, sec. 30; all of sec. 31, T. 24 S., and lot 5, sec. 4; lots 4, 10, 11, and 12, sec. 5; N½NE¼, NE¼NW¼ and lot 1, sec. 6, T. 25 S., all in R. 2 E., New Mexico principal meridian, Dona Ana County, N. Mex. (E.O.F. 1025).	1,145.33	do	None	$3,436.00
NE¼, sec. 24, T. 19 S., R. 3 W., New Mexico principal meridian, Dona Ana County, N. Mex. (E.O.F. 1022).	160.16	do	None	801.00
SW¼, sec. 4, T. 19 S., R. 2 W., New Mexico principal meridian, Dona Ana County, N. Mex. (E.O.F. 1027-2).	160.00	do	None	800.00
All of sec. 33, T. 17 S., R. 4 W., New Mexico principal meridian, Sierra County, N. Mex.	640.00	do	None	3,200.00
All of sec. 4, T. 17 S., R. 4 W., New Mexico principal meridian, Sierra County, N. Mex.	579.80	do	None	3,000.00
Subtotal	3,515.87		26,023	14,617.00
(Note: All the above land is in the Rio Grande canalization project or is used as source of materials used on the project.)				
Fractional sec. 28, T. 8 S., R. 24 W., G&SRB&M, Yuma County, Ariz.:				
Lot 2	3.78	Project right-of-way.	None	283.50
Lot 5	.24	do	None	48.00
Part lot 8 (west of Yuma levee)	8.93	do	None	669.75
Part lot 10 (west of Yuma levee)	6.38	do	None	1,276.00
Subtotal	19.33			2,277.25
(Note: Above 19.33 acres are at Morelos Dam on the Colorado River and were withdrawn for use of the Department of State in connection with Mexican Water Treaty of Feb. 3, 1944.)				
Total	3,535.20		26,023	16,894.25

[1] 3,535.20 acres of public domain property are under jurisdiction of this section:
[2] E.O.F. numbers shown in location description are IB&WC file numbers.
[3] The facilities shown were constructed by the project and are described as follows:
- [a] River channel and river bank protected by rock.
- [b] River channel.
- [c] River channel, river bank protected by rock, and levee.
- [d] Canyon diversion—channel and dyke.

Note.—Changes reflected in this report from report as of June 30, 1959:
1. Correction R 1 E. to R 1 W. in location column of 3d item on 1st page.
2. Increase in estimated cost of facilities—rock revetment for bank protection accomplished in fiscal year 1960.
   a. Item 4, p. 1: Increased from $1,320 to $2,212.
   b. Item 5, p. 1: Increased from $8,189 to $10,688.

VETERANS' ADMINISTRATION,
Washington, D.C., September 28, 1960.

Hon WILLIAM L. DAWSON,
Chairman, Executive and Legislative Reorganization Subcommittee of the Committee on Government Operations, House of Representatives, Washington, D.C.

DEAR MR. CHAIRMAN: As requested in your letter of March 9, 1960, there is enclosed a list showing the desired information concerning public domain properties under jurisdiction of the Veterans' Administration.

Sincerely,

SUMNER G. WHITTIER,
Administrator.

Public domain properties under jurisdiction of the Veterans' Administration, June 30, 1960

Station	Number of acres	Description of property	Usage	Estimated present day value	
				Land	Buildings
Boise, Idaho	87.50	Land and buildings	VA hospital	$69.000	$3,819,000
Fort Bayard, N. Mex	488.00	do	do	6,000	2,128,000
Fort Lyons, Colo	568.00	do	do	9,372	4,994,000
Fort Meade, S. Dak	1,189.00	do	do	25,535	5,073,000
Fort Douglas, Salt Lake City, Utah.	142.40	do	do	996,800	9,011,000
Sheridan, Wyo	341.70	do	do	5,115	4,083,000
Walla Walla, Wash	274.81	do	do	164,886	1,637,000
Whipple, Ariz	263.50	do	do	395,948	2,437,000
Total	3,354.91			1,673,656	33,182,000

[COMMITTEE PRINT]

FEDERAL REAL AND PERSONAL PROPERTY INVENTORY REPORT (CIVILIAN AND MILITARY) OF THE UNITED STATES GOVERNMENT COVERING ITS PROPERTIES LOCATED IN THE UNITED STATES, IN THE TERRITORIES, AND OVERSEAS

AS OF

JUNE 30, 1961

COMMITTEE ON GOVERNMENT OPERATIONS
U.S. HOUSE OF REPRESENTATIVES
EIGHTY-SEVENTH CONGRESS
FIRST SESSION

DECEMBER 1961

Printed for the use of the Committee on Government Operations

Return this book on or before the
Latest Date stamped below.

Theft, mutilation, and underlining of books are reasons for disciplinary action and may result in dismissal from the University.

University of Illinois Library

MAY -6 1984

JUN 15 1967

L161—O-1096

[COMMITTEE PRINT]

FEDERAL REAL AND PERSONAL PROPERTY INVENTORY REPORT (CIVILIAN AND MILITARY) OF THE UNITED STATES GOVERNMENT COVERING ITS PROPERTIES LOCATED IN THE UNITED STATES, IN THE TERRITORIES, AND OVERSEAS

AS OF

JUNE 30, 1961

COMMITTEE ON GOVERNMENT OPERATIONS

U.S. HOUSE OF REPRESENTATIVES

EIGHTY-SEVENTH CONGRESS

FIRST SESSION

Printed for the use of the Committee on Government Operations

---

U.S. GOVERNMENT PRINTING OFFICE

77639 WASHINGTON : 1962

COMMITTEE ON GOVERNMENT OPERATIONS

WILLIAM L. DAWSON, Illinois, *Chairman*

CHET HOLIFIELD, California
JOHN W. McCORMACK, Massachusetts
JACK BROOKS, Texas
L. H. FOUNTAIN, North Carolina
PORTER HARDY, Jr., Virginia
JOHN A. BLATNIK, Minnesota
ROBERT E. JONES, Alabama
EDWARD A. GARMATZ, Maryland
JOHN E. MOSS, California
JOE M. KILGORE, Texas
DANTE B. FASCELL, Florida
MARTHA W. GRIFFITHS, Michigan
HENRY S. REUSS, Wisconsin
ELIZABETH KEE, West Virginia
KATHRYN E. GRANAHAN, Pennsylvania
JOHN S. MONAGAN, Connecticut
NEAL SMITH, Iowa

CLARE E. HOFFMAN, Michigan
R. WALTER RIEHLMAN, New York
GEORGE MEADER, Michigan
CLARENCE J. BROWN, Ohio
FLORENCE P. DWYER, New Jersey
ROBERT P. GRIFFIN, Michigan
GEORGE M. WALLHAUSER, New Jersey
ODIN LANGEN, Minnesota
JOHN B. ANDERSON, Illinois
RICHARD S. SCHWEIKER, Pennsylvania
F. BRADFORD MORSE, Massachusetts

CHRISTINE RAY DAVIS, *Staff Director*
JAMES A. LANIGAN, *General Counsel*
MILES Q. ROMNEY, *Associate General Counsel*
HELEN M. BOYER, *Minority Professional Staff*
J. P. CARLSON, *Minority Counsel*

EXECUTIVE AND LEGISLATIVE REORGANIZATION SUBCOMMITTEE

WILLIAM L. DAWSON, Illinois, *Chairman*

DANTE B. FASCELL, Florida
KATHRYN E. GRANAHAN, Pennsylvania
NEAL SMITH, Iowa

CLARENCE J. BROWN, Ohio
JOHN B. ANDERSON, Illinois
CLARE E. HOFFMAN, Michigan, *Ex Officio*

EARLE J. WADE, *Research Analyst*

CONTENTS

PERSONAL PROPERTY

	Page
Part I. Introduction and summary:	
Introduction	1
Part II. Master recapitulation of Federal personalty and realty of the U.S. Government as of June 30, 1961, June 30, 1960, June 30, 1959; and grand recapitulation, by functional use basis, of assets as of 1961, 1960, and 1959	11
Grand recapitulation of the personalty and realty assets of the U.S. Government (agencies, offices, and establishments of the Government, including the Department of Defense) as of June 30, 1961, June 30, 1960, and June 30, 1959	13
Grand recapitualtion of the personalty and realty assets of the U.S. Government, classified on a functional use basis as of June 30, 1961, June 30, 1960, and June 30, 1959	14
Part III. Personalty inventory of executive, legislative, and judiciary offices, agencies, and establishments of the U.S. Government, as of June 30, 1961; and real and personal property of the Department of Defense, as of June 30, 1961	15
Worldwide Government personalty recapitulation as of June 30, 1961	17
Summary statement, Department of the Treasury	18
Statement of personal property of the U.S. Government, as of June 30, 1961 (summary tables)	20
Department and agency breakdown tables (personalty)	22
Department of the Treasury regulations and instructions	32
Personalty inventory of the Architect of the Capitol as of June 30, 1961	51
Personalty inventory (under the jurisdiction) of the Sergeant at Arms of the U.S. Senate, as of June 31, 1961	52
Personalty inventory of the Office of the Clerk of the House of Representatives, as of June 31, 1961	53
Personalty inventory of the Library of Congress, as of June 30, 1961	54
Personalty inventory of the Supreme Court of the United States of America, as of June 30, 1961	55
Personalty inventory of the U.S. courts of appeals, U.S. district courts, U.S. Customs Court, Emergency Court of Appeals, and the Administrative Office of the U.S. Courts (located in the United States and in the territories), as of June 30, 1961	56
Worldwide personalty inventory of the Department of Defense, excluding financial assets of the Department reported elsewhere in the report, as of June 30, 1961	57
Real and personal property report of the Department of Defense	59
Introduction and summary	60
Part I. Military real property	68
Section A. Inventory of military real property	68
Department of Defense summary	69
Department of the Army	95
Department of the Navy	107
Department of the Air Force	113
Section B. Construction in progress	121

Part III. Personalty inventory—Continued
Real and personal property report—Continued — Page
Part II. Military personal property — 125
Section A. Inventory of military equipment and supplies in the consolidated supply systems and in stock funds — 125
Department of Defense summary — 128
Army supply system inventories — 133
Navy supply system inventories (excluding Marine Corps) — 138
Marine Corps supply system inventories — 143
Air Force supply system inventories — 147
Section B. Personal property other than supply systems inventories — 152
B1. Weapons and other military equipment in use — 152
B2. Plant equipment — 154
B3. Inventories held in industrial funds — 158
B4. Excess, surplus, and foreign excess personal property — 160
B5. Government provided material — 162
Section C. National industrial reserve — 164
Part III. Progress in recording and reporting properties — 167
Section A. Office of the Secretary of Defense — 167
Section B. Department of the Army — 192
Section C. Department of the Navy — 195
Section D. Department of the Air Force — 199

List of Charts and Tables

Chart

1. Department of Defense real and personal properties by major type and service — 65
2. Department of Defense world wide properties by geographic location — 67
3. Cost of military real property controlled — 71
4. Cost of the 10 largest categories of Department of Defense real property world wide — 87
5. Acreage controlled — 93
6. Cost of the 10 largest categories of real property, United States — 107
7. Department of Defense supply system inventories by service — 132
8. Supply system inventories (including stock funds), Department of the Army — 136
9. Supply system inventories (including stock funds), Department of the Navy — 140
10. Supply system inventories (including stock funds), Marine Corps — 145
11. Supply system inventories (including stock funds), Department of the Air Force — 149

Table

1. Summary of property holdings, by military department, type, and class, Department of Defense — 64
2. Summary of property holdings, by locations, military department, and type, Department of Defense — 66
3. Cost of military real property controlled, by location, Department of Defense — 70
4. Acreage and estimated current value of public domain lands used for military and civil functions, by location, Department of Defense — 75
5. Acreage and estimated current value of public domain lands used for military functions ,by military department and location, Department of Defense — 76
6. Acreage and estimated present-day valuation of donated land used for military and civil functions, by location, Department of Defense — 77
7. Acreage and estimated present-day valuation of donated land used for military functions, by military department and location — 79
8. Cost of military real property controlled, by status and location, Department of Defense — 84
9. Cost of military real property, by location and facility class, Department of Defense — 85
10. Area and cost of 10 largest categories of real property, by category, worldwide, Department of Defense — 86
11. Cost of buildings, by military department and location, Department of Defense — 89

Table Page
12. Annual rental paid for military real property leased from outside sources, by military department and location 90
13. Annual rental received for military real property leased to outside sources, by military department and location 90
14. Acreage of military real property controlled, by military department and location 91
15. Acreage of military real property controlled, by geographic location and type of tenure 94
16. Acreage in United States compared to acreage under Department of Defense, by type of tenure 96
17. Cost and acreage of military real property controlled by States, Department of Defense 97
18. Costs and rentals of military real property controlled in continental United States, by status and type of installation, Department of the Army 100
19. Acreage of military real property controlled in United States, by status and type of installation and tenure, Department of the Army 101
20. Cost and acreage of military real property controlled, by tenure and States, Department of the Army 102
21. Quantity and cost of 10 largest categories of military real property in United States, by category, Department of the Army 105
22. Costs and rentals of military real property controlled in United States, by status and type of installation, Department of the Navy 108
23. Acreage of military real property controlled in United States, by status and type of installation and tenure, Department of the Navy 110
24. Cost and acreage of military real property controlled, by tenure and States, Department of the Navy 111
25. Quantity and cost of 10 largest categories of military real property in United States, by category, Department of the Navy 114
26. Costs and rentals of military real property controlled in United States, by status and type of installation, Department of the Air Force 116
27. Acreage of military real property controlled in United States, by status and type of installation and tenure, Department of the Air Force 118
28. Cost and acreage of military real property controlled, by tenure and States, Department of the Air Force 119
29. Quantity and cost of 10 largest categories of military real property in United States, by category, Department of the Air Force 122
30. Cost of work in place on construction in progress, by military department and location, Department of Defense 124
31. Supply system inventories, by source of funds and military Department, Department of Defense 129
32. Supply system inventories (including stock funds), by inventory strata and military service, Department of Defense 130
33. Supply system inventories (including stock funds), by inventory strata and category, Department of the Army 134
34. Stock fund inventories, by inventory strata and category, Department of the Army 137
35. Supply system inventories (including stock funds), by inventory strata and category, Department of the Navy, exclusive of Marine Corps 139
36. Stock fund inventories, by inventory strata and category, Department of the Navy, exclusive of Marine Corps 142
37. Supply system inventories (including stock funds), by inventory strata and category, Marine Corps 144
38. Stock fund inventories, by inventory strata and category, Marine Corps 146
39. Supply system inventories (including stock funds), by inventory strata and category, Department of the Air Force 148
40. Stock fund inventories, by inventory strata and category, Department of the Air Force 151
41. Plant equipment inventory, by type and military department, Department of Defense 155
42. Metalworking machinery equipment costing $500 or more each in United States, excluding Alaska and Hawaii, by military department and production equipment codes, Department of Defense 156
43. Industrial fund inventories, Department of Defense 159
44. Excess, surplus, and foreign excess property inventories in process of screening and disposal, Department of Defense 161
45. National industrial reserve plants, by status and category of product 166

REAL PROPERTY

Page

Part IV. Worldwide recapitulation of U.S. Government realty as of June 30, 1961; and tables of reconciliation between Department of Defense and General Services Administration realty acreage and cost data, as of June 30, 1961 205
- Worldwide recapitulation of U.S. Government realty, as of June 30, 1961 207
- Reconciliation of acreage between GSA and Department of Defense reports, as of June 30, 1961 208
- Reconciliation of costs between GSA and Department of Defense reports, as of June 30, 1961 209

Part V. Worldwide realty inventory of the executive agencies, offices, and establishments of the U.S. Government; Department of Defense; and Architect of the Capitol, as of June 30, 1961: (1) located in the United States; (2) in the territories and possessions of the United States; and in foreign countries 211
- Realty inventory—executive agencies, offices, and establishments of the U.S. Government, including the Department of Defense, in the United States, as of June 30, 1961 213
- Realty inventory of executive agencies, offices, and establishments of the U.S. Government, including the Department of Defense, covering properties located in the territories and possessions of the United States and in foreign countries, as of June 30, 1961 214
- General Services Administration coverage of inventory of real property owned by the United States throughout the world, as of June 30, 1961 216
- Table 1. Federal real property throughout the world, as of June 30, 1961 217
- Table 2. Federal real property in the United States, as of June 30, 1961 219
- Table 3. Federal real property outside the United States, as of June 30, 1961 221
- Table 4. Federal real property in the United States, by State, as of June 30, 1961 222
- General Services Administration regulations and instructions 224
- Realty inventory of the Architect of the Capitol, as of June 30, 1961 251

Part VI. Investments in related areas (realty) of the executive agencies, offices, and establishments of the U.S. Government, including the Department of Defense, covering investments not included in overall report, as of June 30, 1961 255
- Worldwide related realty inventory of the executive agencies, offices, and establishments of the U.S. Government, including the Department of Defense, covering investments in related areas, not included in overall report, as of June 30, 1961, summary 257
- Related real property of selected departments and agencies other than the Department of Defense, as of June 30, 1961 258
- Breakdown tables covering related real property by department, agency, and office, as of June 30, 1961 259

Part VII. Realty donated or acquired at no cost to the Federal Government (previously listed as "zero value" or at $1 for accounting purposes), as of June 30, 1961 (estimated present-day value of acreage) 261
- Recapitulation—Federal realty donated or acquired at no cost to the Federal Government (previously listed at "zero value" or at $1 for accounting purposes), as of June 30, 1961—estimated present-day evaluation of acreage 263
- Inventory, Department of Defense 264
- Inventory, Department of Health, Education, and Welfare 266
- Inventory, Department of the Interior 267
- Inventory, Department of Justice 291
- Inventory, Department of the Treasury 253
- Inventory, U.S. Coast Guard 295

Page

Part VIII. Federal public domain properties 337
Recapitulation, estimated evaluations of Federal public domain acreage, including mineral resources, as of June 30, 1961 339
Breakdown and summary table, by department and agency, covering estimated evaluations of Federal public domain acreage, structures, and facilities, and mineral resources value, as of June 30, 1961 340
Public domain properties, Department of Agriculture 342
Public domain properties, Department of Commerce 343
Public domain properties, Department of Defense 344
Public domain properties, Department of Health, Education, and Welfare 346
Public domain properties, Department of the Interior 347
Mineral resources value of the public domain 350
Public domain properties, Department of Justice, Bureau of Prisons 351
Public domain properties, Post Office Department 352
Public domain properties, U.S. Coast Guard (Treasury Department) 353
Public domain properties, Atomic Energy Commission 378
Public domain properties, Federal Aviation Agency 384
Public domain properties, General Services Administration 390
Public domain properties, International Boundary and Water Commission, United States and Mexico (U.S. section) 391
Public domain properties, Veterans' Administration 393

LIBRARY U. OF I. URBANA

[COMMITTEE PRINT]

FEDERAL REAL AND PERSONAL PROPERTY INVENTORY REPORT (CIVILIAN AND MILITARY) OF THE U.S. GOVERNMENT, COVERING ITS PROPERTIES LOCATED IN THE UNITED STATES, IN THE TERRITORIES, AND OVERSEAS, AS OF JUNE 30, 1961

PART I

INTRODUCTION

This Federal property inventory report represents a compilation of assigned values of real and personal property owned or controlled by the Federal Government. The report is the seventh such document issued by the House Committee on Government Operations which records, in a comprehensive and concise manner, assets of the Government which are located throughout the world as of June 30, 1961. Previously the committee has compiled Federal property inventory reports as of June 30, 1955 (12th intermediate report, Rept. No. 1930, 84th Cong., 2d sess.), June 30, 1956, June 30, 1957, June 30, 1958, June 30, 1959, and June 30, 1960.

In June 1960 the committee also published a document entitled "The Federal Property Inventory Undertaking of the House Committee on Government Operations—An Endeavor To List Real and Personal Assets of the Federal Government on a Worldwide Basis—A Long Overdue Accomplishment." The document set forth, in narrative history form, preparations involved in recording real and personal assets of the Federal Government, on a worldwide basis, as well as the accomplishments of the Committee on Government Operations from 1955 until 1960. It was prepared with the thought that such a compilation of data would be helpful to Members of Congress and others who were interested in studying and learning more about improved real property management and improved accounting control over an investment aggregating billions of dollars of taxpayers' money, represented in real and personal property inventories of our Government which are located throughout the world. Also, such a document serves as a ready answer to inquirers who wish to know how the inventory undertaking was conceived and the steps which were taken to obtain data in the compilation of an inventory report covering a magnitude of properties as are accounted for annually by the Committee on Government Operations.

Each year the committee staff assigned to this project, together with Government department and agency representatives working with the staff, have delved further into the inventory accounting systems employed by the Federal departments and agencies in an effort to include assets not previously included because of incomplete property records or for the reason that inventories were not under inventory accounting control. A comparison of our previous in-

ventory reports clearly indicates the great progress which has been made in illustrating the effect of improved accounting methods and recordkeeping operations involved in recording the amounts of real and personal property owned or controlled by the Federal Government. Up-to-date accounting systems and stimulated interest in property inventories have strengthened the efforts of Government departments and agencies in bringing inventories under accounting control. This progress, which is being constantly observed by the public, Members of Congress, and especially the membership of this committee, has been encouraging.

Concentrated efforts will continue, in working with Government property representatives, to improve and broaden the scope of the property inventory undertaking. It is the desire of the committee to prepare, in the not too distant future, an inventory report which will furnish the Congress and the public a complete and comprehensive listing of Federal personalty, recorded at acquisition cost, and Federal realty at known or estimated acquisition cost as well as present-day evaluations. This objective has been partially realized. In this report, as has been done previously, Capitol Hill realty is recorded at estimated present-day evaluations; also, public domain is recorded at estimated present-day evaluations. Federal realty previously recorded at "zero value" or at $1 for accounting purposes is listed in this report at estimated present-day evaluations. Much progress has been made in the direction of attaining the ultimate objective of the committee in publishing a realistic and defensible inventory report reflecting estimated present-day evaluations of real estate of the Federal Government.

FEDERAL PERSONALTY

Most Federal personalty figures in this report are furnished the committee by the Department of the Treasury, on request of the chairman of the Committee on Government Operations, House of Representatives. The Department of Defense reports all its inventories—real and personal—to the committee direct for inclusion in the report. These figures cover assets of the three military departments and the Corps of Engineers, civil functions. Personalty inventories of the Architect of the Capitol, the Sergeant at Arms of the U.S. Senate, the Clerk of the House of Representatives, the Library of Congress, the Supreme Court of the United States, the U.S. courts of appeals, U.S. district courts, and special U.S. courts are reported to the committee direct.

Federal personalty (exclusive of cash and related cash items) is again reported herein at acquisition cost. This manner of reporting these assets has been discussed with, and approved by, officials of the General Accounting Office and the Department of the Treasury. It is the consensus that this approach represents a realistic method of recording personal property, especially when comparing replacement costs and amounts received for such items when they are declared surplus and offered for sale by the Government. In recording values of paintings, portraits, statues, numerous publications, and volumes of books where records are unavailable as to the known costs of same, an estimated value has been recorded. Numerous personalty assets of the Federal Government are listed on its inventory records at "no

value" inasmuch as some such items were donated to the Federal Government (at no cost) and in many instances it is impossible to place a realistic value on these properties because of their patriotic or sentimental value rather than intrinsic value. Such is the case of numerous items to be found in the Library of Congress, the Smithsonian Institution, the National Archives, and in other storehouses of the Nation. The famous Hope diamond was donated to the Government about a year ago. It has a value ranging from something like $200,000 to $2 million. Even though it is a recognized fact this asset is worth a considerable sum of money, it is not included in the inventory reports published by this committee.

The increase in personalty figures in our reports represent refinements brought about during the past few years by improved record-keeping within the Government and as a result of inventories having been brought under inventory accounting control. The Department of the Treasury has been instrumental in furnishing personalty data to the committee which reflect refinements in many areas of accounting throughout the Government. This has been particularly noteworthy in the worldwide inventories of the Department of Defense.

FEDERAL REALTY (EXCLUDING PUBLIC DOMAIN)

Federal realty is listed herein, for the most part, at acquisition cost, with usage categories and number of acres noted. Until last year, our inventory reports listed realty which had been donated to the Government, or obtained at no cost, at "no value" or at $1 (for accounting purposes). Last year departments and agencies having such properties under their jurisdiction were requested to affix an estimated present-day evaluation on such realty. Cooperation in this endeavor was received from each department and agency concerned and methods and practices employed in the evaluation of public domain lands were used in the establishment of current evaluation of "no value" lands. This practice has been followed again this year and up-to-date figures on such properties are recorded herein. These revised current figures have been furnished the committee direct by the departments and agencies. This additional refinement has been accomplished by the efforts of experienced and qualified personnel within the departments, thus making it unnecessary to bear the expense of engaging outside appraisal firms for the undertaking. The committee is gratified at its accomplishment of having its property inventory report reflect either estimated present-day or acquisition cost values placed on all Federal realty.

In keeping with the desire of the committee, the Architect of the Capitol has again furnished realty figures for inclusion in this report which reflect estimated present-day evaluations on properties under his control.

Construction work-in-progress figures for all Government departments and agencies, including the Department of Defense, are again recorded in the realty portion of this report. Ordinarily the accepted procedure of recording a Federal project on the books of the Government is to await its completion. When the Government actually takes possession of a project, it is then recorded on the books of the Government. The committee feels that a realistic manner of recording the Government's investment in a project which is in the process

of construction is to record the actual investment at the close of the fiscal year, rather than await a project's completion to record its value. Our manner of recording construction-in-progress figures reflects the ultimate objective of a comprehensive and complete listing of all Federal assets in all areas at a given time, rather than limited reporting in selected areas. This is also representative of accepted good bookkeeping practices.

It should be borne in mind that the acquisition costs recorded for some buildings and facilities are also representative of present-day evaluations. This is true when considering the value of buildings and facilities which have been constructed or purchased recently.

Recorded in the realty portion of our report this year is a listing of Federal realty, excluding public domain, by departmental jurisdiction and general location (whether located in the United States, in the territories, or overseas), as well as a breakdown of acreage in the various States. This additional information is of particular interest not only to the congressional offices, but to the general public as well. A further breakdown of real property by State, county, and department, as well as cross-indexed Government department and individual State listings, is available in the offices of the Committee on Government Operations, House of Representatives, or from the General Services Administration.

PUBLIC DOMAIN PROPERTIES

The term "public domain land" embraces all the areas, title to which was vested in the U.S. Government by virtue of its sovereignty. Public domain lands are original public domain lands which have never left Federal ownership; also lands within Federal ownership which were obtained by the Government in exchange for public lands or for timber on such lands. It also includes original public domain lands which have reverted to Federal ownership through the operation of public land laws.

Public domain acreage is listed in this report at estimated present-day evaluations. In some instances, Federal departments and agencies have been able to place an estimated present-day evaluation on buildings, structures, and facilities located on public domain lands. However, these estimates are included for information purposes only in the public domain summary table. In order to avoid duplication and for the sake of clarity, all buildings, structures, and facilities are recorded in the realty section of the inventory report at acquisition cost. When "yardstick evaluation criteria" have been established and it is possible to list all improvements on Federal lands at estimated present-day evaluations, it will be possible to have all realty tables reflect current up-to-date figures, as well as acquisition costs. The method used in this report has been adopted so as not to confuse the reader and at the same time so as to avoid the overlapping of figures and properties. In some instances, because of the nature of the property and the location of the installation itself, it has not been possible to determine, because of intermingling, whether some structures are located on public domain or other Federal property.

Estimated present-day evaluations of public domain have been determined by qualified field representatives employed in real property field offices of the departments. As a result of their skill and assist-

ance, evaluations have been determined without having to engage the services of private professional appraisers. Methods used in the appraisal of public domain lands have been determined by qualified field representatives, based on long experience in the property appraisal field and on evaluation criteria employed in the evaluating of adjoining federally or privately owned properties.

The Department of the Interior is responsible for determining overall values of mineral resources, oil, and ore deposits for all Government departments and agencies, and the Department of Agriculture is responsible for furnishing the committee estimated overall values of timberlands, grazing lands, grazing rights, and so forth. All public domain data are furnished the committee direct by the department or agency having such property under its control and are not furnished through the General Services Administration.

Since its Federal property inventory report, as of June 30, 1956, the Committee on Government Operations has listed public domain lands in inventory reports at a realistic estimated present-day evaluation. Prior to that date those lands had been listed at "no value." An attempt was made in 1937 by representatives of the Federal Government to evaluate public domain acreage. After considerable time, effort, and funds had been expended in this endeavor, the end result was an overall evaluation of these properties at $1.25 per acre. Such an unrealistic figure in no way reflects the true value of these lands either in 1937 or today. One of the objectives of the committee's preparation of a Federal property inventory report has been to face this situation on a realistic basis and to investigate these property areas, and, at the same time, to encourage improved accounting of known Federal property assets.

As a result of much effort, coupled with experience and concentrated interest, it has been possible for all departments and agencies to complete the job of placing estimated present-day evaluations on public domain acreage under their control.

For the sake of clarity, acquisition cost figures have been used in this report covering most Federal realty, including buildings, structures, and facilities located thereon. Public domain acreage, federally owned acreage previously listed at "zero value," and Capitol Hill realty are all listed in this report at estimated present-day evaluations. Also included in the realty portion of this report are figures covering areas of construction-in-progress, leasehold improvements, and real-estate collateral acquired.

FEDERAL REAL ESTATE—THE ULTIMATE ADOPTION OF PRESENT-DAY ESTIMATED EVALUATION PROCEDURES

As pointed out previously, Federal realty under the jurisdiction of the Architect of the Capitol, public domain acreage, as well as realty previously listed at "zero value," are recorded in this report at estimated present-day evaluations. Other realty is recorded at acquisition cost. In most instances the acquisition cost figures in no way represent present-day value. Certain properties have increased tremendously in value since acquisition; while on the other hand some properties have decreased in value because of location, age, and use.

Assistance has been pledged, at the convenience of the Committee on Government Operations, by the American Institute of Real Estate

Appraisers to assist and advise in setting guidelines and appropriate criteria which can be employed in the reevaluation of Federal realty. These end results will determine the methods to be utilized in recording estimated present-day evaluations of Federal realty presently recorded at acquisition cost. This invaluable assistance has been offered on a pro bono publico basis by the institute.

For the past few years avenues have been explored in an endeavor to reach agreement between Government representatives as to a suitable approach to this undertaking. The multitude of properties, their age, location, and departmental jurisdictional status make the undertaking a complex one, but one which the committee feels can be accomplished and one that is long overdue.

It has been concluded that an honest approach to the evaluation of Federal realty is to use a formula of "estimated replacement cost, less estimated depreciation." From such a formula, it is expected that reevaluation criteria will be developed and put into practice Government-wide.

In August 1961 representatives of the Department of the Interior, General Services Administration, Bureau of the Budget, and the Committee on Government Operations met to discuss reevaluation criteria. The meeting was set after the chairman of the Committee on Government Operations had been advised by the GSA Administrator that the Department of the Interior had agreed to serve as a "pilot agency" in the committee's endeavor to have one department reevaluate its acquired Federal realty holdings in the United States to reflect present-day estimated evaluations. At the present-time efforts are being made within the Department, with assistance from other Government departments, to formulate criteria which can be utilized by the Interior Department, and eventually by all other departments, in this endeavor. Criteria will be proposed by the Department of the Interior, after which it is expected they will be reviewed by the advisory committee of the American Institute of Real Estate Appraisers. Final approval of reevaluation formulas will rest with the House Committee on Government Operations. When approved guidelines have been put into operation and the project has been undertaken, a time element and schedule can then be established as to the completion of the initial undertaking. Based on the required length of time and expense involved in this pilot agency accomplishment, the committee and Government representatives can estimate the overall elements involved in accomplishing the process for remaining Federal acquired acreage. The pilot study will list acquisition cost of property as well as its estimated present-day evaluation.

Relative to this undertaking, the chairman of the Committee on Government Operations feels that an inventory report such as this should reflect realistic figures on Federal real estate, based on approved evaluation procedures and practices, rather than merely to include figures which, in many instances, are antiquated and present a misleading picture of the Government's investment.

"FUNCTIONAL USE BASIS" DATA

This Federal property inventory report reflects assets—real and personal—in a manner prescribed for Federal usage. Major cate-

gories, as listed, represent inventories as of June 30, 1959, 1960, and 1961 (for comparative purposes), and cover the major functions of—

(*a*) Major national security.
(*b*) Veterans' services and benefits.
(*c*) International affairs and finance.
(*d*) Labor and welfare.
(*e*) Agriculture and agricultural resources.
(*f*) Natural resources (including public domain).
(*g*) Commerce and housing.
(*h*) General government.

This functional breakdown follows the same analysis as the receipts and expenditure classifications, and has some utility in illustrating how the assets of the Government are being utilized.

ACKNOWLEDGMENTS

Acknowledgment is made to the Government department and agency representatives who have been of such great assistance to the committee in the preparation of this report. Representatives of the property offices of the Architect of the Capitol, the Supreme Court of the United States, the Library of Congress, the Sergeant at Arms, U.S. Senate, the Clerk of the House of Representatives, and the administrative office of the U.S. courts have been most helpful in furnishing data direct to the committee for inclusion in this report.

Without the able assistance of qualified and interested Government representatives furnishing data either direct, or on a representative-for-agency basis, the compilation of accurate and comprehensive data in the realty and personalty fields, as represented herein, would not have been possible. The committee is grateful for the cooperation and continued interest of Government property representatives working with the staff of the committee in this worthwhile endeavor.

CONCLUSION

Federal property inventory reports, compiled annually by the House Committee on Government Operations, contain such a wealth of information concerning assets of the Federal Government that they continue to stimulate interest among Government representatives—Federal, State, and local—as well as schools, organizations, and private citizens. Our report contains a compilation of both real and personal property. Such a compilation in one single document is not available elsewhere. These data are particularly helpful to congressional offices, libraries, news media, and individuals who may be writing articles or compiling statistics about Federal assets, whether located in a particular area of our country, the entire United States, or worldwide. Rather than having to refer to several documents or contact individual Government departments and agencies, it is possible to obtain the desired information from this one document.

Increased inquiries about, and requests for copies of the report, are being received from congressional offices, Federal departments and agencies, schools, and universities located throughout the United States and abroad. Requests continue to be received from military establishments throughout the world, as well as State governments and private research organizations.

State governments for some time have been interested in having up-to-date inventories of their real properties which reflect cost values as well as present-day values. At the present time there exist differences in the methods and manner of recording property values in States; however, methods for establishing a uniform evaluation procedure are under consideration and study by State officials. Interest is mounting in an effort toward improving real property accounting and evaluation processes. The Federal property inventory report, issued by the Committee on Government Operations, is being used as a handbook in many areas at the present time and more and more attention is being focused on this publication, not only in the Washington area, but throughout the United States and abroad.

Our report has been the subject of several newsletters originating in congressional offices. It has been mentioned in discussions on the floors of the Senate and House of Representatives of the United States.

The committee feels that each Federal property inventory report it releases is a step forward in realizing the full objectives of House Resolution 26, introduced in the House of Representatives on January 5, 1955, by former Congressman Martin Dies, which was referred to the House Committee on Government Operations. Our initial report, as of June 30, 1955, was a starting point and represented efforts in recording Federal assets in one document—in the form of an annual inventory undertaking. Until that time there was no central location where one could find data covering all real and personal assets of the United States located throughout the world. Since the initial undertaking, each Federal property inventory report has reflected improvements and refinements. A primary objective in improving our Federal property inventory reports has been the recording of real and personal assets of the Federal Government in a realistic way—recording realty assets at acquisition cost as well as at estimated present-day evaluations, and to record personalty assets at acquisition cost. The undertaking of evaluating public domain properties, as well as real property previously recorded at "zero value, or at $1 (for accounting purposes)" has been a tremendous task. It has been accomplished as a result of efforts of property representatives of departments and agencies having an interest in such properties under their control. Participation in this endeavor has been unanimous and the results are evidenced in figures listed in this report. The committee is grateful for this cooperative effort in assisting the committee staff in completing this assignment.

Federal personalty will continue to be reported at acquisition cost. This decision has been made by the chairman of the committee as a result of recommendations made by General Accounting Office representatives and other accounting specialists within the Government.

The committee is proud of the accomplishment of having this inventory report reflect present-day estimated evaluations on vast areas of realty. It is expected that in the near future evaluation criteria will be formulated and put into practice, which will enable the committee to compile and present to the Members of Congress and to the public an inventory report which will be more realistic, practical, and useful than one which merely reflects acquisition cost figures in certain realty areas.

The scope of an inventory covering properties owned by the Federal Government is tremendous in size and complex in nature. These

inventories are located in areas throughout the world and the recording and reporting of such assets is a massive undertaking. Improved bookkeeping methods and accounting controls are proving to be most helpful, both within the civilian and military departments of the Government. Government property representatives assisting in this endeavor are keenly interested in constantly improving property records which represent the Government's investment in real and personal property. It has been definitely established that the need is great for an up-to-date Federal property inventory undertaking such as the committee has been designated to make. This project will continue to reflect various economic changes in values, as well as improved inventory reporting practices. These results, represented in informative report form, will be of constant utility.

In compiling and reporting data of a classified nature for inclusion in this report, the committee has, of course, complied with necessary security regulations. Efforts have been made to record classified data in a manner which will insure secrecy, and at the same time remain informative and accurate. This is particularly reflected in some areas of Department of Defense inventories. Breakdown figures have been used in each instance possible and only in restricted areas have lump-sum figures been recorded. Substantiating data covering classified areas are available within the departments for those qualified to see and study on a need-for-use basis.

This Federal property inventory report records Federal real and personal property assets located throughout the world as being $283 billion, as of June 30, 1961. This is a sizable figure, and it is understandably evident that recordkeeping operations involved in the accurate accounting of inventories of this magnitude is an exacting undertaking. Likewise, it is interesting to observe, when considering the size and values listed in our Federal property inventory, the recorded amount of our national debt. It was published as being $289 billion as of June 30, 1961—an alltime high.

Constant efforts will be made in the future to make additional improvements and refinements in our property inventory undertaking. Now that the groundwork is being laid to establish suitable reevaluation criteria which can be utilized in bringing values of Federal realty up to date, the committee expects in the not-too-distant future to be able to present an inventory report which will reflect acquisition cost of Federal real estate as well as estimated present-day evaluations thereof also. At that time the basic objective of the undertaking will have been achieved. Our ultimate objective, we feel, can be accomplished as a result of continued interest in the project and coordinated cooperative efforts on the part of Government department representatives working with the committee staff.

Favorable commendations continue to be received on the inventory project and the work the committee is doing in continuously improving this long overdue public undertaking. The results so far attained bear eloquent validating evidence of an effective performance by the Committee on Government Operations of a task assigned to it by the Congress of the United States. Even so, we remain mindful of the fact that there is still work to be done and there will always remain the constant surveillance of our inventories to assure that they are kept up to date and our property assets properly and accurately accounted for.

77639—62——2

PART II

MASTER RECAPITULATION OF FEDERAL PERSONALTY AND REALTY OF THE UNITED STATES GOVERNMENT

AS OF

JUNE 30, 1961

JUNE 30, 1960

JUNE 30, 1959

AND

GRAND RECAPITULATION, BY FUNCTIONAL USE BASIS, OF ASSETS AS OF 1961, 1960, AND 1959

Grand Recapitulation of the Personalty and Realty Assets of the U.S. Government (Agencies, Offices, and Establishments of the Government, Including the Department of Defense) as of June 30, 1961, June 30, 1960, and June 30, 1959

[In millions of dollars]

Classification	June 30, 1961	June 30, 1960	June 30, 1959
PERSONAL PROPERTY			
Cash—			
With Treasurer of the United States	$6,914	$8,005	$5,350
On hand and in banks outside the Treasury	483	920	931
Investments (other than public debt)	5,474	5,381	5,345
Accounts and notes receivable	4,523	5,064	5,406
Commodities for sale	5,729	7,367	6,331
Work in process	536	572	493
Materials and supplies	9,048	9,068	8,886
Loans receivable	24,079	22,767	20,951
Machinery and equipment	11,928	11,440	11,282
Other assets	10,033	9,156	9,925
Department of Defense (equipment, supplies, stock inventories, etc.)	122,036	120,203	117,716
Corps of Engineers (equipment, etc.)	224	189	192
Total personal property	201,007	200,132	192,808
REAL PROPERTY			
Departments and agencies (other than Department of Defense)	16,735	15,912	15,278
Department of Defense, including Corps of Engineers, civil functions	39,309	36,822	33,935
Architect of the Capitol [1]	428	387	368
Other, including construction in progress, etc	8,133	6,832	7,022
Donated or otherwise acquired at no cost [1]	285	276	264
Public domain acreage, including mineral resources [1]	17,035	15,601	14,889
Total real property	81,925	75,830	71,756
Total all property	282,932	275,962	264,564

[1]Computed at estimated present-day evaluation.

Note.—All properties reported are shown in gross amounts without deductions for allowances for losses and depreciation. Only wholly Government-owned corporation assets and other wholly owned assets are included. Assets held under trust arrangements and interagency assets, including public debt securities owned, are excluded. The properties have been valued at acquisition cost or estimated cost when the actual costs were not known. Public domain, donated property and properties under supervision of the Architect of the Capitol are shown at estimated present-day values. Properties acquired as gifts or without cost to the Government are shown at estimated present-day values.

Grand Recapitulation of the Personalty and Realty Assets of the U.S. Government, Classified on a Functional Use Basis as of June 30, 1961, June 30, 1960, and June 30, 1959

[In millions of dollars]

Major function and class	June 30, 1961	June 30, 1960	June 30, 1959
Major national security:			
Personal property:			
Intangible assets	$731	$136,452	$133,373
Tangible assets	137,763		
Real property	40,403	38,115	36,566
Total	178,897	174,567	169,939
Veteran's services and benefits:			
Personal property:			
Intangible assets	24	303	284
Tangible assets	300		
Real property	1,373	1,327	1,346
Total	1,697	1,630	1,630
International affairs and finance:			
Personal property:			
Intangible assets	20,540	20,827	20,219
Tangible assets	638		
Real property	282	199	259
Total	21,460	21,026	20,478
Labor and welfare:			
Personal property:			
Intangible assets	133	289	184
Tangible assets	439		
Real property	317	390	275
Total	889	679	459
Agriculture and agricultural resources:			
Personal property:			
Intangible assets	5,941	13,765	13,599
Tangible assets	6,481		
Real property	1,232	65	966
Total	13,654	13,830	14,565
Natural resources:			
Personal property:			
Intangible assets	202	1,580	1,492
Tangible assets	1,494		
Real property and public domain	32,716	31,768	28,182
Total	34,412	33,348	29,674
Commerce, housing, and space technology:			
Personal property:			
Intangible assets	7,651	13,888	13,183
Tangible assets	6,793		
Real property	2,910	1,828	2,034
Total	17,354	15,716	15,217
General Government:			
Personal property:			
Intangible assets	8,831	13,028	10,474
Tangible assets	3,044		
Real property	2,692	2,137	2,128
Total	14,567	15,164	12,602
Summary:			
Personal property:			
Intangible assets	44,055	200,132	192,808
Tangible assets	156,952		
Real property, including public domain	81,925	75,830	71,756
Grand total	282,932	275,962	264,564

Note.—Intangible assets include cash, investments, accounts receivable, loans receivable, etc.

PART III

PERSONALTY INVENTORY OF EXECUTIVE, LEGISLATIVE, AND JUDICIARY OFFICES, AGENCIES, AND ESTABLISHMENTS OF THE UNITED STATES GOVERNMENT AS OF JUNE 30, 1961

REAL AND PERSONAL PROPERTY OF THE DEPARTMENT OF DEFENSE AS OF JUNE 30, 1961

Worldwide Government Personalty Recapitulation as of June 30, 1961

[In thousands of dollars]

Agency or department:	
Executive, legislative, and judiciary offices, agencies, and establishments of the U.S. Government, including financial assets of the Department of Defense, and the Corps of Engineers, civil functions	$78, 747, 330
Department of Defense (personalty)	122, 036, 000
Corps of Engineers, civil functions (personalty)	224, 000
Grand total	201, 007, 330

Treasury Department

Washington, D.C.

Summary Statement

Pursuant to request of the Honorable William L. Dawson, chairman of the Committee on Government Operations, House of Representatives, in letter dated March 9, 1961, the Treasury Department again participated in securing data and compiling figures on the governmentwide property inventory report as of June 30, 1961. The report of the Defense Department and certain branches of the Legislative Establishment and the Judiciary were sent direct to the committee and are included in another section of this report. Also the data on real property, based on reports of the agencies and General Services Administration are incorporated in a separate section. However, certain personal property of the Defense Department consisting of (1) cash of disbursing officers, (2) receivables, (3) advances to contractors, and (4) certain progress payments, are included in this section of the report by mutual agreement.

Data for the preparation of these statements as of June 30 of each fiscal year are received by the Treasury Department pursuant to the requirements under Department Circular No. 966, Supplement No. 1, dated June 1, 1956. A total of 154 Government agencies submitted 260 statements of financial condition and asset reports. All agencies cooperated fully in furnishing the Treasury Department with the required data. The Treasury Department prepared the "Statement of Personal Property of the U.S. Government" on the basis of information submitted by the agencies. A statement on "Related Real Property of Selected Agencies, Other than Defense" is also included. Figures on real and personal property of the Defense Department are reported separately and included in the overall summaries in this report. In the comparative summaries that follow, the assets of the Defense Department are excluded except for the items of personal property referred to previously.

Comparative figures on personal property of the U.S. Government (excluding the greater part of the Department of Defense shown elsewhere in this report) as of June 30, 1961 and 1960

[In thousands of dollars]

Classification	June 30, 1961	June 30, 1960	Increase or decrease (−)
Cash on hand, in banks, etc	$7,397,378	$8,925,433	−$1,528,055
Investments (other than public debt)	5,474,469	5,381,132	93,337
Accounts and notes receivable	4,523,068	5,063,686	−540,618
Commodities for sale	5,728,727	7,366,607	−1,637,880
Work in process	536,307	572,428	−36,121
Materials and supplies	9,047,593	9,068,248	−20,655
Loans receivable	24,078,524	22,766,535	1,311,989
Machinery and equipment	11,928,181	11,440,448	487,733
Other assets	10,033,083	9,155,946	877,137
Total	78,747,330	79,740,463	−993,133

NOTE.—All assets herein reported are shown in gross amounts with no deductions for allowances for losses or depreciation. Only wholly Government-owned corporation assets and other wholly owned assets are included. Assets held under trust arrangements and interagency assets, including public debt securities are excluded. The assets are in the main valued at acquisition cost (known or estimated).

As indicated above, personal property inventories exclusive of amounts reported by Defense Department in another section of this report, show a net decrease of $993 million in the fiscal year 1961. The major decreases occurred in the following classifications: Cash on hand and in banks, $1,528 million; accounts and notes receivable, $541 million; and commodities for sale, $1,638 million. The major increases for the year occurred in: Loans receivable, $1,312 million; machinery and equipment, $488 million; and other assets, $877 million. The increase in loans receivable is analyzed by type of loan in the summary that follows:

Comparative figures on gross loans outstanding

[In thousands of dollars]

Type of loan	June 30, 1961	June 30, 1960	Increase
To aid agriculture	$5,371,475	$5,365,976	$5,499
To aid homeowners	5,240,919	4,963,134	277,785
To aid industry	727,724	722,415	5,309
To aid States, territories, etc	402,752	348,915	53,837
To aid financial institutions	46,135	31,714	14,421
Foreign loans	8,678,173	8,614,632	63,541
Foreign currency loans	2,313,026	1,683,425	629,601
Other	1,298,320	1,036,324	261,996
Total	24,078,524	22,766,535	1,311,989

Preparation of the summary and the detailed statements that follow was accomplished through the close cooperation between the Treasury Department and the staff of the House Committee on Government Operations. This cooperation has been in evidence since inception of this annual report.

Statement of Personal Property of the U.S. Government as of June 30, 1961

Personal property of the U.S. Government as of June 30, 1961 (excluding the greater part of the Department of Defense shown elsewhere in this report)—Summary statement

[In thousands of dollars]

	Cash on hand, in banks and in transit	Investments	Accounts and notes receivable	Commodities for sale, etc.	Work in process	Materials and supplies [1]	Loans receivable [2]	Machinery and equipment	Other assets [3]	Total
Departments										
Agriculture	$17,624	$21	$223,734	$5,584,496	$2	$4,945	[4] $5,371,474	$408,726	$684,084	$12,295,106
Commerce	2,045		21,520	3,543	1,137	11,926	157,317	4,497,975	32,457	4,727,920
Defense (assets not reported elsewhere) [5]										
Office of the Secretary of Defense							56,535			56,535
Army	140,889		60,516				2,453		113,937	317,795
Navy	69,206		59,145				1,667		1,473,613	1,603,631
Air Force	92,921		51,384				3,446		1,055,850	1,203,601
Corps of Engineers, civil functions	877		544						1,094	2,515
Health, Education, and Welfare	42		1,441	1,627	136	2,366	131,447	317,751	113	454,923
Interior	39		133,561	14,101	253	18,446	69,088	227,538	166,132	629,158
Justice	400		299	2,446	1,588	10,731		68,281	114,174	197,919
Labor	17		128			161		5,992	259	6,557
Post Office	135,577		37,942			6,186		420,053		599,758
State	3		123,264			2,021	48,323	66,793	14,543	254,947
Treasury	6,913,983	4,948,950	[6] 3,603,263	8,035	8,664	56,212	[7] 3,369,448	652,698	2,974,502	22,535,755
Subtotal	7,373,623	4,948,971	4,316,741	5,614,248	11,780	112,994	9,211,198	6,665,807	6,630,758	44,886,120
Other Agencies										
Legislative branch	2,545		204	3,878	13,565	8,270		37,698	2,361,320	2,427,480
The judiciary	61					67		5,898	20,119	26,145
Executive Office of the President			15,246			23		27,492	8	42,769
Funds appropriated to the President	280		30,082		197	1,485,019	4,318,942	33,119	58,916	5,926,555
General Services Administration	1,418	56	33,267	66,758	7,013	7,070,752	165,921	166,986	15,351	7,527,522
Housing and Home Finance Agency	4,964	179,205	9,747			99	4,832,382	7,302	367,632	5,401,331
Atomic Energy Commission			35,920		497,616	240,736		3,756,038	36,658	4,566,968
Export-Import Bank of Washington	560	3,002	463			3	3,414,891	337	40,487	3,459,743
Farm Credit Administration	58	327,021	7				2,191	197		329,474
Federal Aviation Agency			1,370			67,239		93,868	444,777	607,254
Federal Deposit Insurance Corporation	81		26			78	1,135	(*)	8,102	9,422
Federal Home Loan Bank Board	(*)		14,817			14	45,000	540	7,042	67,413
National Aeronautics and Space Administration			4,974			17,853		133,735	6,139	162,701
Panama Canal	5,142		3,874	3,068		5,895		70,245	885	89,109
St. Lawrence Seaway Development Corporation	56		786			118		3,410		4,370

Small Business Administration	724	16,214	690	----------	----------	----------	466,030	1,409	4,442	489,509
Tennessee Valley Authority	94	----------	13,744	2,995	566	35,647	----------	604,555	408	658,009
U.S. Information Agency	----------	----------	2,256	----------	4,455	2,592	----------	32,431	6,721	48,455
Veterans' Administration	7,771	----------	38,250	37,759	24	----------	1,619,973	261,152	3,355	1,968,284
All other independent offices	1	----------	604	21	1,091	194	861	25,962	19,963	48,697
Subtotal	23,755	525,498	206,327	114,479	524,527	8,934,599	14,867,326	5,262,374	3,402,325	33,861,210
Grand total	7,397,378	5,474,469	4,523,068	5,728,727	536,307	9,047,593	24,078,524	11,928,181	10,033,083	78,747,330

[1] Includes materials for national defense.

[2] Includes foreign currency loans amounting to $2,313,026,161 (see footnote 3).

[3] Includes balances of foreign currencies in the dollar equivalent of $2,705,990,436. These currencies, acquired primarily without the payment of dollars, were generated under various Government programs, principally the Agricultural Trade Development and Assistance Act of 1954, as amended, and the Mutual Security Acts, as amended. Dollar equivalents are computed, for reporting purposes, to provide a common denominator for the currencies of the many countries involved. Foreign currencies on hand and on deposit, and loans under sec. 104(e) of the Agricultural Trade Development and Assistance Act of 1954, are stated at the rates as of June 30, 1961, at which the United States could purchase currencies on the market for regular operating purposes. Other loans are stated at the rates at which they are to be repaid or at rates in effect when the loans were extended. Currencies that are dollar denominated or guaranteed as to rate of exchange, are stated at rates specified in the agreements.

[4] Excludes loans guaranteed by the Commodity Credit Corporation amounting to $605,761,969.

[5] Includes certain figures on personal property for the Department of Defense not included under the special section of real and personal property of that Department in this report.

[6] Does not include the principal of World War I debt accounts ($11,427,523,084) on which payments have not been received since 1933.

[7] Includes World War I indebtedness of Finland amounting to $5,761,893. Does not include an amount of $28,102,000 representing loans to various States pursuant to the act approved June 23, 1836, on which no payments have been received.

*Less than $500.

NOTE.—All assets herein reported are shown in gross amounts, with no deductions for allowances for losses and depreciation. Only wholly Government-owned corporation assets and other wholly owned assets are included. Assets held under trust arrangements and interagency assets, including public debt securities owned, are excluded. The assets are, in the main, valued at acquisition cost (known or estimated).

Source: Furnished by Treasury Department.

Personal property of the U.S. Government, as of June 30, 1961

[In thousands of dollars]

	Cash on hand, in banks and in transit	Investments	Accounts and notes receivable	Commodities for sale, etc.	Work in process	Materials and supplies [1]	Loans receivable [2]	Machinery and equipment	Other assets [3]	Total
DEPARTMENT OF AGRICULTURE										
Agricultural Research Service:										
Working capital fund			$1		$2	$95		$569		$667
Special foreign currency program			5					14		19
All other			1,681			420		41,778		43,879
Extension Service			10					210	$87	307
Farmer Cooperative Service			7					81		88
Soil Conservation Service			422			114		28,744		29,280
Economic Research Service			21					977		998
Statistical Reporting Service			17					1,091		1,108
Agricultural Marketing Service			1,788	$16,783				6,333		24,904
Foreign Agricultural Service:										
Special foreign currency program			514							514
All other			24					663		687
Commodity Exchange Authority			(*)					85		85
Agricultural Stabilization and Conservation Service			1,681			158		3,384	2	5,225
Commodity Credit Corporation	$15,702		208,971	5,565,111			[4] $917,003	244,765	355,630	7,307,182
Federal Crop Insurance Corporation	(*)		5,535					446		5,981
Rural Electrification Administration	780		97				3,367,355	796	156,105	3,525,133
Farmers Home Administration:										
Disaster loans revolving fund	767		274				54,270		5,291	60,602
Farm tenant mortgage insurance fund	301		1,924				35,822		561	38,608
Loan programs	7		86			97	997,024	2,348	45,537	1,045,099
Office of the General Counsel			3					221		224
Office of the Secretary:										
Working capital fund			36			286		900	17	1,239
All other			9					391		400
Office of Information			(*)			157		141		298
Library			1					101		102
Forest Service:										
Working capital fund	58		58	2,602		758		35,968	18	39,462
All other	9	$21	569			2,860		38,720	120,836	163,015
Total, Department of Agriculture	17,624	21	223,734	5,584,496	2	4,945	5,371,474	408,726	684,084	12,295,106
DEPARTMENT OF COMMERCE										
General administration:										
Working capital fund				108				518		626
All other			49	440				3,717	895	5,101

Bureau of the Census	42		13		391	207		12,279		12,932
Coast and Geodetic Survey			317	812	24	1,005		26,747		28,905
Maritime activities:										
Federal ship mortgage insurance fund			3			3	4,006	4,502	46	8,560
Vessel operations revolving fund	818		1,985			4,398			67	7,268
War risk insurance revolving fund	14		102							116
All other	142		17,927			3,211	148,307	4,388,392	30,039	4,588,018
Inland Waterways Corporation	850		5				5,004		(*)	5,859
Patent Office	153		(*)					4,478		4,631
Bureau of Public Roads	26		368		10	117		2,677		3,198
National Bureau of Standards, revolving fund			486	2,183	446	795		35,474	1,410	40,794
Weather Bureau			265		266	2,190		19,191		21,912
Total, Department of Commerce	2,045		21,520	3,543	1,137	11,926	157,317	4,497,975	32,457	4,727,920
DEPARTMENT OF DEFENSE										
Office of the Secretary of Defense: [5] Military assistance appropriation (credit sales)							56,535			56,535
Department of the Army:										
Defense housing			39							39
Defense production guarantees							2,453			2,453
Industrial fund			1,637						746	2,383
Stock fund			13,086						558	13,644
All other (including cash held by disbursing officers)	140,889		45,754						112,633	299,276
Total, Department of the Army	140,889		60,516				2,453		113,937	317,795
Department of the Navy:										
Defense production guarantees							1,667			1,667
Industrial fund			704						6,512	7,216
Stock fund			11,265						3,870	15,135
Laundry service, Naval Academy			4							4
Marine Corps stock fund			72						2,016	2,088
All other (including cash held by disbursing officers)	69,206		47,100						1,461,215	1,577,521
Total, Department of the Navy	69,206		59,145				1,667		1,473,613	1,603,631
Department of the Air Force:										
Defense production guarantees							3,446			3,446
Industrial fund			9,126						20	9,146
Stock fund			8,777						3,214	11,991
Management fund			1							1
All other (including cash held by disbursing officers)	92,921		33,480						1,052,616	1,179,017
Total, Department of the Air Force	92,921		51,384				3,446		1,055,850	1,203,601

See footnotes at end of table.

Personal property of the U.S. Government, as of June 30, 1961—Continued

[In thousands of dollars]

	Cash on hand, in banks and in transit	Investments	Accounts and notes receivable	Commodities for sale, etc.	Work in process	Materials and supplies [1]	Loans receivable [2]	Machinery and equipment	Other assets [3]	Total
DEPARTMENT OF DEFENSE—Continued										
Corps of Engineers:										
Revolving fund			$544						$320	$864
All other (including cash held by disbursing officers)	$877								774	1,615
Total, Corps of Engineers	877		544						1,094	2,515
Total, Department of Defense (assets not reported elsewhere)	303,893		171,589				$64,101		2,644,494	3,184,077
DEPARTMENT OF HEALTH, EDUCATION, AND WELFARE										
Food and Drug Administration			94			$12		$2,891		2,997
Freedmen's Hospital								1,331		1,331
Office of Education:										
Student war loans							173		63	236
All other	1		75				130,563	4,456	10	135,105
Office of Vocational Rehabilitation			6					147		153
Public Health Service:										
Operation of commissaries, narcotic hospitals			9	$21		(*)		25	2	57
Service and supply fund			(*)	1,432	$6	4		288	(*)	1,730
Working capital fund, narcotic hospitals				68	123	77		451	5	724
All other			238			1,743	711	300,266	6	302,964
St. Elizabeths Hospital			484			474		4,540		5,498
Social Security Administration:										
Operating fund, Bureau of Federal Credit Unions	41		432					264		737
Bureau of Public Assistance			4					168		172
Children's Bureau			3					132		135
Office of the Commissioner								79	2	81
Special institutions:										
Gallaudet College			46							46
Howard University			28							28
Office of the Secretary:										
Working capital fund				106	7	33		321	14	481
All other			22			23		2,392	11	2,448
Total, Department of Health, Education, and Welfare	42		1,441	1,627	136	2,366	131,447	317,751	113	454,923

Department of the Interior										
Commission of Fine Arts								23		23
Bonneville Power Administration			9,737			4,524		10,918	121	25,300
Southeastern Power Administration			2,199					88	149	2,436
Southwestern Power Administration			1,159			582		779	2	2,522
Bureau of Land Management			9,491			535		9,892		19,918
Bureau of Indian Affairs:										
Liquidation of Hoonah housing project							173			173
Revolving fund for loans							10,347			10,347
All other			97,779			568	43	29,716	394	128,500
Bureau of Reclamation:										
Upper Colorado River Basin fund			68			252		17,509	4,841	22,670
Continuing fund for emergency expenses, Fort Peck project, Montana			28			90		240	14	372
All other			7,393			4,140	34,711		133,685	179,929
Geological Survey			1,925	11,752	144	609		23,833		38,263
Bureau of Mines:										
Development and operation of helium properties			75	178	1	843		26,873	2,839	30,809
All other			23			465		24,423		24,911
National Park Service			2,089			784		23,332	21,247	47,452
Fish and Wildlife Service:										
Office of the Commissioner			(*)					25		25
Bureau of Sport Fisheries and Wildlife			114					19,841		19,955
Bureau of Commercial Fisheries:										
Fisheries loan fund	38		18				6,507		118	6,681
All other			228			405		7,727		8,360
Office of Territories:										
Territory of the Pacific Islands, loans to private trading enterprises							144			144
All other						1	16,814	12		16,827
Virgin Islands Corporation	1		433	2,082	108	973	120	3,524	327	7,568
Alaska Railroad revolving fund			793			3,666		27,701	1,809	33,969
Office of the Secretary:										
Working capital fund				89		9		265		363
All other			9				229	817	586	1,641
Total, Department of the Interior	39		133,561	14,101	253	18,446	69,088	227,538	166,132	629,158
Department of Justice										
Legal activities and general administration	272		20			53		8,239	112,764	121,348
Federal Bureau of Investigation			50			205		24,802		25,057
Immigration and Naturalization Service	109		218			42		11,603		11,972
Federal prison system:										
Bureau of Prisons						3,563		14,986	1,397	19,946
Federal Prison Industries, Inc	19		11	2,446	1,588	6,868		8,651	13	19,596
Total, Department of Justice	400		299	2,446	1,588	10,731		68,281	114,174	197,919

See footnote at end of table.

77639 O—62——3

Personal property of the U.S. Government, as of June 30, 1961—Continued

[In thousands of dollars]

	Cash on hand, in banks and in transit	Investments	Accounts and notes receivable	Commodities for sale, etc.	Work in process	Materials and supplies [1]	Loans receivable [2]	Machinery and equipment	Other assets [3]	Total
DEPARTMENT OF LABOR										
Office of the Secretary: Working capital fund	(*)		$1			$59		$220	$7	$287
Bureau of Employment Security:										
Advances to employment security administration account, unemployment trust fund									82	82
Farm labor supply revolving fund	$17		8			102		272	170	569
All other			119					5,500		5,619
Total, Department of Labor	17		128			161		5,992	259	6,557
POST OFFICE DEPARTMENT										
Post Office Department: Postal fund	135,577		37,942			6,186		420,053		599,758
STATE DEPARTMENT										
State Department	3		123,264			2,021	$48,323	66,793	14,543	254,947
TREASURY DEPARTMENT										
Office of the Secretary:										
Reconstruction Finance Corporation, liquidation fund	9		17				14,601		446	15,073
Civil defense loan program	(*)						798		2	800
All other			(*)			77		403	5,810	6,290
Bureau of Accounts	49,366		5			526		4,261		54,158
Foreign currencies acquired without dollars									2,581,459	2,581,459
Miscellaneous loans and certain other assets		$4,948,835	[6] 1,753,626				[7] 3,354,049		206,865	10,263,375
Bureau of the Public Debt			1			2,729		3,701		6,431
Office of the Treasurer:										
Check forgery insurance fund			49							49
All other	6,694,120		(*)			5,821		840		6,700,781
Bureau of Customs	3,953		921			21		8,639	1	13,535
Internal Revenue Service:										
Revenue accounts	54,546		1,842,430						1,612	1,898,588
Administrative accounts			371			396		52,964	462	54,193
Bureau of Narcotics			33			15		799	208	1,055
U.S. Secret Service			9			42		609		660
Bureau of the Mint			6	$13	$154	946		6,163		7,282
Bureau of Engraving and Printing			3	2,997	3,669	1,867		24,203	170	32,909

Coast Guard:										
Supply fund	1		87	4,744						4,832
Yard fund			6	281	4,116	1,922		2,643	68	9,036
All other	89	115	5,603		725	41,820		546,862	6	595,220
Exchange stabilization fund	111,867		93					46	177,341	289,347
Comptroller of the Currency	32		3			30		565	52	682
Total, Treasury Department	6,913,983	4,948,950	3,603,263	8,035	8,664	56,212	3,369,448	652,698	2,974,502	22,535,755
LEGISLATIVE BRANCH										
Senate	323					539		2,687		3,549
House of Representatives	394							4,410		4,804
Architect of the Capitol						1,473		2,573	1,496	5,542
Library of Congress	369			770		26		2,476	2,359,719	2,363,360
General Accounting Office			196			93		2,662		2,951
Government Printing Office:										
Revolving fund	1,459		8	3,108	13,565	6,139		22,192	105	46,576
All other								698		698
Total, legislative	2,545		204	3,878	13,565	8,270		37,698	2,361,320	2,427,480
THE JUDICIARY										
Supreme Court of the United States	(*)					24		352	1,141	1,517
All other	61					43		5,546	18,978	24,628
Total, judiciary	61					67		5,898	20,119	26,145
EXECUTIVE OFFICE OF THE PRESIDENT										
The White House Office						23		348		371
Bureau of the Budget			7					480		487
Council of Economic Advisers			1					62		63
National Security Council								117		117
Office of Civil and Defense Mobilization:										
Civil defense procurement fund			12							12
All other			15,226					26,483	8	41,717
Federal Radiation Council			(*)					2		2
Total, Executive Office of the President			15,246			23		27,492	8	42,769
FUNDS APPROPRIATED TO THE PRESIDENT										
Mutual Security:										
Mutual security program (ICA)			28,462			1,369	19,324	25,586	1,414	76,155
Mutual security loans (Export-Import Bank of Washington)	226						3,636,138		47,696	3,684,060
Development Loan Fund			2				513,544	147	6,709	520,402
Total, mutual security	226		28,464			1,369	4,169,006	25,733	55,819	4,280,617

See footnote at end of table.

Personal property of the U.S. Government, as of June 30, 1961—Continued

[In thousands of dollars]

	Cash on hand, in banks and in transit	Investments	Accounts and notes receivable	Commodities for sale, etc.	Work in process	Materials and supplies [1]	Loans receivable [2]	Machinery and equipment	Other assets [3]	Total
FUNDS APPROPRIATED TO THE PRESIDENT—Con.										
Defense production expansion:										
Export-Import Bank of Washington							$15,055		$20	$15,075
General Services Administration	$44		$1,602		$197	$1,483,650		$7,386	952	1,493,831
Interior Department (Defense Minerals Exploration Administration)							13,295			13,295
Treasury Department	10		16				121,586		2,125	123,737
Total, defense production expansion	54		1,618		197	1,483,650	149,936	7,386	3,097	1,645,938
Total, funds appropriated to the President	280		30,082		197	1,485,019	4,318,942	33,119	58,916	5,926,555
INDEPENDENT OFFICES										
GENERAL SERVICES ADMINISTRATION										
Real property activities:										
Buildings management fund	21		113		7,013	2,515		4,773	246	14,681
Construction services, public buildings			1							1
Personal property activities: General supply fund	780		1,512	$66,297		108		37,930	142	106,769
Public Works Administration (in liquidation)			36				77,269		730	78,035
Stockpiling activities:										
Defense production guarantees, defense materials procurement activities			26							26
Strategic and critical materials	13		5,139			7,057,803		33	3	7,062,991
General activities:										
Federal Facilities Corporation	7		28	399			6,632	312	56	7,434
Reconstruction Finance Corporation liquidation fund	1	$2	8,938				558	1,961	153	11,613
Working capital fund	(*)		(*)	62				362		424
All other	596	54	17,474			10,326	81,462	121,615	14,021	245,548
Total, General Services Administration	1,418	56	33,267	66,758	7,013	7,070,752	165,921	166,986	15,351	7,527,522
HOUSING AND HOME FINANCE AGENCY										
Office of the Administrator:										
College housing loans			53				958,048		7,099	965,200
Public facility loans			24				55,449		778	56,251
Public works planning fund									16,838	16,838
Revolving fund (liquidating programs)	6		687				20,411	6	31,832	52,942

Urban renewal fund			136				78,558		2,054	80,748
Community disposal operations fund	25		(*)				4,345		40	4,410
All other			41					1,093		1,134
Federal National Mortgage Association:										
Investment in secondary market operations		178,740								178,740
Management and liquidating functions	332		1,263				1,587,118	648	5,891	1,595,252
Special assistance functions			959				1,828,775		8,040	1,837,774
Federal Housing Administration	4,558	465	6,183				202,195	3,892	292,610	509,903
Public Housing Administration (low-rent public housing program fund)	43		401			99	97,483	1,663	2,450	102,139
Total, Housing and Home Finance Agency	4,964	179,205	9,747			99	4,832,382	7,302	367,632	5,401,331
ATOMIC ENERGY COMMISSION										
Atomic Energy Commission			35,920		497,616	240,736		3,756,038	36,658	4,566,968
EXPORT-IMPORT BANK OF WASHINGTON										
Regular lending activities	560		463			3	3,367,699	337	39,469	3,408,531
Liquidation of certain RFC assets		3,000					6		(*)	3,006
Foreign currency loans (sec. 104(e), Public Law 480)		2					47,186		1,018	48,206
Total, Export-Import Bank of Washington	560	3,002	463			3	3,414,891	337	40,487	3,459,743
FARM CREDIT ADMINISTRATION										
Investment in banks for cooperatives		181,274								181,274
Federal Farm Mortgage Corporation							2,191			2,191
Investment in Federal intermediate credit banks		144,917								144,917
Production credit associations investment fund		830								830
Administrative expense limitation	58		7					197		262
Total, Farm Credit Administration	58	327,021	7				2,191	197		329,474
FEDERAL AVIATION AGENCY										
Federal Aviation Agency			1,370			67,239		93,868	444,777	607,254
FEDERAL DEPOSIT INSURANCE CORPORATION										
Federal Deposit Insurance Corporation	81		26			78	1,135	(*)	8,102	9,422
FEDERAL HOME LOAN BANK BOARD										
Federal Home Loan Bank Board revolving fund			1,515			13		413	1	1,942
Federal Savings and Loan Insurance Corporation	(*)		13,302			1	45,000	127	7,041	65,471
Total, Federal Home Loan Bank Board	(*)		14,817			14	45,000	540	7,042	67,413
NATIONAL AERONAUTICS AND SPACE ADMINISTRATION										
National Aeronautics and Space Administration			4,974			17,853		133,735	6,139	162,701

See footnotes at end of table.

Personal property of the U.S. Government, as of June 30, 1961—Continued

[In thousands of dollars]

	Cash on hand, in banks and in transit	Investments	Accounts and notes receivable	Commodities for sale, etc.	Work in process	Materials and supplies [1]	Loans receivable [2]	Machinery and equipment	Other assets [3]	Total
PANAMA CANAL										
Canal Zone Government	$130		$544			$104		$2,832	$17	$3,627
Panama Canal Company:										
Panama Canal Company fund	5,012		3,330	$3,068		5,791		67,413	868	85,482
Total, Panama Canal	5,142		3,874	3,068		5,895		70,245	885	89,109
ST. LAWRENCE SEAWAY DEVELOPMENT CORPORATION										
St. Lawrence Seaway Development Corporation	56		786			118		3,410		4,370
SMALL BUSINESS ADMINISTRATION										
Revolving fund (lending operations)	718	$16,214	625				$462,280		4,117	483,954
Reconstruction Finance Corporation liquidation fund	6		39				3,750		310	4,105
All other	(*)		26					1,409	15	1,450
Total, Small Business Administration	724	16,214	690				466,030	1,409	4,442	489,509
TENNESSEE VALLEY AUTHORITY										
Tennessee Valley Authority	94		13,744	2,995	$566	35,647		604,555	408	658,009
U.S. INFORMATION AGENCY										
U.S. Information Agency			2,256		4,455	2,592		32,431	6,721	48,455
VETERANS' ADMINISTRATION										
Canteen service revolving fund	3,377		495	4,568				6,307	10	14,757
Direct loans to veterans and reserves			208				1,228,652		1,400	1,230,260
Rental, maintenance and repair of quarters	1		3					5		9
Service-disabled veterans' insurance fund			(*)				1,559		34	1,593
Soldiers' and sailors' civil relief							52			52
Veterans' special term insurance fund							344		6	350
Vocational rehabilitation revolving fund	2		(*)				92			94
Supply fund	463		80	31,315	24			310		32,192
Loan guaranty fund			24,252				388,545		1,033	413,830
All other	3,928		13,212	1,876			729	254,530	872	275,147
Total, Veterans' Administration	7,771		38,250	37,759	24		1,619,973	261,152	3,355	1,968,284

Advisory Commission on Intergovernmental Relations			(*)					13		13
American Battle Monuments Commission								465		465
Civil Aeronautics Board	1		47			3		723		774
Civil Service Commission:										
Investigations			54		1,071			666		1,791
All other			35			67		2,551	2	2,655
Commission on Civil Rights			(*)					75		75
Federal Coal Mine Safety Board of Review						9				9
Federal Communications Commission			5			7		2,781		2,793
Federal Mediation and Conciliation Service			9					381		390
Federal Power Commission			98	21		23		1,025		1,167
Federal Trade Commission			14			5		1,021		1,040
Foreign Claims Settlement Commission						1		78		79
Historical and Memorial Commissions:										
Civil War Centennial Commission								7		7
Corregidor Bataan Memorial Commission								(*)		(*)
Indian Claims Commission								23		23
Interstate Commerce Commission			61			19		2,606	273	2,959
National Capital Planning Commission							861	57		918
National Capital Transportation Agency			(*)					25		25
National Labor Relations Board			116					1,093		1,209
National Mediation Board								159		159
National Science Foundation			122					1,155	19,330	20,607
Outdoor Recreation Resources Review Commission			(*)					23		23
Renegotiation Board								202		202
Securities and Exchange Commission			35					711	229	975
Selective Service System			1					6,882		6,883
Smithsonian Institution			(*)		20	60		2,139	129	2,348
Subversive Activities Control Board								59		59
Tariff Commission			6					772		778
Tax Court of the United States			1					240		241
United States Study Commission, Southeast River Basins								30		30
Total, all other independent offices	1		604	21	1,091	194	861	25,962	19,963	48,697
Grand total	7,397,378	5,474,469	4,523,068	5,728,727	536,307	9,047,593	24,078,524	11,928,181	10,033,083	78,747,330

[1] Includes materials for national defense.

[2] Includes foreign currency loans amounting to $2,313,026,161. (See footnote 3.)

[3] Includes balances of foreign currencies in the dollar equivalent of $2,705,990,436. These currencies, acquired primarily without the payment of dollars, were generated under various Government programs, principally the Agricultural Trade Development and Assistance Act of 1954, as amended, and the Mutual Security Acts, as amended. Dollar equivalents are computed, for reporting purposes, to provide a common denominator for the currencies of the many countries involved. Foreign currencies on hand and on deposit, and loans under sec. 104(e) of the Agricultural Trade Development and Assistance Act of 1954, are stated at the rates as of June 30, 1961, at which the United States could purchase currencies on the market for regular operating purposes. Other loans are stated at the rates at which they are to be repaid or at rates in effect when the loans were extended. Currencies that are dollar denominated or guaranteed as to rate of exchange, are stated at rates specified in the agreements.

[4] Excludes loans guaranteed by the Commodity Credit Corporation amounting to $605,761,969.

[5] Includes certain figures on personal property for the Department of Defense not included under the special section of real and personal property of that Department in this report.

[6] Does not include the principal of World War I debt accounts ($11,427,523,084) on which payments have not been received since 1933.

[7] Includes World War I indebtedness of Finland amounting to $5,761,893. Does not include an amount of $28,102,000 representing loans to various States pursuant to the act approved June 23, 1836, on which no payments have been received.

*Less than $500.

NOTE.—All assets herein reported are shown in gross amounts, with no deductions for allowances for losses and depreciation. Only wholly Government-owned corporation assets and other wholly owned assets are included. Assets held under trust arrangements and interagency assets, including public debt securities owned, are excluded. The assets are, in the main, valued at acquisition cost (known or estimated).

Source: Furnished by Treasury Department.

TREASURY DEPARTMENT

FISCAL SERVICE

Washington

REGULATION RELATING

TO THE SUBMISSION OF CERTAIN

FINANCIAL STATEMENTS BY GOVERNMENT AGENCIES

1956
Department Circular No. 966
Supplement No. 1

Fiscal Service
Bureau of Accounts

TREASURY DEPARTMENT,
OFFICE OF THE SECRETARY,
Washington, D. C., June 1, 1956.

To Heads of Departments and Agencies and Others Concerned:

The Treasury Department has been requested to furnish the Committee on Government Operations, House of Representatives, with information on properties and assets of the United States Government in connection with the committee's responsibilities for conducting a continuing study of the assets of the Government.

Accordingly, Department Circular No. 966, dated January 30, 1956, is amended as follows:

SCOPE

1. Paragraph 3 is amended by adding the following subparagraph d:

"d. Each executive agency and activity not included in the preceding subparagraphs."

PERIODIC REPORTS REQUIRED

2. The first sentence in paragraph 6 is amended to read as follows:

"Agencies responsible for the administration of corporate or noncorporate activities of the type specified in subparagraphs a, b, and c of paragraph 3 shall furnish all of the following periodic financial statements for each such activity whereas agencies referred to in subparagraph d or paragraph 3 are requested to furnish only the Statement of Financial Condition referred to in subparagraph a of this paragraph."

EFFECTIVE DATE

3. This supplement is effective immediately.

W. RANDOLPH BURGESS,
Acting Secretary of the Treasury.

TREASURY DEPARTMENT

FISCAL SERVICE

Washington

INSTRUCTIONS UNDER SUPPLEMENT NO. 1, TREASURY DEPARTMENT CIRCULAR NO. 966

Relating to the submission of certain financial statements by Government agencies

AUTHORITY FOR INSTRUCTIONS

1. These instructions are issued pursuant to Supplement No. 1, dated June 1, 1956, to Treasury Department Circular No. 966 of January 30, 1956, which requires all executive agencies not heretofore reporting under this regulation to furnish the Treasury Statements of Financial Condition.

AGENCY LIAISON

2. All questions pertaining to the regulations or these instructions should be submitted to the Bureau of Accounts, Treasury Department.

COVERAGE OF REPORTS

3. The reports required shall cover all programs and activities under the control of the agency reporting including those operations conducted in the Territories or overseas. Trust programs or activities will be reported separately and identified as such. Agencies maintaining accounts at the bureau level will submit individual bureau reports without consolidation. Assets and liabilities accounted for at the departmental level and not included in the individual bureau reports should be reported separately so that all assets of the department will be included.

REPORTS REQUIRED

4. Executive agencies now reporting under Department Circular No. 966 will continue to do so in accordance with the provisions of the circular, and instructions issued pursuant thereto, except that an additional copy of the Statement of Financial Condition as of the end of each fiscal year and each schedule supporting such statement shall be submitted to the Treasury Department. All other appropriation and fund account activities not now being reported upon quarterly under Department Circular No. 966 shall be reported upon on a consolidated "Statement of Financial Condition," Standard Form 220, insofar as practicable, in accordance with the requirements of Section II of the instructions issued under Treasury Department Circular No. 966 with the following exceptions:

a. Supplemental schedules 1 through 5 supporting the Statement of Financial Condition will not be required. However, the supplementary statement indicating the basis of figures and special accounting practices required by paragraph 6 of the instructions shall be submitted for all activities and funds reported. Such supplementary statement may be furnished by November 1, if any agency finds that additional time is needed for its preparation.

b. In lieu of reporting "Net Investment" as required by paragraphs 30 through 34 of the instructions, line 68 may be used for reporting the amount of "Unexpended Appropriations" and line 69 may be used for reporting "Invested and Donated Capital" or its equivalent. Such titles shall be typed in.

c. It is recognized that some agencies, having primarily administrative-type activities may not yet have developed their formal accounting procedures to provide balance sheet types of financial statements. For such agencies only the "Asset" side of the Statement is required at this time. However, those agencies not reporting a complete "Statement of Financial Condition" should advise the Treasury as to the probable date that such Statements can be expected.

d. An original and one copy of each report shall be submitted to the Bureau of Accounts, Treasury Department, as of June 30 of each fiscal year as soon thereafter as possible but no later than the following September 30. Two additional copies should be prepared and submitted directly to the Bureau of the Budget.

LAND, STRUCTURES, AND EQUIPMENT

5. That part of paragraph 21 of the instructions relating to the reporting of buildings, structures, and facilities in process of construction is amended to add to the last sentence "and will be reported and so identified on line 36 of Form 220 rather than on lines 30 and 31."

SUPPLY OF FORMS

6. Standard Form 220 (Treasury Department Circular No. 966) will be used by reporting agencies and may be obtained through the supply facilities of the General Services Administration.

BASIS OF REPORTS

7. The monetary values reported shall be in accordance with the requirements of Department Circular No. 966 in all cases where accounts are maintained. Where accounts are not maintained such values may be determined from other records or on the basis of estimates according to the best information obtainable. When estimates are used in any line item "Est." shall be typed after the line title.

AGREEMENT WITH OTHER REPORTS

8. In all cases where similar information is being reported as of the same date to committees of Congress, other Government offices or agencies such as the Bureau of the Budget, the General Services Administration, or published in reports of the agency, care must be exercised by the reporting agency to insure agreement of the data submitted. As a specific example, the values reported for (1) land, (2) buildings, and (3) structures and facilities shall be determined in accordance with General Services Administration Circular No. 80, as supplemented, and must agree with the total of the reports rendered to that agency on an installation basis. For treatment of the costs of buildings, structures and facilities under construction not reported to the General Services Administration but included in this

report see paragraph 5 of these instructions. Those agencies reporting on public domain to the House Committee on Government Operations, should furnish a copy of each such report to the Treasury.

EFFECTIVE DATE

9. These instructions shall be effective with the reports to be submitted as of June 30, 1956.

W. T. HEFFELFINGER,
Fiscal Assistant Secretary.

TREASURY DEPARTMENT
Washington

REGULATION RELATING TO THE SUBMISSION OF BUSINESS-TYPE FINANCIAL STATEMENTS BY GOVERNMENT CORPORATIONS AND CERTAIN UNINCORPORATED AGENCIES

1956
Department Circular No. 966

Fiscal Service
Bureau of Accounts

TREASURY DEPARTMENT,
OFFICE OF THE SECRETARY,
Washington, D. C., January 30, 1956.

To Heads of Departments and Agencies and Others Concerned:

PURPOSE OF REGULATION

1. The financial statements and related information to be submitted under these regulations are required to furnish financial information for use by the Treasury Department in discharging its responsibility under the Budget and Accounting Procedures Act of 1950 for compilation of overall financial reports of the Government, and for use by the Bureau of the Budget in following through with the budgetary programs of the reporting agencies.

AUTHORITY FOR REGULATION

2. This regulation is issued pursuant to Section 114 of the Budget and Accounting Procedures Act of 1950 (31 U. S. C. 66b) which authorizes the Secretary of the Treasury to require from agencies reports and information for the effective performance of his responsibility for preparing such reports for the information of the President, the Congress, and the public as will present the results of the financial operations of the Government. As authorized by said section, the regulation provides for the furnishing of such financial data as are required by the Director of the Bureau of the Budget.

SCOPE OF REGULATION

3. This regulation requires the submission of financial statements by corporate and noncorporate Government agencies of the following character:

a. All wholly owned and mixed ownership Government corporations specifically included in the Government Corporation Control Act and amendments thereto, or subsequently brought under the provisions of that Act.

b. All other activities of the Government operating as revolving funds (accounts symbolized 4000–4999 and 8400–8499 by the Treasury Department), for which business-type public enterprise or intragovernmental fund budgets are required by the Bureau of the Budget.

c. Other activities or agencies (1) which are of a business-type nature; or (2) whose operations, services, or functions are largely self-liquidating or primarily of a revenue producing nature; or (3) whose operations result in the accumulation of substantial inventories, investments or other recoverable assets. Agencies and other activities to report under this category will be designated by the Fiscal Assistant Secretary of the Treasury.

ISSUANCE OF INSTRUCTIONS

4. Financial statements and related information under this regulation shall be prepared and submitted by the agencies concerned, in the form and the manner prescribed in the procedural instructions issued by the Fiscal Assistant Secretary of the Treasury.

WAIVERS

5. The Fiscal Assistant Secretary of the Treasury is authorized to waive the provisions of this regulation in whole or in part as to any agency or activity when it is determined that full compliance by such agency or activity is not necessary to accomplish the overall objective to obtain information required for the preparation of financial reports or for the purposes of the Bureau of the Budget.

PERIODIC REPORTS REQUIRED

6. Agencies responsible for the administration of corporate or noncorporate activities of the type specified in paragraph 3 shall furnish for each such activity periodic financial statements, as follows:

a. A *Statement of Financial Condition* showing the assets, liabilities, and investments of the United States Government in the enterprise.

b. A *Statement of Income and Expense and Changes in Accumulated Net Income (or Deficit)* showing in condensed form the earnings or losses arising from operations and changes in accumulated net income (or deficit) for the fiscal year to the end of the reporting period.

c. A *Statement of Sources and Application of Funds* showing the manner in which funds have been applied to the acquisition of assets, to expenses, and to retirement of borrowings and capital; the manner in which funds have been provided by the realization

of assets, by income, by borrowings and capital contributions; and from which the net effect of such operations on the budget for the Government as a whole can be determined.

d. A *Statement of Long-range Commitments and Contingencies* containing a short description of the program and a statement showing the gross amount outstanding of loans guaranteed or insured by the reporting agency, insurance programs, obligations issued on credit of or guaranteed by the United States, long-range commitments and other contingent liabilities, and assets held as offsets to such liabilities.

ACCOUNTING SUPPORT FOR REPORTS

7. One of the principles upon which the Treasury Department is proceeding in connection with the responsibility for preparing central financial reports is that such reports should present fairly the financial condition and results of operations of the agencies as shown by their books and records. Hence, agencies shall furnish the Treasury Department with such information regarding the accounting basis for their reports submitted under this regulation, as may be required for proper evaluation of such reports.

EFFECTIVE DATE

8. This regulation, with the concurrence of the Director of the Bureau of the Budget, supersedes Budget-Treasury Regulation No. 3, dated September 1, 1944, and revised March 15, 1947, issued pursuant to Executive Order No. 8512 of August 13, 1940, as amended by Executive Order No. 9084 of March 3, 1942, and shall be effective with the period ending March 31, 1956.

W. Randolph Burgess,
Acting Secretary of the Treasury.

Treasury Department
FISCAL SERVICE
Washington

Instructions Under Treasury Department Circular No. 966

Relating to the submission of business-type financial statements by Government corporations and certain unincorporated agencies

I. GENERAL

AUTHORITY FOR INSTRUCTIONS

1. These instructions are issued pursuant to Treasury Department Circular No. 966, issued under the authority contained in Section 114 of the Budget and Accounting Procedures Act of 1950 (31 U. S. C. 66b).

SCOPE OF INSTRUCTIONS

2. These instructions explain the kinds of reports and other information to be furnished to the Treasury Department under the regulation; the periods of time to which the reports shall relate; and other reporting specifications, including information concerning accounting support of the data reported.

3. All questions pertaining to the regulations or these instructions should be submitted to the Bureau of Accounts, Treasury Department.

KINDS OF REPORTS AND INFORMATION REQUIRED

4. The financial statements shall be submitted on the following standard forms:

Standard Form 220. Statement of Financial Condition
Standard Form 221. Statement of Income and Expense
Standard Form 222. Statement of Sources and Application of Funds
Standard Form 223. Statement of Long-range Commitments and Contingencies

The printed forms may be purchased through the General Services Administration. Supporting schedules to be submitted as hereinafter required should be prepared or reproduced on letter size (8 by 10½ inches) paper with appropriate title and references. Minus or "red" figures should be indicated by an asterisk (*). A duly authorized officer of the reporting agency will sign the original Standard Form 221. The copies need not be signed but should bear the name of the signing officer.

5. Where there are several regional corporations or institutions in a financial system performing identical functions, such as the twelve banks of the Federal intermediate credit bank system, consolidated statements shall be prepared and submitted for the system. Separate statements for each regional corporation or institution are not required. Where a single fund operated by an unincorporated agency covers activities made up of unlike functions, agencies may be requested to submit separate statements on a program or functional basis.

6. Each item group reported on the Statement of Financial Condition and the Statement of Long-range Commitments and Contingencies submitted for the last quarter in each fiscal year, should be described, in reasonable detail, outlining the accounting principles followed in reporting each item group on these statements unless such descriptive material is included in annual reports of the agencies submitted under paragraph 8 below. The description of the item groups should cover such subjects as (1) nature of accounts, e. g., whether on a cash, accrual, or modified accrual basis; (2) basis of reporting, e. g., whether at cost or some other value; (3) methods used in determining and reporting allowances for losses; (4) extent of departure from the account classifications provided in the regulation; and (5) extent, if any, of departure in reporting from the preceding year. The descriptive matter should be presented in the same order in which the respective item groups appear in the statements.

Reporting periods and distribution of statements

Statement or schedule	Frequency	Original to Treasury	Two copies to Budget Bureau
Forms:			
Standard Form 220	Quarterly	X	X
Standard Form 221	do	X	X
Standard Form 222	do	X	X
Standard Form 223	Semiannually	X	X
Schedules:			
1. Cash and Fund Balances	Quarterly	X	X
1a. Cash in Banks	Annually	X	
2. Investments in Public Debt Securities	Monthly	X	
3. Investments Other Than Public Debt Securities	Quarterly	X	X
4. Loans Receivable—Other Loans	do	X	X
5. Bonds, Debentures, and Notes Payable	do	X	X
Description of Items	Annually	X	X

The statements due quarterly as of the quarters ending September 30, December 31, March 31, and June 30 of each year shall be submitted on or before the 15th of the second month following those dates, except that all statements required at the fiscal year end should be submitted as soon as possible following the close of the fiscal year, but not later than the following September 30. Schedule 2—Investments in Public Debt Securities, provided for in paragraph 14f, shall be submitted each month within twenty days after the month for which it is rendered. The original of each statement and schedule shall be submitted to:

Report Preparation Branch
Division of Central Reports
Bureau of Accounts
Treasury Department

Two copies of each statement indicated above for the Bureau of the Budget shall be submitted directly to that agency at the same time the originals are sent to the Treasury.

8. Any corporation or agency required to report under this regulation, which prepares an annual financial report for publication or general distribution outside the agency, shall furnish one copy thereof to the Division of Central Reports, Bureau of Accounts, Treasury Department and two copies to the Bureau of the Budget at the time the report becomes available for distribution.

ACCOUNTING SUPPORT FOR REPORTS

9. As stated in the regulation, one of the principles upon which the Treasury Department is proceeding in connection with its responsibility for preparing central financial reports is that such reports present fairly the financial condition and results of operations of agencies, as shown by their books and records. The statements for the period ending June 30 should be in agreement with the corresponding statements submitted annually to the Bureau of the Budget for the last completed fiscal year, recognizing that the arrangement and grouping of items in accordance with the prescribed forms of this regulation may not provide a breakdown that is identical in all respects with that required for the corresponding Budget statements.

EFFECTIVE DATE

10. These procedural instructions shall be effective with the reports to be submitted for the quarter ending March 31, 1956.

II. STATEMENT OF FINANCIAL CONDITION

GENERAL

11. The *Statement of Financial Condition* (*Standard Form 220*) will show in condensed form the assets, liabilities, investment of the United States Government, and other capital of each of the reporting corporations and enterprises. The items to be reported under each classification are described below with appropriate reference to the line number on Standard Form 220. For purposes of uniformity, reporting agencies will adhere to the group classifications provided. Certain group classifications contain blank lines for reporting items to be determined and titled by the reporting agency. Supporting detail for certain items shall be furnished in supplemental schedules as indicated. Other supplemental schedules in addition to those specified herein may on occasion be requested from selected reporting agencies.

12. *Interagency Items.*—Interagency receivables and payables representing amounts due to and from other Federal Government agencies on open accounts, notes, or similar indebtedness will be reported on the separate lines provided therefor under the appropriate asset and liability groups on the Statement of Financial Condition. Any reporting agency holding securities or a proprietory interest in the capital of another Government agency will report such holding under investments and include the same as a separate item in Schedule 3 (see paragraph 14f). Bonds, debentures, and notes payable of the reporting agency which are payable to other Government agencies shall be reflected on Schedule 5.

REPORTING OF ASSETS

13. *Cash and Fund Balances.*—Report under this group cash belonging to the reporting agency or held for the account of others, including unexpended balances of funds made available by appropriation. Balances on deposit in banks and in the Treasury should be reflected on a basis of confirmed deposits and checks issued and consistent with the basis for determining unexpended balances of appropriations and funds in the Treasury central accounts. The itemization hereunder will show:

a. *Cash in banks* (*line 1*).—Report on this line cash in commercial banks which is subject to withdrawal by the reporting agency for regular operations.

b. *Cash on hand and in transit* (*line 2*).—Report on this line cash on hand. Imprest funds and advances with agent cashiers will be included only in cases where the amount of the initial advance was made from a commercial bank account or was treated as a reduction in the fund balance available with the United States Treasury. Imprest funds, advances to agent cashiers, and all other cash on hand not related to specific appropriations or funds but treated as part of the accountability of disbursing officers shall not be included. This item will also

include collections undeposited and deposits for which certificates of deposit have not been confirmed by depositaries as of the close of the period except where such amounts have been included in the accountability of disbursing officers.

c. *Fund balances with United States Treasury.*

(1) *Operating funds (line 3).*—Report on this line (a) amounts available in general, special, and revolving fund accounts including all amounts on deposit in corporation checking accounts with the Treasurer of the United States and on deposit with the Treasurer as special agent for the payment of matured principal and interest of bonds and debentures; and (b) unexpended balances of allocated working fund advances *made to* other agencies.

(2) *Trust and deposit funds (line 4).*—Report on this line balances of trust and deposit fund accounts which have been segregated as such under separate symbols in the Treasury and for which the liabilities are included on lines 46 and 47.

(3) *Allocations from other agencies (line 5).*—Report on this line unexpended balances of allocation and allocated working fund advances received *from* other agencies, regardless of the type of fund account from which advanced (consolidated reports prepared by the Treasury will eliminate this line together with the corresponding liability).

d. *Supplemental Schedule 1.*—A schedule showing the distribution by appropriation and fund account symbol of the amounts reported under "Cash and Fund Balances," by line item, will be presented in accordance with the format illustrated. In those instances where the statement covers only a single fund, the symbol of the fund may be shown in the stub for the appropriate line in lieu of submitting a separate schedule. Once each year, as of June 30, the amount of "Cash in banks" (line 1) will be itemized by bank, location, and amount in accordance with the format illustrated as Schedule 1a.

14. *Investments.*—Report under this group securities acquired and held for investment purposes. The itemization hereunder will show:

a. *Public debt securities (par value) (line 6).*—Report on this line the par value of investments in bonds, notes, bills or other public debt obligations issued by the United States.

b. *Securities of wholly owned Government enterprises (line 7).*—Report on this line investments in securities of wholly owned Government enterprises, including evidences of obligations, capital stock and paid-in surplus. Such securities shall be reported at par.

c. *Unamortized premium or discount (line 8).*—Report on this line the amount of unamortized premium (+) or discount (−) applicable to the securities reported on lines 6 and 7.

d. *Other securities (line 9).*—Report on this line all securities acquired and held for investment purposes other than those reported on lines 6 and 7 above. Such securities shall be reported at par, plus or minus unamortized premium or discount, if any.

e. *Allowance for losses (line 10).*—Report on this line the estimated losses on "Other securities" line 9.

f. *Supplemental Schedules 2 and 3.*—The supporting data for "Public debt securities (par value)" (line 6) will be prepared

77639 O-62—4

monthly as illustrated by Schedule 2 and submitted each month within 20 days after the month for which it is rendered. Data supporting "Securities of wholly owned Government enterprises" (line 7) and "Other securities" (line 9) will be prepared *quarterly* to accompany the Statement of Financial Condition. The amounts of investments shown on line 7 shall be supported in detail in Schedule 3 showing for each issue, the name of the issuing agency, the date of the issue, the interest rate, the call and maturity dates, the par and book values, and whether guaranteed or not guaranteed by the United States. Investments reported on line 9 shall be shown on Schedule 3 itemized to show securities of mixed-ownership and Government-sponsored corporations separately from securities in other general classifications.

15. *Advances to Contractors and Agents.*—Report under this group the amount of unapplied advances outstanding with contractors or agents. The itemization hereunder will show:

a. *Government agencies* (*line 11*).—Report on this line advances made to other Government agencies net of the unexpended balances remaining in allocated working funds advanced to such agencies. (Since an advancing agency normally debits an advance account for the full amount of advances made, a reporting adjustment will be necessary at the end of each period transferring from this account to "Operating funds" line 3, an amount equal to the unexpended balance remaining in any allocated working fund held by the receiving agency. No such adjustment is necessary where the advance is made to a revolving fund or consolidated working fund.)

b. *Other* (*line 12*).—Report on this line the balance of advances made to private contractors and other individuals, except where such advances are included in the accountability of a disbursing officer.

16. *Accounts and Notes Receivable.*—Report under this group accounts and notes receivable. Notes receivable under this item normally should include only those short-term notes that have been accepted in liquidation of open accounts as distinguished from loans made in connection with authorized lending programs which should be reported under "Loans Receivable." The itemization hereunder will show:

a. *Government agencies* (*line 13*).—Report on this line receivables due from other Government agencies, exclusive of advances which are to be reported on line 11 above.

b. *Other* (*line 14*).—Report on this line the amount of accounts and notes receivable due from other than Government agencies, exclusive of advances which are to be reported on line 12 above.

c. *Allowance for losses* (*line 15*).—Report on this line the estimated losses on "Accounts and Notes Receivable—Other."

17. *Inventories.*—Report under this group inventories purchased, produced or acquired by forfeiture of loan collateral or donation. The itemization hereunder will show:

a. *Commodities for sale, finished goods, etc.* (*line 16*).—Report on this line commodities, completed work not yet delivered or finished goods available for sale or delivery though sometimes used by the reporting agency.

b. *Work-in-process* (*line 17*).—Report on this line the value of work-in-process.

c. *Materials and supplies* (*line 18*).—Report on this line supplies or materials to be used in the manufacture of a finished product or charged to expense when used. (Supplies normally charged to expense at time of purchase shall not be included.)

d. *Allowance for losses* (*line 19*).—Report on this line the estimated losses which may be realized on the disposition of the above inventories.

18. *Accrued Interest Receivable.*—Report under this group accrued interest receivable. The itemization hereunder will show:

a. *On public debt securities* (*line 20*).—Report on this line the amount of accrued interest receivable on direct obligations of the United States issued by the Treasury. The accrual should be computed on the same basis that the Treasury Department computes the accrued interest liability, as set forth in Treasury Department Circular No. 300, Revised, dated April 30, 1955.

b. *On securities of other agencies* (*line 21*).—Report on this line accrued interest on securities of other Government agencies. This item would include interest on obligations issued by other Government agencies whether guaranteed or not guaranteed by the United States.

c. *Other* (*line 22*).—Report on this line all accrued interest receivable not reported on lines 20 and 21.

19. *Loans Receivable.*—Report in this group the balance of outstanding loans receivable made, purchased or acquired by rediscount. The amounts reported hereunder will include matured and unmatured principal; extensions, and advances to borrowers. Deposits of borrowers held subject to refund or disbursement on behalf of the borrowers will be reported under the group "Trust and Deposit Liabilities." The itemization hereunder will show:

a. *Government agencies* (*line 23*).—Report on this line loans to Government agencies, which will usually be evidenced by notes receivable or other similar obligations.

b. *Other* (*line 24*).—Report on this line loans to other than Government agencies made pursuant to authorized lending programs of the agency. The amount of other loans will be supported by supplemental Schedule 4, showing the following information:

(1) *Loans to aid agriculture.*—Report under this item loans to farmers and to institutions whose primary purpose is to aid agriculture. In this classification will be included loans to agricultural credit corporations; cooperative associations; crop, livestock, and commodity loans; farm mortgage loans; and similar loans.

(2) *Loans to aid homeowners.*—Report under this item loans to homeowners and to institutions whose primary purpose is to aid homeowners. In this classification will be included mortgage loans; reconditioning loans; loans to savings and loan associations; and similar loans.

(3) *Loans to aid industry.*—Report under this item loans to industrial and commercial enterprises. In this classification will be included loans to railroads, manufacturing con-

cerns, and public utilities; ship construction and reconditioning loans; and similar loans.

(4) *Loans to aid States, Territories, etc.*—Report under this item loans to public bodies, such as States, Territories, possessions, municipalities, and similar governmental subdivisions.

(5) *Loans to aid financial institutions.*—Report under this item loans to general financial institutions such as banks, insurance companies, loan companies, and other similar financial institutions.

(6) *Foreign loans.*—Report under this item loans to foreign governments and private entities in foreign countries.

(7) *Other loans.*—Report under this item loans which cannot be appropriately classified under any of the previous loan classifications.

c. *Allowance for losses (line 25).*—Report on this line the estimated losses on "Loans Receivable—Other" (line 24).

20. *Acquired Security and Collateral.*—Report under this item real estate and other mortgage property and pledged collateral acquired and held for sale, including real estate acquired subject to redemption. This acquired security or collateral should be reported net of prior mortgages or liens not assumed. Where the reporting agency has assumed any mortgages or liens in connection with the acquisition of security or collateral, the value of such assets will be reported gross and the mortgage or lien assumed will be reported under "Other Liabilities" (line 52 or 53).

a. *Real estate (line 26).*—Report on this line real estate, including improvements, acquired in the liquidation of loans.

b. *Other (line 27).*—Report on this line other types of security and collateral acquired in the liquidation of loans where the collateral acquired is not commingled in the accounts of the agency with similar items purchased.

c. *Allowance for losses (line 28).*—Report on this line the estimated losses on "Acquired Security and Collateral."

21. *Land, Structures, and Equipment.*—Report under this group the cost of real and personal property acquired by purchase, donation or other methods of acquisition. Residential and farm properties, and other real estate and improvements acquired through foreclosure incident to a lending operation or other Federal-aid projects will not be reported in this section but will be included on line 26. Real property shall be determined for lines 29, 30, and 31 in accordance with General Services Administration Circular No. 80, as supplemented, except that buildings, structures and facilities in process of construction shall be *included* whether or not "available for service" as of the reporting date.

Line 32 "Leasehold improvements" shall include the cost of easements, rights-of-way, and leasehold improvements to land, buildings, or structures, and facilities occupied by the Government as lessee. However, cost of Government-owned buildings, structures, and facilities located on leased land shall be included on lines 30 and 31 as appropriate.

Line 33 "Machinery and equipment" shall include the cost of machinery and processing equipment, motor vehicles, office machinery, furniture, etc.

Accumulated depreciation (line 34) should represent the amount of depreciation (including amortization of leasehold improvements) applicable to the properties listed which has been charged to costs or depreciation expense.

22. *Other Assets.*—Report under this group all other assets which cannot be properly classified under any of the previous asset groups. Real estate or instalment sales contracts, purchase money mortgages, and similar long-term paper acquired in the sale of acquired security or collateral or other owned property will be reported under this group.

a. *Deferred and undistributed charges (line 35).*—Report on this line prepaid expenses, unamortized discount on bonds or debentures issued and outstanding and other deferred charges applicable to the operations of future periods as well as debits arising from disbursements or other charges, the distribution or final disposition of which has not been made.

b. *Blank lines (lines 36 and 37).*—Report on these lines, with appropriate descriptive titles, any other assets which cannot be properly classified under any of the previous asset groups.

c. *Allowance for losses (line 38).*—Report on this line the estimated losses on "Other Assets."

REPORTING OF LIABILITIES

23. *Accounts Payable.*—Report under this group accounts payable consisting of amounts owed to creditors on open account (including voucher schedules not yet accomplished by disbursing officers). The itemization under this group will show:

a. *Government agencies (line 40).*

b. *Other (line 41).*

24. *Accrued Liabilities.*—Report under this group accrued interest and other accrued liabilities. Insofar as practicable, similar liabilities which have matured should be reported under "Accounts Payable." The itemization hereunder will show:

a. *Government agencies (line 42).*—Report on this line accrued liabilities due Government agencies including accrued interest due the Treasury.

b. *Other (line 43).*—Report on this line all other accrued liabilities, including interest on obligations issued to the public.

25. *Advances from.*—Report under this group the amount of unapplied advance payments received for goods or services to be furnished by the reporting agency. The itemization hereunder will show:

a. *Government agencies (line 44).*—Report on this line the amount due Government agencies for advance payments received, including any unliquidated liability for goods and services in connection with an advance of funds under section 601 of the Economy Act or similar legislation (regardless of the type of fund from which advanced).

b. *Other (line 45).*—Report on this line all other liabilities arising from advance payments for goods and services.

26. *Trust and Deposit Liabilities.*—Report under this group the liabilities for amounts held in trust or on deposit (including the unexpended balances of trust fund appropriations) covering such items as cash collateral, proceeds of loans held for the borrowers, time and demand deposits, withholding tax and United States savings bond

deductions, undeposited general fund receipts, and other deposits held subject to refund or application. The itemization hereunder will show:

a. *Government agencies* (*line 46*).—Report on this line the trust and deposit liabilities due Government agencies, including such items as withheld Federal taxes and undeposited general fund receipts.

b. *Other* (*line 47*).—Report on this line all other trust and deposit liabilities not recorded under line 46.

27. *Bonds, Debentures, and Notes Payable.*—Report under this group the par value of all outstanding bonds, debentures, notes, and other obligations of a similar character held by the public or other Government agencies (other than the Treasury). The itemization hereunder will show:

a. *Government agencies* (*line 48*).—Report on this line bonds, debentures, notes, etc., issued to other wholly owned Government corporations and agencies (other than the Treasury). Borrowings from the Treasury are to be reported under "United States Interest."

b. *Other* (*line 49*).—Report on this line bonds, debentures, notes, etc., issued to other than wholly owned Government corporations and agencies. All marketable obligations shall be reported here even though a portion may have been acquired by another Government agency.

c. *Supplemental Schedule 5.*—Information on the balances reported on these lines will be submitted as illustrated on supplemental Schedule 5 "Bonds, Debentures, and Notes Payable" showing the character, date of issue, the interest rate, the call and maturity dates, the par value of each issue outstanding and whether guaranteed by the United States. The fact that another Government agency may own marketable obligations issued to the public by the reporting agency need not be reported.

28. *Other Liabilities.*—Report under this group deferred and undistributed credits and on the blank lines provided, with appropriate descriptive titles, all liabilities which cannot be properly classified under any of the other liability groups.

a. *Deferred and undistributed credits* (*line 50*).—Report on this line deferred income, unamortized premium on bonds or debentures issued and outstanding and other credits applicable to operations of future periods as well as items arising from receipts or other credits, the distribution or final disposition of which has not been made.

b. *Accrued annual leave* (*line 51*).—Report on this line the amount of unpaid annual leave which has been charged to cost.

c. *Blank lines* (*lines 52 and 53*).—Items relating to loans receivable discounted with recourse, and guaranteed loans or other agreements of a guaranteed nature which are subject to redemption by the reporting agency at the option of the holder should be reported here. Any other liabilities which cannot be classified under any other liability group shall be reported here with appropriate descriptive title.

29. *Reserves.*—Report on blank lines 54 and 55 operating reserves established for deferred maintenance, liability reserves, reserves established for the benefit of equity holders and other similar special reser-

vations of earnings not classified as part of the "Accumulated net income or deficit" of the enterprise.

REPORTING OF NET INVESTMENT—PRIVATE INTEREST

30. *Private Interest.*—Report under this group the amount of capital provided from non-governmental sources and the accumulated income or deficit applicable thereto. The par value of the capital stock held by the public will be reported on line 57, and the accumulated net income or deficit, segregated as between reserved and unreserved, on lines 58 and 59.

REPORTING OF NET INVESTMENT—UNITED STATES INTEREST

31. *Interest-Bearing Investment.*—Report under this group capital stock, paid-in capital, paid-in surplus, advances from revolving funds, bonds, notes, or other capital items provided directly by the United States Treasury or through other Government agencies where interest is payable, without regard to earnings, to the Treasury or other Government agencies on such capital investment items. The itemization hereunder will show:

a. *Capital stock* (*line 60*).

b. *Borrowings from Treasury* (*line 61*).—Report on this line borrowings from Treasury represented by notes, bonds, or any other means of borrowing. The amount of unused borrowing authority remaining available shall be reported as a footnote.

c. *Blank line* (*line 62*).—Report on this blank line, with appropriate title, any additional items necessary to reflect the proper total interest-bearing investment of the United States Government, including advances from revolving funds, paid-in capital, paid-in surplus, etc. The title "Paid-in capital" or "Paid-in surplus" shall be used only for those items of Government investment specifically identified as such in the legislation authorizing the capitalization. Where a portion of the capital made available by Congress for an item reported on this line is retained by the Treasury in a separate revolving fund or other holding account, the gross amount remaining available shall be reported as a footnote.

32. *Non-interest-bearing investment.*—Report under this group capital stock, paid-in capital, paid-in surplus, advances from revolving funds, bonds, notes, appropriations, or other capital items, which are non-interest bearing, provided directly by the United States Treasury or through other Government agencies, including the capitalization of assets. The itemization hereunder will show:

a. *Capital stock* (*line 63*).

b. *Borrowings from Treasury* (*line 64*).—Report on this line borrowings from Treasury represented by notes, bonds, or any other means of borrowing. The amount of unused borrowing authority enacted by the Congress shall be reported as a footnote.

c. *Appropriations.*—Report under this group the cumulative amounts made available through congressional appropriations to finance the activity being reported upon, net of appropriation balances rescinded, transferred to "Payment of Certified Claims" or otherwise returned to the Treasury. Agencies operating from

Standard Form [illegible]
January 1938
Treasury Department
Circular No. [illegible]

STATEMENT OF FINANCIAL CONDITION

ENTERPRISE OR FUND

AS OF

Line No.	ASSETS			
	Cash and Fund Balances:			
1	Cash in banks			
2	Cash on hand and in transit			
	Fund balances with U. S. Treasury:			
3	Operating funds			
4	Trust and deposit funds			
5	Allocations from other agencies			
	Investments:			
6	Public debt securities (par value)			
7	Securities of wholly owned Government enterprises			
8	Unamortized premium or discount*			
9	Other securities			
10	Less: Allowance for losses			
	Advances to Contractors and Agents:			
11	Government agencies			
12	Other			
	Accounts and Notes Receivable:			
13	Government agencies			
14	Other			
15	Less: Allowance for losses			
	Inventories:			
16	Commodities for sale, finished goods, etc.			
17	Work-in-process			
18	Materials and supplies			
19	Less: Allowance for losses			
	Accrued Interest Receivable:			
20	On public debt securities			
21	Securities of wholly owned Government enterprises			
22	Other			
	Loans Receivable:			
23	Government agencies			
24	Other			
25	Less: Allowance for losses			
	Acquired Security and Collateral:			
26	Real estate			
27	Other			
28	Less: Allowance for losses			
	Land, Structures and Equipment:			
29	Land			
30	Buildings			
31	Structures and facilities			
32	Leasehold improvements			
33	Machinery and equipment			
34	Less: Accumulated depreciation			
	Other Assets:			
35	Deferred and undistributed charges			
36				
37				
38	Less: Allowance for losses			
39	Total Assets			

Line No.	LIABILITIES			
	Accounts Payable:			
40	Government agencies			
41	Other			
	Accrued Liabilities:			
42	Government agencies			
43	Other			
	Advances from:			
44	Government agencies			
45	Other			
	Trust and Deposit Liabilities:			
46	Government agencies			
47	Other			
	Bonds, Debentures and Notes Payable:			
48	Government agencies			
49	Other			
	Other Liabilities:			
50	Deferred and undistributed credits			
51	Accrued annual leave			
52				
53				
	Reserves:			
54				
55				
56	Total Liabilities			
	NET INVESTMENT			
	Private Interest:			
57	Capital stock			
	Accumulated net income or deficit*:			
58	Reserved			
59	Unreserved			
	United States Interest:			
	Interest-bearing investment:			
60	Capital stock			
61	Borrowings from Treasury			
62				
	Non-interest-bearing investment:			
63	Capital stock			
64	Borrowings from Treasury			
	Appropriations:			
65				
66				
67	Capitalization of assets (net)			
68				
69				
70				
	Accumulated net income or deficit*:			
71	Non-revenue producing operations			
72	Reserved			
73	Unreserved			
74	Deposit of general and special fund revenue*			
75	Total Investment			
76	Total Liabilities and Investment			

*Indicates negative amount.

[illegible]

Standard Form [illegible]

Standard Form 290
January 1936
Treasury Department
Circular No. 966

STATEMENT OF FINANCIAL CONDITION

ENTERPRISE OR FUND

AS OF

Line No.	ASSETS			
	Cash and Fund Balances:			
1	Cash in banks			
2	Cash on hand and in transit			
	Fund balances with U. S. Treasury:			
3	Operating funds			
4	Trust and deposit funds			
5	Allocations from other agencies			
	Investments:			
6	Public debt securities (par value)			
7	Securities of wholly owned Government enterprises			
8	Unamortized premium or discount*			
9	Other securities			
10	Less: Allowance for losses			
	Advances to Contractors and Agents:			
11	Government agencies			
12	Other			
	Accounts and Notes Receivable:			
13	Government agencies			
14	Other			
15	Less: Allowance for losses			
	Inventories:			
16	Commodities for sale, finished goods, etc.			
17	Work-in-process			
18	Materials and supplies			
19	Less: Allowance for losses			
	Accrued Interest Receivable:			
20	On public debt securities			
21	Securities of wholly owned Government enterprises			
22	Other			
	Loans Receivable:			
23	Government agencies			
24	Other			
25	Less: Allowance for losses			
	Acquired Security and Collateral:			
26	Real estate			
27	Other			
28	Less: Allowance for losses			
	Land, Structures and Equipment:			
29	Land			
30	Buildings			
31	Structures and facilities			
32	Leasehold improvements			
33	Machinery and equipment			
34	Less: Accumulated depreciation			
	Other Assets:			
35	Deferred and undistributed charges			
36				
37				
38	Less: Allowance for losses			
39	Total Assets			

Line No.	LIABILITIES			
	Accounts Payable:			
40	Government agencies			
41	Other			
	Accrued Liabilities:			
42	Government agencies			
43	Other			
	Advances from:			
44	Government agencies			
45	Other			
	Trust and Deposit Liabilities:			
46	Government agencies			
47	Other			
	Bonds, Debentures and Notes Payable:			
48	Government agencies			
49	Other			
	Other Liabilities:			
50	Deferred and undistributed credits			
51	Accrued annual leave			
52				
53				
	Reserves:			
54				
55				
56	Total Liabilities			
	NET INVESTMENT			
	Private Interest:			
57	Capital stock			
	Accumulated net income or deficit*:			
58	Reserved			
59	Unreserved			
	United States Interest:			
	Interest-bearing investment:			
60	Capital stock			
61	Borrowings from Treasury			
62				
	Non-interest-bearing investment:			
63	Capital stock			
64	Borrowings from Treasury			
	Appropriations:			
65				
66				
67	Capitalization of assets (net)			
68				
69				
70				
	Accumulated net income or deficit*:			
71	Non-revenue producing operations			
72	Reserved			
73	Unreserved			
74	Deposit of general and special fund revenue*			
75	Total Investment			
76	Total Liabilities and Investment			

*Indicates negative amount.

Standard Form 290

other than revolving funds will show on blank lines 65 and 66 a segregation of appropriations as between the amounts expended and unexpended. Revolving fund enterprises may use blank line 66 for reporting the amount of appropriated funds repaid to the Treasury as a capital transfer in those instances where such presentation is required.

d. *Capitalization of assets* (*line 67*).—Report on this line the net amount derived through recognition of the capitalized value of property, inventory, and other assets on hand at the inception of the fund, donated to the reporting agency or charged to appropriations other than those included in amounts reported on line 65 or 66 above.

e. *Blank lines* (*lines 68 through 70*).—Report on these lines with appropriate titles any other segregation of the investment of the Government which by statute or otherwise is required for full disclosure, including advances from revolving funds, paid-in capital, paid-in surplus, etc. The titles "Paid-in capital" or "Paid-in surplus" shall be used only for those items of Government investment specifically identified as such in the legislation authorizing the capitalization. Where a portion of the capital made available by Congress for an item reported on this line is retained by the Treasury in a separate revolving fund or other holding account, the amount so retained shall be reported as a footnote.

33. *Accumulated Net Income or Deficit.*—Report under this group the accumulated earnings or losses applicable to the "United States Interest," segregated as between reserved earnings as required by statute or otherwise and unreserved earnings or deficit. The itemization hereunder will show:

a. *Non-revenue producing operations* (*line 71*).—Report on this line as a deficit (*) item the cumulative net expenses incurred for any programs set up by law to be non-revenue producing and not associated or identified with the regular revenue producing services provided by the agency.

b. *Reserved* (*line 72*).—Report on this line the reserves which are established by statute or otherwise from annual earnings. Normally direct charges should not be made to such reserves for losses incurred; such losses should be reflected in the income and expense statement.

c. *Unreserved* (*line 73*).—Report on this line the cumulative deficit or unreserved surplus resulting from operations.

34. *Deposit of General and Special Fund Revenues* (*line 74*).—Those enterprises which are not permitted to reuse or hold their receipts but are required to deposit their collections into the Treasury as miscellaneous receipts shall report the cumulative amount of such deposits on this line as a deduction from the investment of United States Interest. This will apply only to enterprises that are financed by other than revolving funds.

Personalty Inventory of the Architect of the Capitol as of June 30, 1961

Property under this heading is valued at acquisition cost and is located at the Capitol Building, Senate office buildings, House office buildings and grounds; Capitol Power Plant and grounds; Library buildings and grounds; U.S. Supreme Court Building and grounds; and U.S. Botanic Garden and nursery.

Personal property

1. Office furniture, furnishings, and equipment	$1, 854, 165. 88
2. Mechanical equipment	719, 078. 12
3. Supplies and materials (including plant material at Botanic Garden and nursery)	1, 473, 430. 80
4. Works of art	1, 495, 481. 80
Total, personal property	5, 542, 156. 60

U.S. SENATE,
OFFICE OF THE SERGEANT AT ARMS,
Washington, D.C., December 8, 1961.

Hon. WILLIAM L. DAWSON,
Chairman, Committee on Government Operations,
House of Representatives, Washington, D.C.

DEAR CONGRESSMAN DAWSON: Enclosed is the inventory report of personal property under the jurisdiction of the Sergeant at Arms of the U.S. Senate, as of June 30, 1961, according to your request.

Very truly yours,

JOSEPH C. DUKE,
Sergeant at Arms.

PERSONALTY INVENTORY (UNDER THE JURISDICTION) OF THE SERGEANT AT ARMS OF THE U.S. SENATE, AS OF JUNE 30, 1961

Cash held by disbursing officer	$322, 640. 00
Office supplies and equipment; furniture and carpets	539, 021. 37
Mechanical equipment	2, 687, 266. 25
Total personal property	[1] 3, 548, 927. 62

[1] These figures represent acquisition cost, actual or estimated, as of June 30, 1961.

OFFICE OF THE CLERK,
HOUSE OF REPRESENTATIVES,
Washington, D.C., December 1, 1961.

Hon. WILLIAM L. DAWSON,
Chairman, Committee on Government Operations,
House of Representatives, Washington, D.C.

DEAR MR. CHAIRMAN: In compliance with your request, I have the honor to submit herewith an inventory of personal property of the House of Representatives. This statement reflects the specific number of items in various classifications as well as the actual or approximate cost of a class of items, as nearly as possible obtainable, to the date of June 30, 1961. This inventory is classified in nine categories identified as schedules A through I, inclusive, with totals as follows:

A. Furniture, carpet, and drapes	$1, 992, 274. 17
B. Supplies and material (for construction and repair of furniture, drapes, venetian blinds, and rugs, etc.)	59, 893. 37
C. Machinery, tools, and accessories (for repair shops)	12, 851. 30
D. Cleaning and other supplies (for committees and offices in the Capitol)	1, 600. 00
E. Manual typewriters	207, 130. 86
F. Electrical and mechanical equipment	1, 897, 032. 34
G. Stationery room stock	64, 772. 00
H. Recording studios	49, 730. 00
I. Miscellaneous equipment	124, 916. 88
Total	4, 410, 200. 92

Sincerely yours,

RALPH R. ROBERTS,
Clerk, U.S. House of Representatives.

RECAPITULATION—PERSONALTY INVENTORY OF THE OFFICE OF THE CLERK OF THE HOUSE OF REPRESENTATIVES AS OF JUNE 30, 1961

Cash held by disbursing officer	$393, 858. 70
Furniture, carpet, and draperies	1, 992, 274. 17
Supplies and material (for construction and repair of furniture, drapes, venetian blinds, and rugs, etc.)	59, 893. 37
Machinery, tools, and accessories (for repair shops)	12, 851. 30
Cleaning and other supplies (for committees and offices in the Capitol)	1, 600. 00
Manual typewriters	207, 130. 86
Electrical and mechanical equipment	1, 897, 032. 34
Stationery room stock	64, 772. 00
Recording studios	49, 730. 00
Miscellaneous equipment	124, 916. 88
Total personal property	4, 804, 059. 62

THE LIBRARY OF CONGRESS,
Washington, D.C., Octber 31, 1961.

Hon. WILLIAM L. DAWSON,
Chairman, Committee on Government Operations,
U.S. House of Representatives, Washington, D.C.

DEAR MR. DAWSON: I forward herewith three copies of the estimate of the Library's personal property evaluation, including collections, card catalogs, and other categories as reported in previous years. Should further information be desired in this connection I shall be happy to provide it.

Sincerely yours,

L. QUINCY MUMFORD,
Librarian of Congress.

PERSONALITY INVENTORY OF THE LIBRARY OF CONGRESS AS OF JUNE 30, 1961

Cash held by disbursing officer	$368, 995. 76
Collections, supplies, materials, furniture, equipment, automotive equipment, etc	2, 362, 991, 131. 00
Total personal property	2, 363, 360, 126. 76

Report of personal property assets as of June 30, 1961

1. The Library of Congress collections		$2, 261, 218, 680
2. The card catalogs		98, 500, 000
3. Supplies and materials (exclusive of maintenance and engineering supplies to be reported by the Architect of the Capitol)		26, 153
4. Furniture, equipment, typewriters, and office machines (exclusive of shop equipment to be reported by the Architect of the Capitol):		
Furniture and equipment	$1, 875, 867	
Typewriters and office machines	589, 132	
		2, 464, 999
5. Automotive equipment		11, 299
6. Commodities for sale:		
(*a*) Printed catalog cards	$750, 000	
(*b*) Miscellaneous near-print publications	20, 000	
		770, 000
Total		2, 362, 991, 131

NOTE.—Land and buildings will be reported by the Architect of the Capitol.

Personalty Inventory of the Supreme Court of the United States of America, as of June 30, 1961

Cash held by disbursing officer, U.S. Marshal	$316. 00
Furniture and furnishings, and office equipment	352, 035. 00
Supplies	23, 410. 00
Portraits and busts	84, 600. 00
Property under custody of librarian of the Court, as per following memorandum	1, 056, 351. 25
Total personal property	1, 516, 712. 25

Report on personal property (library materials) as of June 30, 1961

1. Library books, periodicals, microcards, microfilms, etc. (Includes $34,999.05 from appropriations for the legislative branch, Library of Congress, fiscal year 1961)	$773, 025. 94
2. Costs of binding and rebinding, 1937–61. (Provided in appropriations for the judiciary, including $9,383 for fiscal year 1961)	196, 419. 69
3. Transcripts of records and file copies of briefs (under jurisdiction of the Clerk but in custody of the librarian)	86, 905. 62
Total	1, 056, 351. 25

Personalty Inventory of the U.S. Courts of Appeals, U.S. District Courts, U.S. Customs Court, Emergency Court of Appeals, and the Administrative Office of the U.S. Courts (Located in the United States and in the Territories) as of June 30, 1961

Recapitulation

Cash held by disbursing officers	$61, 242. 83
Office equipment, furniture, supplies, etc	5, 546, 224. 86
Miscellaneous supply items in stockroom	43, 100. 00
Law libraries	18, 977, 795. 87
Total personal property	24, 628, 363. 56

Summary

Item	Units	Acquisition cost
Electric typewriters	1, 276	$515, 237. 21
Manual typewriters	2, 329	328, 057. 57
Portable typewriters	216	14, 386. 84
Dictating machines and auxiliary equipment	695	226, 473. 21
Adding machines	449	143, 569. 97
Duplicating machines and auxiliary equipment	294	125, 077. 06
Copying machines	255	106, 534. 83
Addressing machines	144	8, 419. 47
Folding machines	27	10, 546. 62
Registers	318	14, 342. 90
Flags and standards	391	13, 274. 59
Ledger trays, Kardex, etc	307	27, 090. 15
Envelope sealers	59	7, 911. 17
Microfilm equipment	32	19, 468. 31
Intercommunication and sound amplifying equipment	17	9, 493. 47
Tabulating machines and auxiliary equipment		17, 954. 56
Miscellaneous items: Seals, jury boxes, briefcases, copyholders, pen sets, etc		115, 700. 92
Furniture		3, 842, 686. 01
Total		5, 546, 224. 86
Miscellaneous supply items in stockroom		43, 100. 00
Law libraries		18, 977, 795. 87
Total acquisition cost		24, 567, 120. 73

This report covers personal property only, as the Federal judiciary does not have title to any real property.

Worldwide Personalty Inventory of the Department of Defense, Excluding Financial Assets of the Department Reported Elsewhere in the Report, as of June 30, 1961

	Millions
Office, Secretary of Defense	$3
Department of the Army	28, 260
Corps of Engineers, civil functions	224
Department of the Navy (including the Marine Corps)	48, 078
Department of the Air Force	45, 692
Total	122, 257

77639 O—62——5

REAL AND PERSONAL PROPERTY

OF THE

DEPARTMENT OF DEFENSE

AS OF 30 JUNE 1961

INTRODUCTION AND SUMMARY

Introduction

The National Security Act of 1947 requires the Secretary of Defense to report annually to the President and to the Congress on the property records on " - - - the fixed property, installations, and major equipment items, and stored supplies of the military departments maintained on both a quantitative and monetary basis - - -" (Section 410 of the National Security Act of 1947, as amended, as codified in Section 2701 of Title 10, United States Code).

The report showing the status of Department of Defense real and personal property as of 30 June 1961 has been designed to meet the statutory requirement and also to meet the requirement of the Committee on Government Operations of the House of Representatives for information of a similar type.

The values reflected in the report for land and buildings and for long-life equipment, such as ships, represent acquisition cost. Acquisition costs of ships as well as land and buildings are often substantially below current replacement values. Construction in progress is valued on the basis of cost of material and labor incorporated in the projects under construction. The value of items other than major equipment in the supply system inventories is based upon standard prices, representing replacement or estimated purchase price. The value of major equipment is derived from the unit cost based on the most recently executed contract for large quantity production.

This report reflects improved coverage over previous years' reports

in several segments of personal property: (1) Army plant equipment at military installations in the United States; (2) re-evaluation of inventories under the Navy Industrial Fund; and (3) inclusion by Air Force of estimates of Government-owned material, from procurement sources, located in contractors' plants. These items of additional coverage are explained in some detail in the applicable sections of Part II of this report.

The total value as reported is exclusive of: (1) properties and equipment of the National Industrial Plant and Equipment Reserve, which is under the custody of the General Services Administration; and (2) properties and supplies under the jurisdiction of the Civil Works Division, Office of the Chief of Engineers, Department of the Army. The value of properties in these two excluded segments are shown separately however; the value of the National Industrial Reserve being shown in Section C of Part II of this report and the value of Civil Works properties shown in a footnote to Table 2.

Although reports on some of the inventories of the Department of Defense contain details which, for reasons of military security, cannot be publicly released, detailed classified data will be made available to appropriate committees of the Congress as required.

Department of Defense Summary (Table 1 and 2)

The value of Department of Defense property at the end of the fiscal year, 30 June 1961, was $158.5 billion, nearly $4 billion more than was reported a year ago. Of this increase, $2 billion represents the increased cost of real property which rose from $32

billion to $34 billion during the year. The other $2 billion increase is in personal property and is the result of the increased coverage (cited above) of almost $3 billion which is offset in part by some actual decreases in value of equipment on hand.

The acquisition of expensive new combat and supporting equipment, together with the new and improved facilities needed to accommodate these modern weapons, can only result in a continuing increase in the total value of Department of Defense-owned property, unless the increasing individual cost of these weapons and facilties can be offset by the ability to get rid of much larger amounts, from a quantitative standpoint, of obsolete and unneeded property which was acquired at lower costs. Thus, the net decrease of $1.2 billion, or 2.9 percent, in the value of supply system inventories during fiscal year 1961 represents a much more substantial reduction in the physical quantities of equipment and supplies held than the values would imply. This is reflected in the decrease of occupied storage space during the year of 6.0 percent.

Table 1 shows the total value of property held by each department. Weapons and supporting equipment assigned to tactical units, amounting in value to $67.6 billion, comprises the largest segment (42.6 percent) of the $158.5 billion total; supply system inventories is the next largest segment, accounting for $40.8 billion or 25.7 percent; and the third largest, real property consisting of land and buildings accounted for $34.0 billion or 21.5 percent.

Air Force reported the largest value of property, $61.2 billion, an

increase of $2.4 billion during the year. Navy owned $58.4 billion as of 30 June 1961, $1 billion more than last year. Army reported a total of $38.8 billion, an increase of $0.5 billion during the year.

Table 2 shows the geographic distribution of properties by major type located (1) in the United States, (2) in U. S. possessions including the Commonwealth of Puerto Rico, and (3) foreign countries and afloat. Of the $158.5 billion total, $31.2 billion was in the foreign countries and afloat category, more than half of which is accounted for by the Navy active fleet and the Fleet Marine Forces; $2.3 billion was in U. S. possessions; and $125.0 billion was located in the United States. Almost all of the $3.9 billion increase during the year is reflected in property in the United States.

Table 1 - Summary of Property Holdings - by Military Department and Type and Class as of 30 June 1961

DEPARTMENT OF DEFENSE

(Millions of Dollars)

Type and Class of Property	Department of Defense	Army 1/	Navy (including Marine Corps)	Air Force
All Types - Total	$158,508	$38,824	$58,445	$61,236
Real Property Inventory - Total	34,038	10,303	9,704	14,031
Construction in Progress (Cost of Work in Place) - Total	2,434	258	663	1,513
Personal Property Inventory - Total	2/ 122,036	28,263	48,078	45,692
Equipment and Supplies in Supply System	40,838	15,847	12,446	12,545
Property Other than Supply System Inventories	3/ 81,194	12,416	35,632	3/ 33,146
Weapons and Other Military Equipment in Use	67,564	7,924	30,314	29,326
Plant Equipment	7,607	3,125	3,171	1,311
Industrial Funds	4/ 1,040	126	913	1
Excess, Surplus, and Foreign Excess Property Inventories	3,514	1,241	1,234	1,039

1/ Excluded from the totals are properties of the Civil Works Division, Chief of Engineers, Department of the Army, as shown in Footnote 1, Table 2.
2/ Includes $3 million personal property of the Office, Secretary of Defense.
3/ Includes $1,470 million personal property provided Air Force contractors from other than the Air Force Supply System inventories.
4/ Consists of materials, supplies and work in process.

Chart 1

DOD REAL AND PERSONAL PROPERTIES, BY MAJOR TYPE AND SERVICE

AS OF 30 JUNE 1961

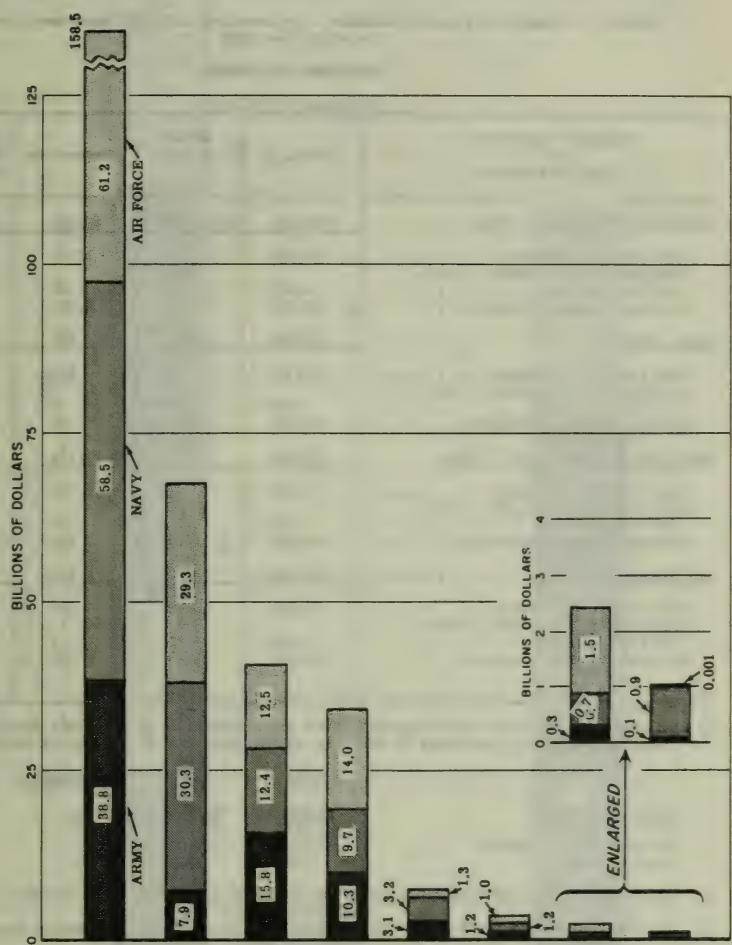

Table 2 -- Summary of Property Holdings - by Locations, Military Department, and Type as of 30 June 1961

DEPARTMENT OF DEFENSE

(Millions of Dollars)

Military Department and Type of Property	Total 1/	United States	Possessions	Foreign Countries and Afloat
Department of Defense - Total	$158,508	$125,054	$2,291	$31,160
Real Property Inventory.	34,038	28,640	1,160	4,238
Construction in Progress - Cost of Work in Place	2,434	2,025	28	381
Personal Property Inventory.	2/ 122,036	94,389	1,103	26,541
Army - Total.	38,824	32,955	228	5,641
Real Property Inventory.	10,303	9,402	140	761
Construction in Progress - Cost of Work in Place	258	177	2	79
Personal Property Inventory.	28,263	23,376	86	4,801
Navy (Incl. Marine Corps) - Total . . .	58,445	39,079	1,131	18,235
Real Property Inventory.	9,704	8,414	680	610
Construction in Progress - Cost of Work in Place	663	538	22	103
Personal Property Inventory.	48,078	3/ 30,127	429	4/ 17,522
Air Force - Total	61,236	53,020	932	7,284
Real Property Inventory.	14,031	10,824	340	2,867
Construction in Progress - Cost of Work in Place	1,513	1,310	4	199
Personal Property Inventory.	45,692	40,886	588	4,218

1/ Excluded from the totals are properties under the jurisdiction of the Civil Works Division, Chief of Engineers, Department of the Army, valued (millions of dollars) as follows:

	Total	U.S.	Possessions	Foreign
Total Properties	$8,225	$8,224	$1	0
Real Property	5,271	5,270	1	0
Construction in Progress	2,730	2,730	0	0
Personal Property	224	224	0	0

2/ Includes $3 million personal property of the Office of the Secretary of Defense.

3/ Includes Reserve Fleet and organic property of the non-operating Fleet Marine Force.

4/ Includes Active Fleet, Supplies Afloat, and organic property of operating Fleet Marine Force.

Chart 2

DOD WORLD-WIDE PROPERTIES BY GEOGRAPHIC LOCATION

AS OF 30 JUNE 1961

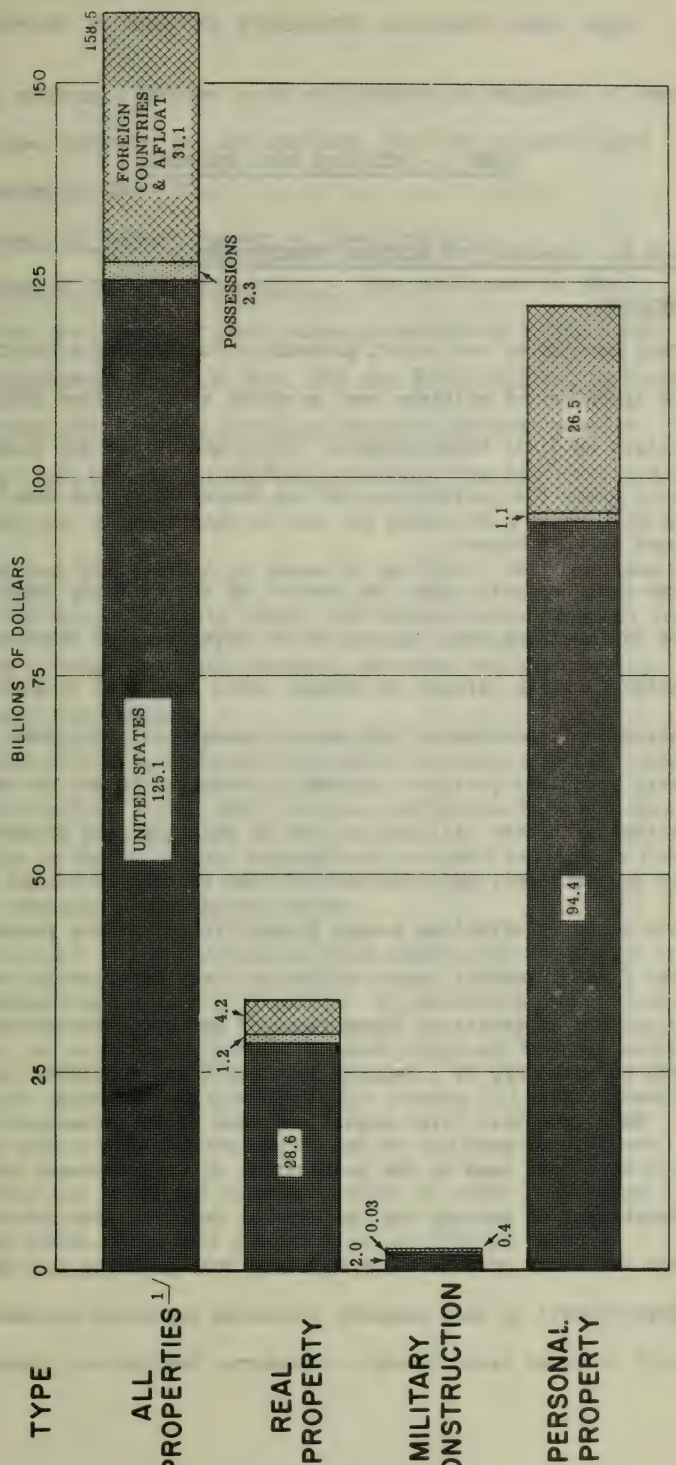

1/ Includes "In Transit"

PART I - MILITARY REAL PROPERTY

Section A - Inventory of Military Real Property

1. General

This section of the report presents a summary and a brief analysis of the inventory of military real property as of 30 June 1961. Detailed statistics on Civil Works property (river and harbor and flood control property under the jurisdiction of the Secretary of the Army) are not included in this report.

The real property under the control of the military departments is one of the most important assets of the Department of Defense. In order to achieve maximum defense at minimum cost, such real property must be administered in accordance with modern management principles. The real property inventory provides information required to achieve management objectives of better utilization, use of existing real property in lieu of new acquisitions, and reduction of real property holdings and maintenance costs by effecting prompt disposition of excess property.

The first inventory report of the military departments submitted under uniform instructions (Department of Defense Instruction 4165.14) covered an inventory of 1 January 1954 which was completed in November 1954. Data from this first report and each of the subsequent inventory reports have been used in the preparation of Congressional reports by the Department of Defense and the General Services Administration.

The inventory data covering military real property include land and improvements on such property including installed equipment such as fixed overhead crane runways, elevators, lavatories, plumbing and

electrical systems. Machine tools and production equipment at such installations, however, are not included, but are included under personal property, Part II.

2. Department of Defense Summary of Real Property

(a) Cost of Property Controlled - The total cost to the United States Government of real property controlled by the three military departments as of 30 June 1961 was $34.0 billion, an increase of 6.4 percent over the $32.0 billion reported one year earlier. Of the $2.0 billion increase, resulting primarily from new construction, 53.9 percent was in properties of the Air Force, 26.5 percent in those of the Army and 19.6 percent in those of the Navy. This increase was accounted for almost entirely within the United States; a small increase occurred in foreign countries whereas a decrease was recorded in United States possessions.

The distribution by military department is illustrated in Chart 3. Of the $34.0 billion total, $28.6 billion was in the United States, $1.2 billion in United States possessions, and $4.2 billion in foreign countries friendly to the United States.

"Controlled," as used throughout this report, has reference to the right of directing the use of property. In connection with buildings, structures, or land, it includes (1) owned (acquired through purchase, condemnation, donation, or transfer); (2) leased; (3) public domain (withdrawn permanently or temporarily by the military departments); (4) temporary use (acquired through license or permit, temporary public land order, temporary executive or territorial order);

Table 3.--Cost of Military Real Property Controlled, by Location 1/
As of 30 June 1961

DEPARTMENT OF DEFENSE

(Thousands of Dollars)

Location	Department of Defense	Army 3/	Navy (Including Marine Corps)	Air Force
TOTAL	$ 34,038,352	$ 10,303,142	$ 9,703,661	$ 14,031,549
United States 2/.	28,639,758	9,402,256	8,413,847	10,823,655
Possessions 4/. .	1,160,277	139,815	679,571	340,891
Foreign Countries . .	4,238,317	761,071	610,243	2,867,003

1/ Does not include amount of rentals paid (see Table 12) nor the value of property under lease; does include costs of improvements on leased properties.

2/ Excludes Real Property in the amount of $5,270 million under the jurisdiction of the Civil Works Division, Office, Chief of Engineers, Department of the Army.

3/ Includes National Security Agency and Defense Atomic Support Agency.

4/ Excludes Real Property in the amount of $734 thousand under the jurisdiction of the Civil Works Division, Office, Chief of Engineers, Department of the Army.

Chart 3

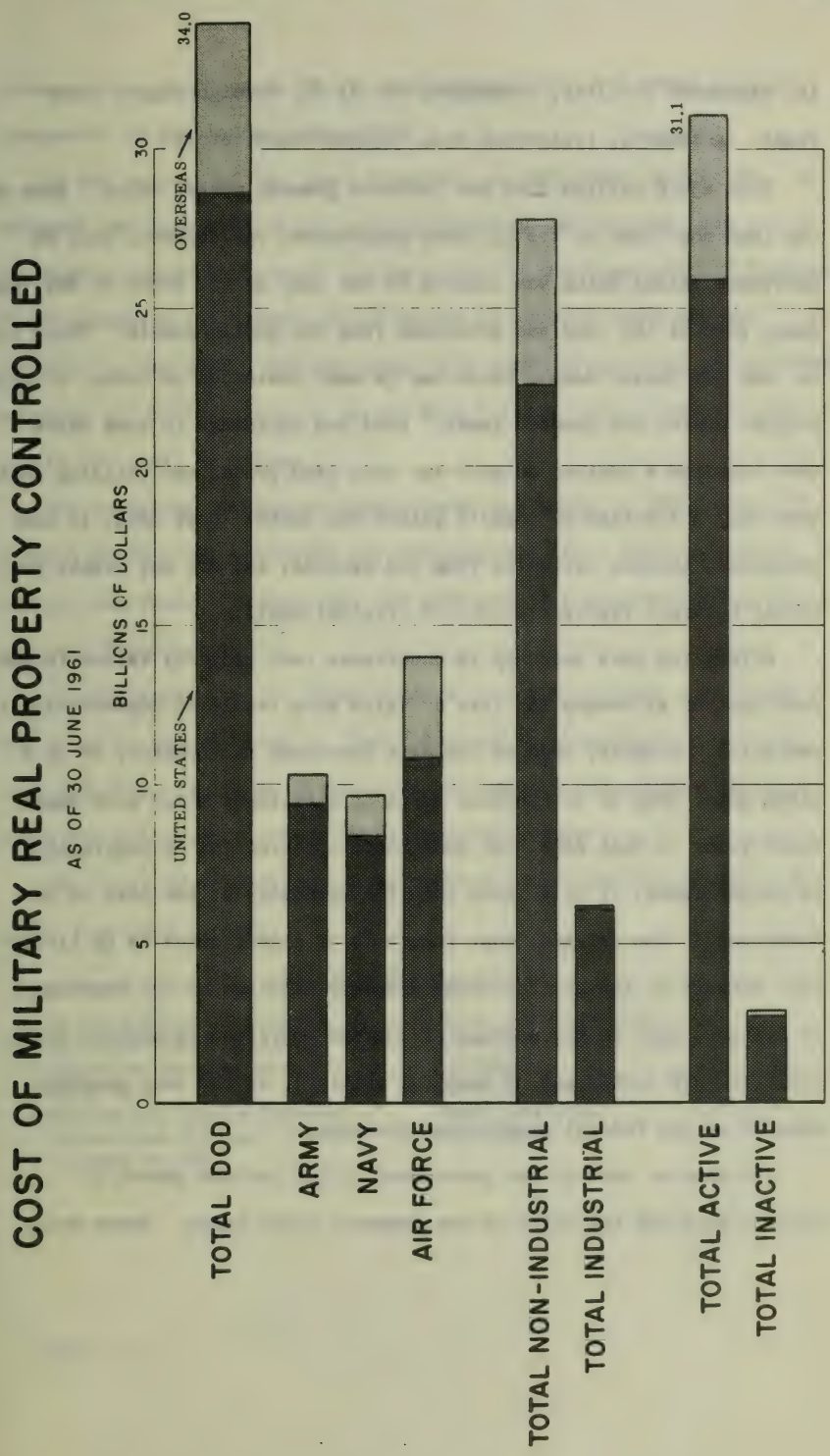
COST OF MILITARY REAL PROPERTY CONTROLLED
AS OF 30 JUNE 1961
BILLIONS OF DOLLARS
0
5
10
15
20
25
30
UNITED STATES
OVERSEAS
34.0
31.1
TOTAL DOD
ARMY
NAVY
AIR FORCE
TOTAL NON-INDUSTRIAL
TOTAL INDUSTRIAL
TOTAL ACTIVE
TOTAL INACTIVE

(5) easements (utility, clearance, etc.); (6) foreign rights (base rights agreements, reciprocal aid, requisitioned, etc.).

This $34.0 billion does not indicate present market value. Some of the land now owned by the military departments was donated, such as Governors Island which was donated to the Army by the State of New York. Also, some of the land was withdrawn from the public domain. There is no cost for public domain lands and in many instances no costs, or only nominal costs, for donated lands. Land and buildings in some cases were acquired a century or more ago when land prices and building costs were only a fraction of today's prices and costs. Cost data, in some instances, include estimates from old records, and are not always precisely accurate representations of original cost.

Offsetting this tendency to understate real property values is the fact that no allowance for loss of value as a result of depreciation is reflected. However, because the data represent an inventory as of a given date, they do not include costs of structures which were demolished prior to that date. As additional construction or acquisition is accomplished, it is written into the inventory at the cost to the Government. The original cost figure is of significance as an historical measure of the military real property holdings of the Department of Defense, and, in the absence of current appraised valuations (which would be very costly and of doubtful utility), is the only monetary measure of the Federal proprietary interest.

The data on cost to the government do not include amount of rentals paid nor the value of the property under lease. These data,

however, do include costs of any improvements made and owned by the Government on the leased properties.

At the request of the House Committee on Government Operations, an estimate has been made of the current value of the donated land and of the public domain land which is controlled by the Department of Defense. These estimates for either public domain or donated lands are not included in the $158.5 billion book value total of the real and personal property for military use or in the $8.2 billion total reported separately for civil functions.

The estimates for public domain lands are shown in Tables 4 and 5. Table 4 shows total estimates for military and civil functions separately, and Table 5 distributes the estimates for military functions by military department.

The estimates for the lands donated to the Department of Defense are shown in Tables 6 and 7. Table 6 shows total estimates for military and civil functions separately, and Table 7 distributes the estimates for military functions by military department.

The types of activities on the donated lands used for military and civil functions include:

Military Functions

Reserve Training Centers	Naval Air Stations
National Guard Training	Naval Stations
Military Headquarters	Shipyards
Hospitals	Housing Annexes
Depots and Supply Centers	Radio Stations
Industrial College of the Armed Forces	Cemeteries

77639 O-62—6

Civil Functions

Flood Control	Harbor and Port Terminals
Navigation	Storage
Harbors	Boatyard

(b) Real Property in Foreign Countries - The $4.2 billion investment in real property in friendly foreign countries represents the cost of that real property to the United States. It consists of troop and family housing, storage facilities, airfields, maintenance facilities, hospitals, and various other kinds of real property required by our armed forces overseas.

International agreements which make it possible to station our armed forces in friendly countries provide the basis for their occupancy of real property in those countries and United States investment in such real property. In recent years negotiation of such agreements has provided some recognition of the residual value of United States facilities constructed with appropriated funds. Occupancy, in effect, is on a term basis varying from month to month (revocable at the sole discretion of the host government) to a firm term of 99 years. Areas occupied vary from small amounts of privately-owned space to large holdings of host governments.

In occupied territories some occupancies have been effected through the use of requisitions. These programs are financed by the governments of the occupied countries with their own currency, such as the Deutsch Mark financed properties improved or constructed in West Germany. This report includes only the cost, if any, to the United States of properties in occupied territories.

Table 4.--Acreage and Estimated Current Value of Public Domain Lands Used for Military and Civil Functions - by Location
As of 30 June 1961

DEPARTMENT OF DEFENSE

(Thousands of Dollars)

Location	Military Functions		Civil Functions	
	Acres	Estimated Value	Acres	Estimated Value
TOTAL	15,745,207	$ 181,979	794,694	$ 11,442
Alabama	33,411	1,636	112	2
Alaska	1,052,773	1,429	492	2
Arizona	3,534,937	10,605	28,436	85
Arkansas	320	43	31,015	3,520
California	2,499,128	57,790	17,834	1,373
Colorado	60,953	537	432	22
Florida	153,240	76,428	127	11
Idaho	430,668	2,584	7,793	548
Iowa	--	--	7	4
Kansas	24,970	2,088	--	--
Louisiana	--	--	6,703	134
Michigan	2,508	45	322	6
Minnesota	--	--	234,837	1,644
Mississippi	35	7	--	--
Missouri	--	--	55	3
Montana	1,919	267	421,429	2,107
Nebraska	20	2	10	1/
Nevada	3,234,687	9,578	976	5
New Mexico	2,717,898	10,871	2,891	12
North Dakota	--	--	6,728	34
Ohio	8	2	--	--
Oklahoma	53,845	323	1,473	9
Oregon	46,072	415	16,422	1,418
South Dakota	8,831	38	9,367	38
Utah	1,827,423	6,853	--	--
Washington	28,843	160	7,233	465
Wisconsin	9,188	184	--	--
Wyoming	23,530	94	--	--

1/ Less than $500.

Table 5.--Acreage and Estimated Current Value of Public Domain Lands Used for Military Functions - by Military Department and Location
As of 30 June 1961

DEPARTMENT OF DEFENSE

(Thousands of Dollars)

Location	Department of Defense		Army		Navy		Air Force	
	Acres	Estimated Value	Acres	Estimated Value	Acres	Estimated Value	Acres	Estimated Value
TOTAL	15,745,207	$ 181,979	4,552,049	$ 71,321	2,284,855	$ 81,436	8,908,303	$ 29,222
Alabama	33,411	1,636	33,411	1,636	--	--	--	--
Alaska	1,052,773	1,429	136,709	256	127,473	321	788,591	852
Arizona	3,534,937	10,605	970,419	2,911	--	--	2,564,518	7,694
Arkansas	320	43	320	43	--	--	--	--
California	2,499,128	57,790	710,431	51,278	1,687,656	6,208	101,041	304
Colorado	60,953	537	1,761	64	59,167	473	25	1/
Florida	153,240	76,428	14	1	17,297	73,021	135,929	3,406
Idaho	430,668	2,584	3,166	19	--	--	427,502	2,565
Kansas	24,970	2,088	24,970	2,088	--	--	--	--
Michigan	2,508	45	2,348	42	--	--	160	3
Mississippi	35	7	35	7	--	--	--	--
Montana	1,919	267	1,771	266	--	--	148	1
Nebraska	20	2	20	2	--	--	--	--
Nevada	3,234,687	9,578	7,676	77	254,997	765	2,972,014	8,736
New Mexico	2,717,898	10,871	1,724,587	6,898	--	--	993,311	3,973
Ohio	8	2	--	--	--	--	8	2
Oklahoma	53,845	323	53,845	323	--	--	--	--
Oregon	46,072	415	8,440	76	37,320	336	312	3
South Dakota	8,831	38	8,831	38	--	--	--	--
Utah	1,827,423	6,853	816,668	4,919	91,464	274	919,291	1,660
Washington	28,843	160	27,695	154	--	--	1,148	6
Wisconsin	9,188	184	9,188	184	--	--	--	--
Wyoming	23,530	94	9,744	39	9,481	38	4,305	17

1/ Less than $500

Table 6.--Acreage and Estimated Present Day Valuation of Donated Land Used for Military and Civil Functions - by Location As of 30 June 1961

DEPARTMENT OF DEFENSE

(Thousands of Dollars)

Location	Military Functions		Civil Functions	
	Acres	Estimated Value	Acres	Estimated Value
TOTAL	469,854	$194,543	31,870	$ 12,655
Possessions	2,497	60,012	1,640	16
United States	467,357	134,531	30,230	12,639
Alabama	396	171	2	1/
Alaska	54	112	--	--
Arizona	62,740	3,524	--	--
Arkansas	7,984	1,953	--	--
California	69,939	42,534	68	2,328
Colorado	71,559	1,397	792	83
Connecticut	114	168	--	--
Delaware	213	17	219	14
District of Columbia	30	1,260	--	--
Florida	4,284	4,398	1,530	1,918
Georgia	20,379	3,172	39	48
Hawaii	328	1,841	5	331
Idaho	1	2	--	--
Illinois	999	3,421	19	58
Indiana	--	--	2	24
Iowa	410	646	78	1
Kansas	1,918	183	--	--
Kentucky	24	86	128	19
Louisiana	24,147	3,790	740	581
Maine	376	28	--	--
Maryland	26	16	--	--
Massachusetts	581	7,970	--	--

1/ Less than $500.

Table 6 (Continued)

(Thousands of Dollars)

Location	Military Functions		Civil Functions	
	Acres	Estimated Value	Acres	Estimated Value
Michigan	132	$ 154	16	$ 25
Minnesota	4	4	178	18
Mississippi	4,373	2,078	--	--
Missouri	2,158	520	73	4
Montana	7,182	135	--	--
Nebraska	48	17	--	--
Nevada	22	100	--	--
New Hampshire	3	2	--	--
New Jersey	16	150	122	7
New Mexico	8,396	2,889	--	--
New York	2,061	7,925	395	109
North Carolina	2,626	1,024	--	--
North Dakota	161	18	--	--
Ohio	4,612	1,532	2	10
Oklahoma	4,865	1,877	--	--
Oregon	963	367	3,402	160
Pennsylvania	58	109	2	1/
Rhode Island	365	938	--	--
South Carolina	10,114	2,142	18	10
South Dakota	13	1	--	--
Tennessee	35,696	3,833	--	--
Texas	46,559	14,672	18,745	6,778
Utah	1,872	38	--	--
Virginia	634	3,253	3,400	53
Washington	67,914	14,007	234	7
West Virginia	3	39	--	--
Wisconsin	4	18	21	53
Wyoming	1	1/	--	--

1/ Less than $500.

Table 7.--Acreage and Estimated Present Day Valuation of Donated Land Used for Military Functions, by Military Department and Location
As of 30 June 1961

DEPARTMENT OF DEFENSE

(Thousands of Dollars)

Location	Department of Defense		Army		Navy		Air Force	
	Acres	Estimated Value	Acres	Estimated Value	Acres	Estimated Value	Acres	Estimated Value
TOTAL	469,854	$ 194,543	214,028	$ 39,563	6,804	$ 101,320	249,022	$ 53,660
Possessions	2,497	60,012	182	3,811	675	56,185	1,640	16
United States	467,357	134,531	213,846	35,752	6,129	45,135	247,382	53,644
Alabama	396	171	56	143	--	--	340	28
Alaska	54	112	15	10	--	--	39	102
Arizona	62,740	3,524	58,417	1,229	--	--	4,323	2,295
Arkansas	7,984	1,953	11	35	--	--	7,973	1,918
California	69,939	42,534	61,484	1,886	2,492	30,335	5,963	10,313
Colorado	71,559	1,397	5,538	131	--	--	66,021	1,266
Connecticut	114	168	--	--	114	168	--	--
Delaware	213	17	213	17	--	--	--	--
District of Columbia	30	1,260	30	1,260	--	--	--	--
Florida	4,284	4,398	41	193	1,481	2,758	2,762	1,447
Georgia	20,379	3,172	136	139	--	--	20,243	3,033
Hawaii	328	1,841	66	848	--	--	262	993
Idaho	1	2	--	--	--	--	1	2
Illinois	999	3,421	708	2,501	291	920	--	--
Indiana	--	--	--	--	--	--	--	--
Iowa	410	646	410	646	--	--	--	--
Kansas	1,918	183	12	6	6	2	1,900	175
Kentucky	24	86	24	86	--	--	--	--
Louisiana	24,147	3,790	11	21	13	549	24,123	3,220
Maine	376	28	--	--	--	--	376	28
Maryland	26	16	26	16	--	--	--	--
Massachusetts	581	7,970	5	33	164	6,937	412	1,000

Table 7 (Continued)

Location	Department of Defense		Army		Navy		Air Force	
	Acres	Estimated Value	Acres	Estimated Value	Acres	Estimated Value	Acres	Estimated Value
Michigan	132	$ 154	132	$ 154	--	$ --	--	$ --
Minnesota	4	4	4	4	--	--	--	--
Mississippi	4,373	2,078	--	--	--	--	4,373	2,078
Missouri	2,158	520	324	185	--	--	1,834	335
Montana	7,182	135	5,801	109	--	--	1,381	26
Nebraska	48	17	--	--	--	--	48	17
Nevada	22	100	--	--	--	--	22	100
New Hampshire	3	2	3	2	--	--	--	--
New Jersey	16	150	8	13	6	131	2	6
New Mexico	8,396	2,889	5,982	339	--	--	2,414	2,550
New York	2,061	7,925	1,565	7,689	--	--	496	236
North Carolina	2,626	1,024	14	22	--	--	2,612	1,002
North Dakota	161	18	160	17	--	--	1	1
Ohio	4,612	1,532	7	28	--	--	4,605	1,504
Oklahoma	4,865	1,877	2	79	--	--	4,863	1,798
Oregon	963	367	202	267	761	100	--	--
Pennsylvania	58	109	58	109	--	--	--	--
Rhode Island	365	938	8	17	353	915	4	6
South Carolina	10,114	2,142	1,206	200	--	--	8,908	1,942
South Dakota	13	1	--	--	--	--	13	1
Tennessee	35,696	3,833	--	--	--	--	35,696	3,833
Texas	46,559	14,672	10,699	3,496	30	64	35,830	11,112
Utah	1,872	38	15	1	--	--	1,857	37
Virginia	634	3,253	634	3,253	--	--	--	--
Washington	67,914	14,007	59,814	10,550	415	2,217	7,685	1,240
West Virginia	3	39	--	--	3	39	--	--
Wisconsin	4	18	4	18	--	--	--	--
Wyoming	1	1/	1	1/	--	--	--	--

1/ Less than $500.

During the past few years, a number of properties in Japan, Korea and West Germany have been released by the Department of Defense to the governments of these countries.

In certain countries, title to improvements constructed by the Department of Defense is vested in the United States until termination of agreements by which occupancy was established. Upon expiration of such an agreement disposition of the property is accomplished in accordance with terms of the agreement. (Title may pass automatically to the host country or the property may be removed or sold by the United States or its ultimate disposition may be left open for further negotiations.) In other instances residual value clauses provide that, upon termination of agreements, the host government agrees to pay the residual value of the improvements constructed by the Department of Defense in such amounts as may be jointly agreed upon by the host government and the United States.

These facts emphasize the desirability of awareness that our real property in foreign countries is carried on the books of the Department of Defense and in this report at its cost to the United States. The physical facility represented by an investment in a foreign country may be identical with a facility within the United States owned by our Government but it represents a very different type of an investment. It is an investment arising from the world situation at the time it was made and the resulting national commitments of the United States.

The report does not include any investment by the United States for Infrastructure (the NATO common infrastructure program), which is a term

used to identify the fixed military facilities needed to support effective combat operations by the integrated NATO forces. Construction costs for Infrastructure facilities are shared by all NATO nations. Actual construction is the responsibility of the nation in whose territory a project is located.

(c) Ownership and Status - The figures in Table 3 show that on a cost basis more than four-fifths (84.1 percent) of the military real property controlled is located within the United States. Of the remainder, 3.4 percent is in the United States possessions and 12.5 percent in foreign countries.

The distribution by military department of world-wide military real property of the Department of Defense has continued to change slightly with the Air Force total moving up more rapidly than that of the other two military departments. A large part of this is accounted for by construction, which has been larger for the Air Force during recent years than for the other two military departments. As of four years ago (30 June 1957), the distribution of real property, on a dollar basis, was 33.3 percent for Army, 33.0 percent for Navy and 33.8 percent for the Air Force. Distribution as of 30 June 1961 was 30.3 percent Army, 28.5 percent Navy and 41.2 percent Air Force. Whereas the major portion of the apparent increase for the Air Force is from new construction, a small part is due to improved coverage.

On a dollar cost basis, Air Force controlled the largest portion (37.8 percent) of the Department of Defense total within the United States, Navy had the largest part (58.6 percent) of properties in the United States

possessions, and Air Force controlled slightly over two-thirds (67.6 percent) of the Defense total in foreign countries on 30 June 1961.

It should be pointed out that from the standpoint of construction, Air Force installations are generally newer than those of either of the Army or Navy, and thus, their costs are generally more fairly representative of current value. Some of the facilities transferred to the Air Force, however, fall into the category of rather old structures for which original costs are not truly representative of current values.

The cost of properties in nonindustrial installations (training centers, depots, hospitals, command headquarters, ports, housing, etc.) were four-fifths (81.8 percent) of the cost of all properties on a world-wide basis. Reference to Table 8 shows that properties located at installations in an inactive or standby status on a world-wide basis cost $2.9 billion, 8.6 percent of all properties. This proportion in fiscal years 1960 and 1959 was 9.1 percent and 8.4 percent respectively.

(d) Types of Properties - Table 9 shows the military real property costs for the entire Department of Defense by broad geographical locations and by major facility groupings. The largest single facility group is utilities and ground improvements which is made up mainly of heat, power, water and sewer systems coupled with roads, bridges, walks and parking areas. This group accounts for 23.8 percent of the entire world-wide amount.

Table 10 shows the ten categories of real property, listed in order of cost, in which the Department of Defense has the largest dollar investment. These data are illustrated in Chart 4. The ten categories

Table 8.--Cost of Military Real Property Controlled
-- by Status and Location
As of 30 June 1961

DEPARTMENT OF DEFENSE

(Thousands of Dollars)

Location	All Installations	Active Installations	Inactive Installations 1/
TOTAL	$ 34,038,352	$ 31,115,809	$ 2,922,543
United States	28,639,758	25,910,545	2,729,213
Possessions	1,160,277	1,012,696	147,581
Foreign Countries . .	4,238,317	4,192,568	45,749

1/ Includes standby and excess installations.

Table 9.--Cost of Military Real Property - by Location and Facility Class
As of 30 June 1961

DEPARTMENT OF DEFENSE

(Thousands of Dollars)

Facility Class	Total	United States	Possessions	Foreign Countries
TOTAL	$34,038,352	$ 28,639,758	$ 1,160,277	$ 4,238,317
Operational and Training	7,082,980	5,427,455	301,546	1,353,979
Maintenance and Production	4,346,802	3,985,688	75,122	285,992
Research and Development	1,411,638	1,400,370	1,354	9,914
Supply	3,560,451	2,973,513	118,287	468,651
Hospital and Medical	655,216	550,487	19,253	85,476
Administrative	1,195,584	1,078,343	16,954	100,287
Housing and Community	6,978,135	5,697,179	288,765	992,191
Utilities and Ground Improvements .	8,092,766	6,858,987	302,854	930,925
Real Estate - Land	714,780	667,736	36,142	10,902

Table 10.--Area and Cost of Ten Largest Categories of Real Property by Category, World-Wide
As of 30 June 1961

DEPARTMENT OF DEFENSE

Category	Area (Thousands of Square Feet)	Cost to U. S. Government (Thousands of Dollars)
Airfield Pavements	4/ 511,918	$ 3,065,249
Troop Housing (Excluding Emergency Housing)	495,292	2,952,089
Family Housing 1/.	487,674	2,650,655
Maintenance Facilities	302,369	2,626,833
Storage - Covered 2/ (Depot and Installation)	559,739	2,006,021
Utilities - Roads and Streets . . .	4/ 751,347	1,979,219
Production Facilities	153,957	1,719,690
Utilities - Electric 3/.	7,850	1,642,217
R&D and Test Facilities	46,939	1,411,457
Utilities - Water 3/	5,216	1,277,190

1/ Dwellings only (excludes trailers and detached garages).
2/ Excludes liquid fuel, ammunition and cold storage.
3/ Includes both operating plants and distribution lines.
4/ Square yards.

Chart 4

COST OF THE TEN LARGEST CATEGORIES OF DOD REAL PROPERTY WORLD-WIDE

AS OF 30 JUNE 1961

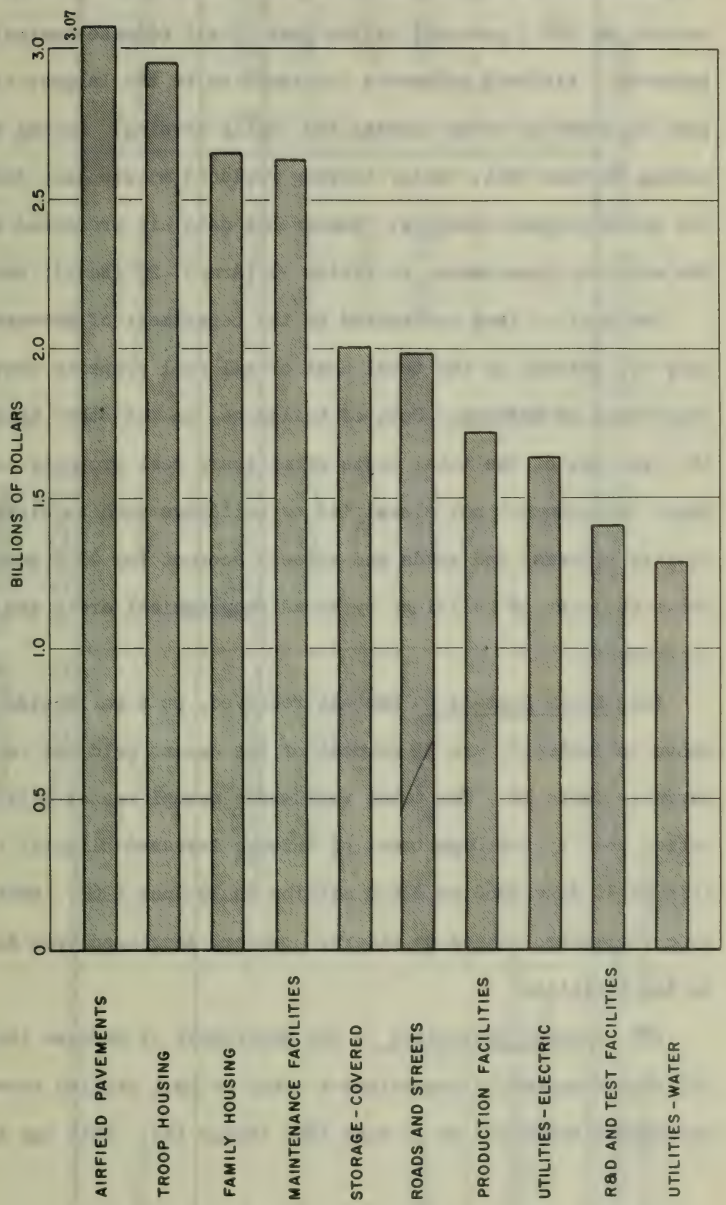

on a world-wide basis represent a total cost of $21.3 billion or about two-thirds (62.7 percent) of the cost of all Defense-controlled real property. Airfield pavements continued to be the largest single category followed by troop housing and family housing. During the year ending 30 June 1961, family housing replaced maintenance facilities as the third largest category. Comparable data are presented for each of the military departments in Tables 21 (Army), 25 (Navy), and 29 (Air Force).

The cost of land controlled by the Department of Defense represents only 2.1 percent of the total cost of all real property controlled by the Department of Defense. Cost of buildings, on the other hand, represent 56.4 percent of the total costs of military real property controlled. Other improvements not classified as buildings such as airfield pavements, utility systems, and roads and streets account for 41.5 percent. Table 11 shows the cost of buildings by broad geographical areas and by military department.

(e) Lease Rentals - Rentals received, on a world-wide basis, as shown in Table 13, are 31 percent of the amount paid out in rentals as shown in Table 12. The total world-wide annual rental bill paid for properties used by the Department of Defense inceased slightly from $34,9 million on 30 June 1960 to $35.8 million on 30 June 1961. Rentals received from properties leased to others, however, decreased from $12.4 million to $11.1 million.

(f) Acreage Controlled - The Department of Defense through the three military departments controlled a total of 29.1 million acres of land throughout the world on 30 June 1961 (Table 14). This was a decrease of

Table 11.--Cost of Buildings - by Military Department and Location
As of 30 June 1961

DEPARTMENT OF DEFENSE

(Thousands of Dollars)

Location	Department of Defense	Army	Navy (Including Marine Corps)	Air Force
TOTAL	$ 19,212,840	$ 6,720,695	$ 4,728,336	$ 7,763,809
United States	16,452,411	6,138,358	4,186,941	6,127,112
Possessions	519,653	84,720	266,670	168,263
Foreign Countries	2,240,776	497,617	274,725	1,468,434
Cost of Buildings as a Percent of Cost of all Properties . .	56.4	65.2	48.7	55.3

NOTE: Where applicable, these building cost data are included in all tables showing costs in this section of the report.

77639 O-62—7

Table 12.--Annual Rental Paid for Military Real Property Leased From Outside Sources - by Military Department and Location
As of 30 June 1961

(Thousands of Dollars)

Location	Department of Defense	Army	Navy (Including Marine Corps)	Air Force
TOTAL	$ 35,845	$ 24,358	$ 3,294	$ 8,193
United States	20,527	15,926	1,341	3,260
Possessions	111	13	96	2
Foreign Countries . .	15,207	8,419	1,857	4,931

Table 13.--Annual Rental Received for Military Real Property Leased to Outside Sources - by Military Department and Location
As of 30 June 1961

(Thousands of Dollars)

Location	Department of Defense	Army	Navy (Including Marine Corps)	Air Force
TOTAL	$ 11,091	$ 4,750	$ 5,660	$ 681
United States	10,860	4,673	5,511	676
Possessions	206	56	149	1
Foreign Countries	25	21	0	4

Table 14.--Acreage of Military Real Property Controlled - by Military Department and Location As of 30 June 1961

Location	Department of Defense	Army	Navy (Including Marine Corps)	Air Force
TOTAL	29,064,744	10,717,886	5,433,048	12,913,810
United States 1/. .	26,594,994	10,095,697	4,954,463	11,544,834
Possessions 2/. . .	245,832	90,422	103,056	52,354
Foreign Countries .	2,223,918	531,767	375,529	1,316,622

1/ Excludes 5,367,622 acres under the jurisdiction of the Civil Works Division, Office, Chief of Engineers, Department of the Army.

2/ Excludes 6 acres under the jurisdiction of the Civil Works Division, Office, Chief of Engineers, Department of the Army.

2.4 million acres, or 7.7 percent from that reported a year earlier. This was attributable in large part to a return to the Department of Interior of certain public domain lands and the disposition of other lands no longer required. The current policy of releasing those lands no longer required is indicated by the fact that the present world-wide holdings of the Department of Defense are nearly six million acres less than the 35.0 million of 30 June 1957.

During the year, Air Force acreage holdings decreased 2.37 million acreas. Army holdings decreased about 69 thousand, and Navy acreage decreased about three thousand.

The largest change recorded on a world-wide basis was in public domain, a decrease of 1.7 million acres. Other sizable decreases were 350 thousand in foreign rights, 103 thousand in owned, and 218 thousand in temporary use lands. Of the total decrease of 2.4 million acres during the year ended 30 June 1961, 84 percent occurred in the United States, 15 percent in foreign countries and about one percent in the U. S. possessions. The distribution of world-wide acreage controlled by the Department of Defense is illustrated in Chart 5 and Table 14.

Total land holdings include owned, withdrawn from the public domain, used on a temporary permit, leased and various occupancy rights (easements and foreign rights of different types). Table 15 shows the type of occupancy of the land on a geographic basis.

Of Defense-controlled acreage, 91.5 percent is within the United States, 0.8 percent is located in the United States possessions, and 7.7 percent in foreign countries. The Air Force has 44 percent of

Chart 5

ACREAGE CONTROLLED

AS OF 30 JUNE 1961

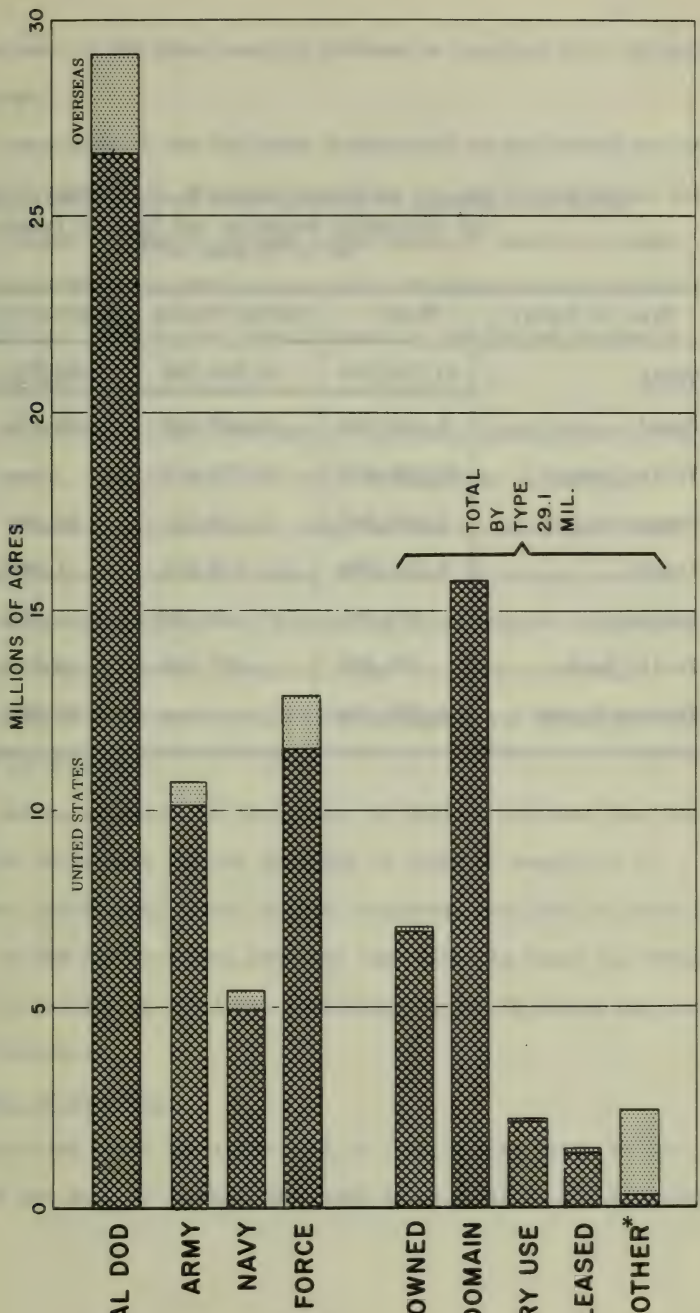

*Foreign Base rights, public lands, and easements

Table 15.--Acreage of Military Real Property Controlled -- by Geographic Location and Type of Tenure As of 30 June 1961

Type of Tenure	Total	United States	Possessions	Foreign Countries
TOTAL	29,064,744	26,594,994	245,832	2,223,918
Owned	7,111,344	7,002,050	109,294	---
Public Domain . .	15,745,207	15,745,207	---	---
Temporary Use . .	2,230,620	2,174,637	55,903	80
Leased	1,473,684	1,376,813	1,906	94,965
Easements	203,385	122,367	1,094	79,924
Public Land . . .	206,335	173,920	32,415	---
Foreign Rights	2,094,169	---	45,220	2,048,949

the total acreage of the Department of Defense as compared with 49 percent a year ago.

Acreage controlled by the military departments in the United States represents 1.17 percent of the total land area in the 50 States and the District of Columbia. The 26,594,994 acres owned or leased, or under permit, represent about 41,554 square miles. The relationship of the Defense-controlled lands to the total acreage in the United States is shown in Table 16.

In each of six states the Department of Defense controls more than one million acres. The six are, in order of magnitude of acreage controlled: Nevada, California, Arizona, New Mexico, Utah and Alaska. Total acreage in these six states under Department of Defense control is 19.1 million, representing 71.7 percent of total Defense-controlled acreage in the United States. Table 17 lists the total cost and acreage included in Defense-controlled real property for each state and the District of Columbia.

The six states in which the Department of Defense has more than one million dollar investment in real property in order of magnitude of investment are California, Texas, Alaska, Virginia, New York and Florida. Total costs of the military real property controlled in these six states represent 37.7 percent of the total controlled in the 50 States and the District of Columbia.

3. Department of the Army

Real properties owned and controlled on a world-wide basis by the Department of the Army on 30 June 1961 cost $10.3 billion, a 5.5 percent

Table 16.--Acreage in United States Compared to Acreage Under the Department of Defense - by Type of Tenure
As of 30 June 1961

Type of Tenure	Acres (Thousands)	Percent of U. S. Total
United States - Total Acreage	2,273,406	100.00
Department of Defense - Total Acreage . .	26,595	1.17
Owned	7,002	.31
Public Domain	15,745	.69
Temporary Use	2,175	.09
Leased	1,377	.06
Easements	122	.01
Public Lands	174	.01

Table 17.--Cost and Acreage of Military Real Property Controlled - United States
As of 30 June 1961

DEPARTMENT OF DEFENSE

State	Cost to U. S. Government 1/ (Thousands)	Acreage Controlled	State	Cost to U. S. Government 1/ (Thousands)	Acreage Controlled
TOTAL	$ 28,639,758	26,594,994	Missouri	$ 453,520	133,770
Alabama	606,105	205,083	Montana	161,799	20,204
Alaska	1,605,130	1,740,168	Nebraska	323,681	108,814
Arizona	309,094	3,779,559	Nevada	209,803	4,139,751
Arkansas	389,221	162,954	New Hampshire	102,595	8,295
California	3,727,450	4,098,226	New Jersey	783,227	75,673
Colorado	458,889	383,965	New Mexico	478,901	3,357,315
Connecticut	121,759	3,475	New York	1,171,912	173,962
Delaware	100,759	6,871	North Carolina	604,907	306,294
District of Columbia	159,311	1,802	North Dakota	140,827	15,944
Florida	1,064,105	733,995	Ohio	732,294	52,553
Georgia	675,231	582,152	Oklahoma	532,212	236,755
Hawaii	899,032	252,726	Oregon	130,335	123,015
Idaho	94,574	471,045	Pennsylvania	838,300	62,939
Illinois	699,966	63,602	Rhode Island	249,267	7,889
Indiana	547,127	203,803	South Carolina	418,773	110,616
Iowa	114,457	21,953	South Dakota	139,393	371,390
Kansas	625,325	131,576	Tennessee	663,053	159,217
Kentucky	365,135	199,359	Texas	1,753,512	710,543
Louisiana	396,498	210,909	Utah	293,967	1,955,219
Maine	433,531	47,370	Vermont	17,696	13,010
Maryland	957,066	133,206	Virginia	1,467,754	294,003
Massachusetts	715,451	71,400	Washington	878,748	414,611
Michigan	404,889	53,544	West Virginia	23,363	3,449
Minnesota	137,316	7,269	Wisconsin	190,957	83,667
Mississippi	183,289	56,776	Wyoming	88,252	33,308

1/ Land and improvements

increase over the $9.8 billion one year earlier and $2.1 billion more than four years ago. A large portion of the total Army net increase during the year ending 30 June 1961 resulted from the transfer of an Alaskan base from the Air Force to the Army. Of the Army world-wide total on a cost basis, 91.2 percent was located within the United States, 1.4 percent in U. S. possessions, and 7.4 percent in foreign countries.

Annual rentals paid by Army for property it was leasing on 30 June 1961 were up from $22.9 million one year earlier to $24.3 million. About one-fifth of this annual rental cost was offset by the $4.8 million Army received in rentals for its property leased to other users. Of the total Army rental bill slightly more than one-third is for properties in foreign countries. The increase of $1.6 million in rentals for such properties during the year ending 30 June 1961 was partly offset by a $147 thousand reduction in rental costs within the United States and its possessions.

Total world-wide acreage under Army control at 30 June 1961 was 10.7 million acreas; 94.2 percent within the United States, 0.8 percent in U. S. possessions, and 5.0 percent in foreign countries. The Army world-wide total decreased about 69 thousand acres (less than one percent change). This drop was largely accounted for by a return of public domain lands to the Department of the Interior.

Military real property under Army control within the United States as of 30 June 1961 had a total cost of $9.4 billion. The proportion of Army installations in active status, on a dollar cost basis, at the close of the year within United States was 79.8 percent as compared with 78.4

percent a year earlier. Table 18 presents cost and rental data reported by the Army for the military real property under its control within the United States on 30 June 1961.

On a basis of cost to the Government, Army's nonindustrial installations within the United States constituted 75.2 percent of the cost of all Army installations in the United States. The dollar total ($2.3 billion) of the industrial type installations was fractionally lower than that of one year ago. The industrial installations operated by the Government comprised 57.7 percent of the cost of all active industrial type installations.

Annual rentals paid by Army for property it leases in the United States, amounting to $15.9 million, were offset partially by rentals received in the amount of $4.7 million. Of the rentals received, 71 percent were from industrial properties.

The total acreage controlled by Army within the United States is reported in Table 19 by status and by type of tenure and installation. Of the 10.1 million acres controlled by the Army within the United States, 3.9 million (39 percent) were owned and 4.5 million (45 percent) were public domain lands. A slight reduction (54 thousand) occurred in the amount of owned acreage.

The acreage and cost to the Government of the military real property controlled by Army in each of the States and the District of Columbia within the United States are shown in Table 20. Four states had Army real properties costing more than one-half billion dollars; these were Virginia, Texas, California, and Alaska in size of cost. The cost of the

Table 18.--Cost and Rentals of Military Real Property Controlled in the United States - by Status and Type of Installation
As of 30 June 1961

DEPARTMENT OF THE ARMY

(Thousands of Dollars)

A - COST TO U. S. GOVERNMENT 1/

Type of Installation	Total	Active		Inactive 2/	
		Cost	Per-cent	Cost	Per-cent
TOTAL	$ 9,402,256	$ 7,506,600	79.8	$ 1,895,656	20.2
Nonindustrial . .	7,073,295	6,359,729	89.9	713,566	10.1
Industrial . . .	2,328,961	1,146,871	49.2	1,182,090	50.8
Govt. Operated	---	662,212	---	---	---
Contractor ". .	---	484,659	---	---	---

B - ANNUAL RENTAL PAID FOR LEASED PROPERTY

Type of Installation	Total Rental	Active		Inactive 2/	
		Amount of Rental	Per-cent	Amount of Rental	Per-cent
TOTAL	$ 15,926	$ 15,815	99.3	$ 111	0.7
Nonindustrial . .	15,836	15,800	99.8	36	0.2
Industrial . . .	90	15	16.7	75	83.3
Govt. Operated	---	15	---	---	---
Contractor ". .	---	---	---	---	---

C - ANNUAL RENTAL RECEIVED FOR LEASED PROPERTY

Type of Installation	Total Rental	Active		Inactive 2/	
		Amount of Rental	Per-cent	Amount of Rental	Per-cent
TOTAL	$ 4,673	$ 1,977	42.3	$ 2,696	57.7
Nonindustrial . .	1,334	629	47.2	705	52.8
Industrial . . .	3,339	1,348	40.3	1,991	59.7
Govt. Operated	---	739	---	---	---
Contractor ". .	---	609	---	---	---

1/ Land and improvements.
2/ Includes excess and standby.

Table 19.--Acreage of Military Real Property Controlled in the United States - by Status and Type of Tenure and Installation as of 30 June 1961

DEPARTMENT OF THE ARMY

Type of Tenure and Installation	Total	Active		Inactive	
		Acres	Per-cent	Acres	Per-cent
A - ALL LAND CONTROLLED					
TOTAL	10,095,697	9,031,344	89.5	1,064,353	10.5
Nonindustrial	8,747,223	7,956,363	91.0	790,860	9.0
Industrial	1,348,474	1,074,981	79.7	273,493	20.3
Government Operated	---	1,003,194	---	---	---
Contractor Operated	---	71,787	---	---	---
B - LAND OWNED					
TOTAL	3,916,554	2,977,304	76.0	939,250	24.0
Nonindustrial	3,396,364	2,727,997	80.3	668,367	19.7
Industrial	520,190	249,307	47.9	270,883	52.1
Government Operated	---	179,002	---	---	---
Contractor Operated	---	70,305	---	---	---
C - LAND FROM PUBLIC DOMAIN					
TOTAL	4,552,049	4,514,086	99.2	37,963	0.8
Nonindustrial	3,776,463	3,738,500	99.0	37,963	1.0
Industrial	775,586	775,586	100.0	---	---
Government Operated	---	775,586	---	---	---
Contractor Operated	---	---	---	---	---
D - LAND UNDER TEMPORARY USE					
TOTAL	1,053,985	1,003,524	95.2	50,461	4.8
Nonindustrial	1,016,748	966,350	95.0	50,398	5.0
Industrial	37,237	37,174	99.8	63	0.2
Government Operated	---	37,167	---	---	---
Contractor Operated	---	7	---	---	---
E - LAND LEASED					
TOTAL	400,759	374,745	93.5	26,014	6.5
Nonindustrial	390,028	364,033	93.3	25,995	6.7
Industrial	10,731	10,712	99.8	19	0.2
Government Operated	---	10,697	---	---	---
Contractor Operated	---	15	---	---	---
F - LAND USED THROUGH EASEMENTS					
TOTAL	38,628	28,462	73.7	10,166	26.3
Nonindustrial	33,898	26,260	77.5	7,638	22.5
Industrial	4,730	2,202	46.6	2,528	53.4
Government Operated	---	742	---	---	---
Contractor Operated	---	1,460	---	---	---
G - PUBLIC LAND					
TOTAL	133,722	133,223	99.6	499	0.4
Nonindustrial	133,722	133,223	99.6	499	0.4
Industrial	---	---	---	---	---
Government Operated	---	---	---	---	---
Contractor Operated	---	---	---	---	---

Table 20.--Cost and Acreage of Military Real Property Controlled - United States
By Tenure and State - as of 30 June 1961

DEPARTMENT OF THE ARMY

State	Cost to U. S. Government 1/ (Thousands)	LAND AREA (Acres)					
		Total Controlled	Owned	Public Domain	Temporary Use	Leased	Easements
TOTAL	$ 9,402,256	10,095,697	3,916,554	4,685,771 2/	1,053,985	400,759	38,628
Alabama	430,572	188,029	141,808	33,411	7,073	5,377	360
Alaska	552,575	782,687	6,871	136,709	638,316	576	215
Arizona	110,241	1,053,265	61,077	970,419	11,248	10,480	41
Arkansas	163,352	88,305	86,991	320	2	895	97
California	580,018	1,072,909	303,464	710,431	8,768	47,290	2,956
Colorado	180,700	239,389	77,856	1,761	129,471	30,265	36
Connecticut	9,645	1,130	427	--	--	200	503
Delaware	13,441	1,172	997	--	155	1	19
District of Columbia	34,872	320	312	--	8	--	--
Florida	4,986	4,637	258	14	4	4,361	--
Georgia	281,231	527,830	519,623	--	986	26	7,195
Hawaii	199,748	178,069	3,977	133,722 2/	31,234	8,805	331
Idaho	572	11,867	38	3,166	8,390	144	129
Illinois	276,226	53,557	51,879	--	484	503	691
Indiana	323,979	134,489	132,657	--	--	139	1,693
Iowa	79,781	20,182	20,067	--	--	4	111
Kansas	295,987	81,400	55,708	24,970	14	16	692
Kentucky	342,328	199,090	198,055	--	154	70	811
Louisiana	170,235	168,186	118,462	--	46,868	2,210	646
Maine	8,153	781	584	--	3	10	184
Maryland	443,786	101,965	97,940	--	17	2,635	1,373
Massachusetts	151,991	34,054	14,473	--	17,191	1,965	425
Michigan	142,211	20,012	16,762	2,348	300	444	158

Table 20. (Continued)

State	Cost to U. S. Government 1/ (Thousands)	LAND AREA (Acres)					
		Total Controlled	Owned	Public Domain	Temporary Use	Leased	Easements
Minnesota	$ 52,955	3,446	3,027	--	69	45	305
Mississippi	18,988	25,263	7,480	35	2,187	15,561	--
Missouri	275,394	123,439	74,606	--	48,575	45	213
Montana	3,669	8,599	6,824	1,771	--	4	--
Nebraska	80,616	51,841	50,569	20	17	882	353
Nevada	18,225	31,063	329	7,676	23,058	--	--
New Hampshire	967	170	149	--	21	--	--
New Jersey	376,524	49,389	46,791	--	891	614	1,093
New Mexico	241,860	2,023,351	181,038	1,724,587	367	117,323	36
New York	405,389	143,652	139,775	--	80	1,026	2,771
North Carolina	207,100	153,550	142,893	--	5,620	41	4,996
North Dakota	916	171	170	--	--		
Ohio	237,192	34,735	33,979	--	--	309	447
Oklahoma	125,211	171,777	87,171	53,845	30,544	205	12
Oregon	44,195	22,090	10,976	8,440	1	23	2,650
Pennsylvania	383,076	54,550	38,537	--	6	14,858	1,149
Rhode Island	4,729	640	304	--	40	15	281
South Carolina	56,299	54,082	53,666	--	337	60	19
South Dakota	42,132	21,931	12,991	8,831	--	--	109
Tennessee	260,812	109,924	109,087	--	653	17	167
Texas	607,902	543,371	413,752	--	9,333	119,130	1,156
Utah	148,135	903,404	48,731	816,668	29,430	8,568	7
Vermont	705	12	12	--	--	--	--
Virginia	629,592	164,868	159,967	--	2,017	1,054	1,830
Washington	227,227	357,702	323,745	27,695	53	4,128	2,081
West Virginia	7,532	1,182	852	--	--	330	--
Wisconsin	148,281	68,425	58,846	9,188	--	105	286
Wyoming	3	9,745	1	9,744	--	--	--

1/ Data represent the cost of land and improvements.
2/ Includes 133,722 acres public land.

properties in these four States constituted 25.2 percent (one-fourth) of Army's total United States cost.

The total acreage (6.9 million) controlled by Army in the seven States each having over one-half million acres; i.e., New Mexico, California, Arizona, Utah, Alaska, Texas and Georgia, constituted 68.4 percent of its United States acreage. Virtually all (95.7 percent) of the public domain land under Army control was located in the five States of New Mexico, Arizona, Utah, California and Alaska.

The ten categories of real property in which Army had the greatest dollar investment in the United States are presented in Table 21. They are illustrated in Chart 6 along with Navy and Air Force data. The total cost represented by the ten largest Army categories is $6.2 billion, 66.4 percent or two-thirds of the total Army United States cost.

The same 10 categories as on 30 June 1960 made the list of the 10 largest categories (dollar-wise); however, there were some shifts in the relative standings. Troop housing moved up to the number one position followed by production facilities. This latter category consists of the plants, shops and manufacturing enterprises which are in operation at nonindustrial installations as well as those at industrial installations. With the completion of some Capehart housing projects, family housing moved up a notch to fourth place.

Department of the Army real properties in foreign countries represented a cost of $761 million on 30 June 1961, as compared with $694 million one year earlier. The Army exercised base rights on 532 thousand acres in foreign countries--about the same as for the previous year.

Table 21.--Quantity and Cost of 10 Largest Categories of Military Real Property in the United States - by Category As of 30 June 1961

DEPARTMENT OF THE ARMY

Category	Area (Thousands)	Other Measure		Number of Buildings	Cost to U. S. Government (Thousands)
		Unit	Quantity		
Troop Housing (Excluding Emergency)	186,325 Sq Ft	Men	1,267,842	33,945	$ 987,740
Production Facilities	67,523 Sq Ft	---	---	9,729	854,809
Utilities-Roads and Streets .	368,801 Sq Yds	Mi	24,856	---	837,505
Family Housing 1/.	105,352 Sq Ft	Fam	76,726	31,640	804,794
Storage - Covered 2/	201,695 Sq Ft	---	---	20,418	717,073
Utilities - Water 3/	2,125 Sq Ft	Mg/Day 4/ M Ft	779 54,345	2,116	449,773
Administration Buildings . . .	58,712 Sq Ft	---	---	8,012	424,092
Maintenance Facilities	55,612 Sq Ft	---	---	8,415	404,556
Storage - Ammunition	53,098 Sq Ft	---	---	23,673	396,296
Utilities - Electric 3/. . . .	1,711 Sq Ft	Kv M Ft	718,137 94,055	1,420 ---	370,720 ---

1/ Dwellings only (excludes trailers and detached garages).
2/ Excludes liquid fuel, ammunition, and cold storage.
3/ Includes operating plants and distribution lines.
4/ Million gallons per day.

77639 O-62—8

Chart 6

COST OF 10 LARGEST CATEGORIES OF REAL PROPERTY

UNITED STATES

AS OF 30 JUNE 1961

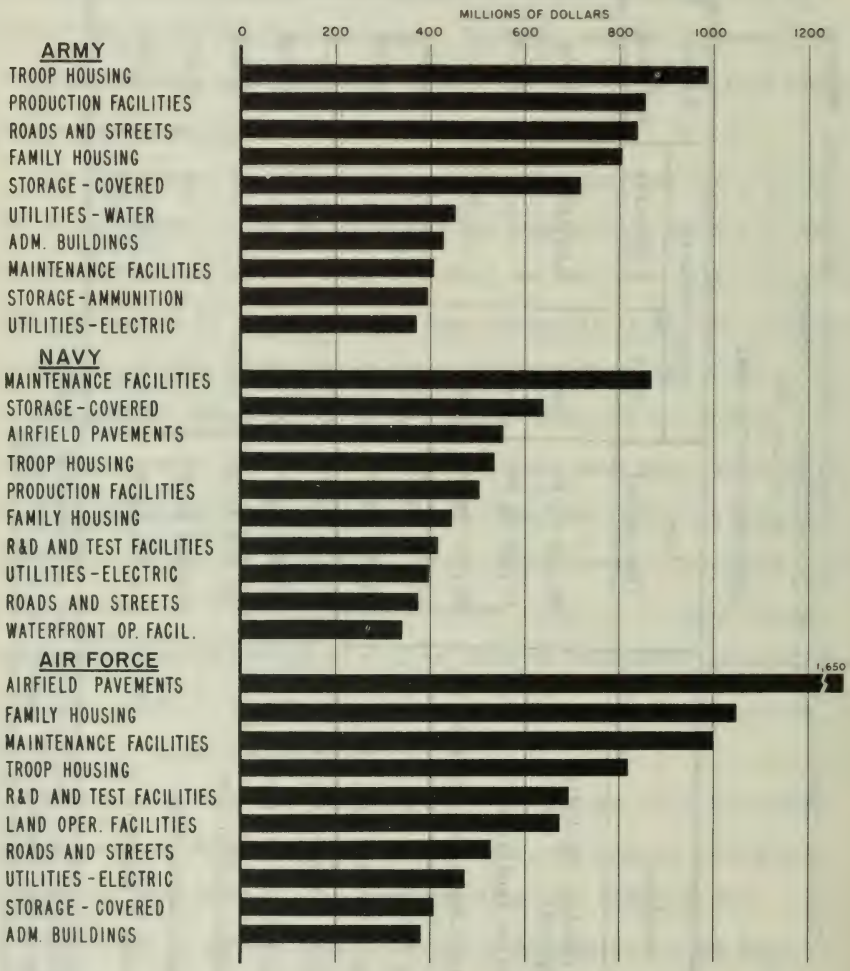

See Tables 21, 25 and 29

Troop housing continued to comprise the Army's largest cost category in foreign countries. On a cost basis, 99.7 percent of the properties in foreign countries were at active installations.

4. Department of the Navy

Real property controlled and used by the Navy on a world-wide basis cost $9.7 billion, an increase of 4.3 percent over that reported one year earlier and $1.5 billion over that four years ago. Of the $400 million increase during the year ending 30 June 1961, 81 percent was in the United States, 3 percent in the U. S. possessions, and 16 percent in foreign countries.

Annual rentals received by the Navy on a world-wide basis, as of 30 June 1961, amounted to $5.7 million as compared to rental payments of $3.3 million. Of rental receipts by the Navy for use of its properties within the United States, 73 percent is returns from industrial properties.

Navy's acreage controlled, on a world-wide basis, was 5.4 million acres: about one-half the amount of acreage under Army control and less than one-half the acreage under Air Force control. During the year, world-wide acreage controlled by the Navy decreased three thousand acres. The 30 June 1961 amount was about 500 thousand acres more than that four years earlier.

On a cost basis, 86.7 percent of Navy-controlled property is located within the United States, 7.0 percent in the U. S. possessions, and 6.3 percent in foreign countries. Table 22 presents data showing costs and rentals for Navy-controlled installations in the United States by non-industrial and industrial types.

Table 22.--Costs and Rentals of Military Real Property Controlled in the United States - by Status and Type of Installation
As of 30 June 1961

DEPARTMENT OF THE NAVY

(Thousands of Dollars)

A - COST TO U. S. GOVERNMENT 1/

Type of Installation	Total	Active		Inactive 2/	
		Cost	Per-cent	Cost	Per-cent
TOTAL	$ 8,413,847	$ 8,229,053	97.8	$ 184,794	2.2
Nonindustrial . .	5,421,318	5,320,319	98.1	100,999	1.9
Industrial . . .	2,992,529	2,908,734	97.2	83,795	2.8
Govt. Operated	---	2,353,879	---	---	---
Contractor ". .	---	554,855	---	---	---

B - ANNUAL RENTAL PAID FOR LEASED PROPERTY

Type of Installation	Total Rental	Active		Inactive 2/	
		Amount of Rental	Per-cent	Amount of Rental	Per-cent
TOTAL	$ 1,341	$ 1,336	99.6	$ 5	0.4
Nonindustrial . .	1,209	1,209	100.0	0	0.0
Industrial . . .	132	127	96.2	5	3.8
Govt. Operated	---	64	---	---	---
Contractor ". .	---	63	---	---	---

C - ANNUAL RENTAL RECEIVED FOR LEASED PROPERTY

Type of Installation	Total Rental	Active		Inactive 2/	
		Amount of Rental	Per-cent	Amount of Rental	Per-cent
TOTAL	$ 5,511	$ 4,829	87.6	$ 682	12.4
Nonindustrial . .	1,488	1,416	95.2	72	4.8
Industrial . . .	4,023	3,413	84.8	610	15.2
Govt. Operated	---	356	---	---	---
Contractor ". .	---	3,057	---	---	---

1/ Land and improvements.
2/ Includes excess and standby.

Of Navy properties controlled on 30 June 1961 within the United States only 2.2 percent were at inactive installations, measured on a cost basis. Properties classified as industrial type facilities comprised 35.6 percent of the Navy real properties within the United States.

Of the total acreage Navy had under its control within the United States on 30 June 1961, 27.0 percent or 1.3 million acres, was owned outright. An additional 2.3 million acres (46.1 percent of the total) were public domain lands. The data in Table 23 provide certain detail relative to Navy acreage by type of tenure and installation. Of total acreage controlled by the Navy in the United States, 96.2 percent was located at installations which were in an active status on 30 June 1961.

In Table 24 data are presented showing State detail as to total cost and acreage of the military real property controlled by Navy within the United States. Navy has properties exceeding one-half billion dollars in cost in the three States of California, Virginia, and Hawaii. These properties make up approximately 40 percent of the cost of Navy properties in the United States. The heavy concentration of naval activities in the State of California is well illustrated by the fact that 23.6 percent of the United States total cost is represented by California installations which have an acquisition cost of $1,985 million.

In terms of acreage, 51.3 percent of the Navy United States total on 30 June 1961 was California land. The next largest amount was in Nevada, which represents 22.7 percent of the Navy U. S. total. About 85 percent of the Navy public domain acreage is in California and Nevada.

Table 23.--Acreage of Military Real Property Controlled in the United States - by Status and Type of Tenure and Installation as of 30 June 1961

DEPARTMENT OF THE NAVY

Type of Tenure and Installation	Total	Active		Inactive	
		Acres	Percent	Acres	Percent
A - ALL LAND CONTROLLED					
TOTAL	4,954,463	4,767,854	96.2	186,609	3.8
Nonindustrial	3,341,028	3,155,286	94.4	185,742	5.6
Industrial	1,613,435	1,612,568	99.9	867	0.1
Government Operated	---	1,543,761	---	---	---
Contractor Operated	---	68,807	---	---	---
B - LAND OWNED					
TOTAL	1,336,059	1,312,082	98.2	23,977	1.8
Nonindustrial	1,018,159	995,002	97.7	23,157	2.3
Industrial	317,900	317,080	99.7	820	0.3
Government Operated	---	304,779	---	---	---
Contractor Operated	---	12,301	---	---	---
C - LAND FROM PUBLIC DOMAIN					
TOTAL	2,284,855	2,123,558	92.9	161,297	7.1
Nonindustrial	1,013,234	851,937	84.1	161,297	15.9
Industrial	1,271,621	1,271,621	100.0	---	---
Government Operated	---	1,224,222	---	---	---
Contractor Operated	---	47,399	---	---	---
D - LAND UNDER TEMPORARY USE					
TOTAL	1,051,221	1,051,176	99.9	45	0.1
Nonindustrial	1,042,335	1,042,295	99.9	40	0.1
Industrial	8,886	8,881	99.9	5	0.1
Government Operated	---	3,953	---	---	---
Contractor Operated	---	4,928	---	---	---
E - LAND LEASED					
TOTAL	223,348	222,645	99.7	703	0.3
Nonindustrial	211,647	210,972	99.7	675	0.3
Industrial	11,701	11,673	99.8	28	0.2
Government Operated	---	7,912	---	---	---
Contractor Operated	---	3,761	---	---	---
F - LAND USED THROUGH EASEMENTS					
TOTAL	23,611	23,550	99.7	61	0.3
Nonindustrial	22,862	22,815	99.8	47	0.2
Industrial	749	735	98.1	14	1.9
Government Operated	---	317	---	---	---
Contractor Operated	---	418	---	---	---
G - PUBLIC LAND					
TOTAL	35,369	34,843	98.5	526	1.5
Nonindustrial	31,511	30,985	98.3	526	1.7
Industrial	3,858	3,858	100.0	---	---
Government Operated	---	3,858	---	---	---
Contractor Operated	---	---	---	---	---

Table 24.--Cost and Acreage of Military Real Property Controlled - United States
By Tenure and State - as of 30 June 1961

DEPARTMENT OF THE NAVY

State	Cost to U. S. Government 1/ (Thousands)	LAND AREA (Acres)					
		Total Controlled	Owned	Public Domain	Temporary Use	Leased	Easements
TOTAL	$ 8,413,847	4,954,463	1,336,059	2,320,224 2/	1,051,221	223,348	23,611
Alabama	12,044	4,181	3,215	--	183	497	286
Alaska	218,516	150,186	1,010	127,473	21,014	688	1
Arizona	28,245	4,449	2,820	--	1,373	256	--
Arkansas	118,816	64,196	64,175	--	--	21	--
California	1,985,490	2,540,219	491,685	1,687,656	208,384	139,039	13,455
Colorado	4,057	59,203	--	59,167	1	2	33
Connecticut	47,009	1,057	1,039	--	7	9	2
Delaware	857	621	621	--	--	--	--
District of Columbia	100,622	854	746	--	108	--	--
Florida	389,209	86,991	57,060	17,297	9,281	1,676	1,677
Georgia	96,797	15,412	9,645	--	563	5,160	44
Hawaii	590,645	66,084	27,733	35,369 2/	780	2,198	4
Idaho	18,730	194	190	--	1	1	2
Illinois	163,637	2,846	2,816	--	6	19	5
Indiana	105,305	62,943	62,926	--	--	17	--
Iowa	1,126	5	4	--	--	1	--
Kansas	20,060	2,280	1,942	--	--	30	308
Kentucky	16,907	142	137	--	1	4	--
Louisiana	80,708	13,033	11,333	--	32	15	1,653
Maine	148,309	7,861	7,760	--	--	19	82
Maryland	404,887	23,571	23,052	--	246	93	180
Massachusetts	219,398	8,048	7,886	--	37	17	108
Michigan	13,218	637	605	--	2	30	--

Table 24. (Continued)

State	Cost to U. S. Government 1/ (Thousands)	LAND AREA (Acres)					
		Total Controlled	Owned	Public Domain	Temporary Use	Leased	Easements
Minnesota	$ 14,548	198	172	--	20	5	1
Mississippi	21,030	12,650	10,315	--	--	2,173	162
Missouri	55,875	520	465	--	9	9	37
Montana	566	5	--	--	--	5	--
Nebraska	83,245	48,834	48,830	--	--	4	--
Nevada	95,735	1,123,847	8,165	254,997	796,448	63,982	255
New Hampshire	1,790	50	48	--	--	2	--
New Jersey	294,246	20,971	20,785	--	168	16	2
New Mexico	6,122	4,709	1	--	4,566	142	--
New York	321,375	9,778	9,739	--	3	34	2
North Carolina	317,597	146,538	145,375	--	200	960	3
North Dakota	229	2	--	--	--	2	--
Ohio	65,800	818	658	--	--	157	3
Oklahoma	122,507	48,248	46,243	--	--	2,005	--
Oregon	31,483	98,803	61,068	37,320	--	372	43
Pennsylvania	369,911	5,204	5,079	--	2	21	102
Rhode Island	240,480	7,193	7,107	--	--	8	78
South Carolina	205,912	29,820	28,812	--	1	981	26
South Dakota	4	--	--	--	--	--	--
Tennessee	64,882	3,639	3,594	--	16	23	6
Texas	211,157	23,793	16,201	--	1,626	2,066	3,900
Utah	35,120	92,323	831	91,464	4	3	21
Vermont	505	1	1	--	--	--	--
Virginia	769,423	119,560	113,216	--	5,175	200	969
Washington	285,179	30,289	28,829	--	964	369	127
West Virginia	10,191	2,156	2,125	--	--	2	29
Wisconsin	4,159	19	--	--	--	14	5
Wyoming	184	9,482	--	9,481	--	1	--

1/ Data represent the cost of land and improvements.
2/ Includes 35,369 acres public land.

The ten real property categories representing the greatest cost to Navy are shown in Table 25 and are illustrated in Chart 6. In total, they constituted 60.2 percent of the over-all Navy real property costs in the United States. The broad diversification of Navy activities in the country is illustrated by the data in Table 25. While shipbuilding is one of the Navy's leading peacetime activities and accounts for a large part of its industrial activity, the Navy has numerous other activities of importance within the industrial field, namely, ordnance plants, various test stations (underwater laboratories, torpedo, radar, electronics, ballistics, etc.), powder factories, ammunition depots, and other munitions type production facilities. Within the United States the largest Navy amount is invested in the maintenance facility category. Covered storage and airfield pavements are the next two largest categories in order of investment.

Of the Navy real property total, 6.3 percent ($610 million) was in foreign countries as of 30 June 1961. Acreage controlled by the Navy in foreign countries as of 30 June 1961 amounted to 376 thousand, about two thousand more than that for one year earlier.

5. Department of the Air Force

World-wide real property under Air Force control on 30 June 1961 cost the Government $14.0 billion. This represented 41.2 percent of the Department of Defense total. Most of the 8.5 percent increase ($1.1 billion) over that of one year earlier was attributable to completion and transfer to inventory of properties constructed during recent years. The increase in the Air Force total during the last

Table 25.--Quantity and Cost of 10 Largest Categories of Military Real Property in the United States - by Category
As of 30 June 1961

DEPARTMENT OF THE NAVY

Category	Area (Thousands)	Other Measure		Number of Buildings	Cost to U. S. Government (Thousands)
		Unit	Quantity		
Maintenance Facilities	79,902 Sq Ft	---	---	5,194	$ 869,879
Storage - Covered 1/	162,705 Sq Ft	---	---	10,565	636,511
Airfield Pavements	119,158 Sq Yds	---	---	---	550,463
Troop Housing (Excluding Emergency)	73,394 Sq Ft	Men	499,638	5,602	532,880
Production Facilities	46,767 Sq Ft	---	---	1,680	504,351
Family Housing 2/.	66,709 Sq Ft	FAM	65,966	29,230	443,353
R&D and Test Facilities . . .	18,553 Sq Ft	---	---	2,105	416,262
Utilities - Electric 3/. . . .	1,785 Sq Ft	KV MFT	503,416 46,238	1,349	398,633
Utilities - Roads and Streets	148,261 Sq Yds	Mi.	13,508	---	370,822
Waterfront Operational Facilities 4/.	5,312 Sq Yds	FB 5/	795,014	---	341,352

1/ Excludes liquid fuel, ammunition, and cold storage.
2/ Dwellings only (excludes trailers and detached garages).
3/ Includes operating plants and distribution lines.
4/ Piers and wharves; excludes seawalls, bulkheads and other waterfront facilities.
5/ Feet of berthing.

four years (since 30 June 1957) has been $5.6 billion. A small portion of this is attributable to improved reporting coverage.

Air Force annual rentals paid for property world-wide decreased during the year ending 30 June 1961 from $8.8 million to $8.2 million. This drop was accounted for by release of some leased properties in the possessions and foreign countries.

Land controlled by the Air Force all over the world totaled 12.9 million acres on 30 June 1961, a drop of 15.5 percent from the 15.3 million acres reported a year earlier. Nearly two million acres of this reduction was in the United States and about 390 thousand acres in the U. S. possessions and foreign countries. The 30 June 1961 total is 6.2 million acres, or one-third, less than that reported by the Air Force four years earlier.

The data in Table 26 show that military real property controlled by the Air Force within the United States represented a cost to the Government of $10.8 billion. Of the total world-wide Air Force investment, 77.1 percent represented installations within the United States as compared with 73.9 percent a year earlier.

Of this U. S. total investment, 6.0 percent is at inactive and standby installations. Industrial activities under Air Force control, all of which are contractor operated, constituted only 7.8 percent of the total Air Force property cost in the United States. On a dollar basis, the Air Force dropped nearly one-fourth of its industrial properties during the year ending 30 June 1961.

Table 26.--Costs and Rentals of Military Real Property Controlled in the United States - by Status and Type of Installation
As of 30 June 1961

DEPARTMENT OF THE AIR FORCE

(Thousands of Dollars)

A - COST TO U. S. GOVERNMENT 1/

Type of Installation	Total	Active		Inactive 2/	
		Cost	Per-cent	Cost	Per-cent
TOTAL	$10,823,655	$10,174,892	94.0	$ 648,763	6.0
Nonindustrial . .	9,979,830	9,454,262	94.7	525,568	5.3
Industrial . . .	843,825	720,630	85.4	123,195	14.6
Govt. Operated	---	---	---	---	---
Contractor ". .	---	720,630	---	---	---

B - ANNUAL RENTAL PAID FOR LEASED PROPERTY

Type of Installation	Total Rental	Active		Inactive 2/	
		Amount of Rental	Per-cent	Amount of Rental	Per-cent
TOTAL	$ 2,152	$ 2,117	98.4	$ 35	1.6
Nonindustrial . .	2,150	2,115	98.4	35	1.6
Industrial . . .	2	2	100.0	---	---
Govt. Operated	---	---	---	---	---
Contractor ". .	---	2	---	---	---

C - ANNUAL RENTAL RECEIVED FOR LEASED PROPERTY

Type of Installation	Total Rental	Active		Inactive 2/	
		Amount of Rental	Per-cent	Amount of Rental	Per-cent
TOTAL	$ 1,395	$ 747	53.5	$ 648	46.5
Nonindustrial . .	1,324	676	51.1	648	48.9
Industrial . . .	71	71	100.0	---	---
Govt. Operated	---	---	---	---	---
Contractor ". .	---	71	---	---	---

1/ Land and improvements.
2/ Includes excess and standby.

Air Force-controlled acreage within the United States dropped nearly two million acres during the year ending 30 June 1961. This reduction was accounted for primarily by a return of public domain lands to the Department of the Interior, transfers to the other military departments and to other Federal agencies, and base closings. Of the 11.5 million acres on hand on 30 June 1961, 1.7 million (15.2 percent) was owned and 8.9 million (77.2 percent) was public domain land.

Of the 15.7 million acres held as withdrawals from public domain by the Department of Defense within the United States, the Air Force controlled 56.6 percent. Much of this land is used for missile ranges and advanced fighter bomber training. Table 27 provides additional detail on categories of lands held by the Air Force.

The state pattern of military real property controlled by the Air Force is shown in Table 28. The Air Force has properties costing more than one half billion dollars in the states of California, Texas, Alaska, and Florida. These properties approximate one-third of the total cost for the Air Force in the United States. The Air Force has some real properties in each of the 50 States and the District of Columbia.

The acreage of land controlled in three states, each with over one million acres--Nevada, Arizona, and New Mexico--comprised 60.9 percent of the total Air Force-controlled acreage in this country. Of the Air Force-controlled acreage in these three states, 92.8 percent was land from the public domain.

Table 27.--Acreage of Military Real Property Controlled in the United States - by Status and Type of Tenure and Installation as of 30 June 1961

DEPARTMENT OF THE AIR FORCE

Type of Tenure and Installation	Total	Active		Inactive	
		Acres	Percent	Acres	Percent
A - ALL LAND CONTROLLED					
TOTAL	11,544,834	11,412,263	98.9	132,571	1.1
Nonindustrial	11,483,203	11,354,409	98.9	128,794	1.1
Industrial	61,631	57,854	93.9	3,777	6.1
Government Operated	---	---	---	---	---
Contractor Operated	---	57,854	---	---	---
B - LAND OWNED					
TOTAL	1,749,437	1,675,346	95.8	74,091	4.2
Nonindustrial	1,693,335	1,622,989	95.8	70,346	4.2
Industrial	56,102	52,357	93.3	3,745	6.7
Government Operated	---	---	---	---	---
Contractor Operated	---	52,357	---	---	---
C - LAND FROM PUBLIC DOMAIN					
TOTAL	8,908,303	8,871,734	99.6	36,569	0.4
Nonindustrial	8,906,788	8,870,219	99.6	36,569	0.4
Industrial	1,515	1,515	100.0	---	---
Government Operated	---	---	---	---	---
Contractor Operated	---	1,515	---	---	---
D - LAND UNDER TEMPORARY USE					
TOTAL	69,431	65,048	93.7	4,383	6.3
Nonindustrial	66,477	62,094	93.4	4,383	6.6
Industrial	2,954	2,954	100.0	---	---
Government Operated	---	---	---	---	---
Contractor Operated	---	2,954	---	---	---
E - LAND LEASED					
TOTAL	752,706	743,141	98.7	9,565	1.3
Nonindustrial	752,262	742,697	98.7	9,565	1.3
Industrial	444	444	100.0	---	---
Government Operated	---	---	---	---	---
Contractor Operated	---	444	---	---	---
F - LAND USED THROUGH EASEMENTS					
TOTAL	60,128	54,021	89.8	6,107	10.2
Nonindustrial	59,512	53,437	89.8	6,075	10.2
Industrial	616	584	94.8	32	5.2
Government Operated	---	---	---	---	---
Contractor Operated	---	584	---	---	---
G - PUBLIC LAND					
TOTAL	4,829	2,973	61.6	1,856	38.4
Nonindustrial	4,829	2,973	61.6	1,856	38.4
Industrial	---	---	---	---	---
Government Operated	---	---	---	---	---
Contractor Operated	---	---	---	---	---

Table 28.--Cost and Acreage of Military Real Property Controlled - United States
By Tenure and State -- as of 30 June 1961

DEPARTMENT OF THE AIR FORCE

State	Cost to U. S. Government 1/ (Thousands)	LAND AREA (ACRES)					
		Total Controlled	Owned	Public Domain	Temporary Use	Leased	Easements
TOTAL	$10,823,655	11,544,834	1,749,437	8,913,132 2/	69,431	752,706	60,128
Alabama	163,489	12,873	7,997	--	313	2,083	2,480
Alaska	834,039	807,295	6,014	788,591	11,842	26	822
Arizona	170,608	2,721,845	12,058	2,564,518	17,281	126,639	1,349
Arkansas	107,053	10,453	9,433	--	11	365	644
California	1,161,942	485,098	374,139	101,041	3,267	2,681	3,970
Colorado	274,132	85,373	84,717	25	4	469	158
Connecticut	65,105	1,288	1,102	---	--	154	32
Delaware	86,461	5,078	3,314	--	838	82	844
District of Columbia	23,817	628	626	--	2	--	--
Florida	669,910	642,367	502,160	135,929	412	1,539	2,327
Georgia	297,203	38,910	29,428	--	7,378	1,117	987
Hawaii	108,639	8,573	3,212	4,829 2/	164	29	339
Idaho	75,272	458,984	2,528	427,502	15	28,474	465
Illinois	260,103	7,199	5,725	--	3	158	1,313
Indiana	117,843	6,371	5,595	--	--	606	170
Iowa	33,550	1,766	399	--	6	1,099	262
Kansas	309,278	47,896	44,996	--	203	696	2,001
Kentucky	5,900	127	73	--	--	51	3
Louisiana	145,555	29,690	25,344	--	18	1,925	2,403
Maine	277,069	38,728	13,819	--	1,002	21,624	2,283
Maryland	108,393	7,670	7,137	--	--	32	501
Massachusetts	344,062	29,298	7,641	--	8	20,876	773
Michigan	249,460	32,895	8,934	160	8,229	13,091	2,481

Table 28 (Continued)

State	Cost to U. S. Government 1/ (Thousands)	LAND AREA (ACRES)					
		Total Controlled	Owned	Public Domain	Temporary Use	Leased	Easements
Minnesota	$ 69,813	3,625	1,860	--	201	1,142	422
Mississippi	143,271	18,863	6,449	--	2,375	8,789	1,250
Missouri	122,251	9,811	8,121	--	16	623	1,051
Montana	157,564	11,600	5,030	148	1,311	4,359	752
Nebraska	159,820	8,139	4,815	--	7	2,337	980
Nevada	95,843	2,984,841	10,831	2,972,014	1,248	604	144
New Hampshire	99,838	8,075	7,286	--	27	733	29
New Jersey	112,457	5,313	3,800	--	1,436	17	60
New Mexico	230,919	1,329,255	18,715	993,311	669	313,979	2,581
New York	445,148	20,532	14,905	--	43	2,349	3,235
North Carolina	80,210	6,206	3,267	--	1,677	347	915
North Dakota	139,682	15,771	10,200	--	7	4,940	624
Ohio	429,302	17,000	15,343	8	2	360	1,287
Oklahoma	284,494	16,730	9,853	--	23	4,163	2,691
Oregon	54,657	2,122	614	312	173	699	324
Pennsylvania	85,313	3,185	2,287	--	13	566	319
Rhode Island	4,058	56	55	--	--	--	1
South Carolina	156,562	26,714	17,552	--	25	8,162	975
South Dakota	97,257	349,459	246,585	--	6,497	95,444	933
Tennessee	337,359	45,654	43,532	--	35	1,414	673
Texas	934,453	143,379	93,394	--	1,182	39,730	9,073
Utah	110,712	959,492	16,650	919,291	9	23,513	29
Vermont	16,486	12,997	12,599	--	--	272	126
Virginia	68,739	9,575	8,361	--	918	5	291
Washington	366,342	26,620	20,423	1,148	506	2,753	1,790
West Virginia	5,640	111	48	--	--	62	1
Wisconsin	38,517	15,223	5,173	--	8	10,002	40
Wyoming	88,065	14,081	5,298	4,305	27	1,526	2,925

1/ Data represent the cost of land and improvements. 2/ Includes 4,829 acres of public land in Hawaii.

On the basis of cost, Table 29 presents the ten largest categories of Air Force-controlled real property in the United States. The comparisons are shown in Chart 6. The total cost of these ten major categories represented 70.9 percent, or more than two-thirds of the Air Force total costs within the United States. Airfield pavements accounted for 15.2 percent of the total Air Force investment within the United States. This was the same proportion as that for the end of the previous year. Maintenance facilities was replaced by family housing as the second largest category. Family housing made up 9.7 percent of the total cost for the Air Force in the United States.

Air Force-controlled properties in foreign countries, on the basis of cost, amounted to nearly $2.9 billion on 30 June 1961. This was a 4.2 percent decrease from the amount one year earlier. The foreign country total was 20.4 percent of the world-wide Air Force real property cost. About 68 percent of the Department of Defense investment in real property in foreign countries was under Air Force control on 30 June 1961.

Air Force-controlled properties in many foreign countries represent leases of relatively small acreages. Foreign base rights of varying types in 33 different countries involved 1.3 million acres of land. Airfield pavements constitute the single largest Air Force investment in foreign countries followed by troop housing.

Section B - Military Construction in Progress

The cost of work in place, as reported by the military departments, on construction projects which had been started but not completed and

77639 O-61—9

Table 29.--Quantity and Cost of 10 Largest Categories of Military Real Property in the United States - by Category
As of 30 June 1961

DEPARTMENT OF THE AIR FORCE

Category	Area (Thousands)	Other Measure		Number of Buildings	Cost to U. S. Government (Thousands)
		Unit	Total		
Airfield Pavements	266,444 Sq Yds	---	---	---	$ 1,650,387
Family Housing 1/.	155,183 Sq Ft	FAM	100,556	49,911	1,048,001
Maintenance Facilities	99,492 Sq Ft	---	---	7,311	994,268
Troop Housing (Excluding Emergency)	91,148 Sq Ft	Men	512,443	11,626	818,268
R&D and Test Facilities . . .	15,937 Sq Ft	---	---	847	691,457
Land Operational Facilities .	23,229 Sq Ft	---	---	2,835	676,386
Utilities - Roads and Streets	170,653 Sq Yds	Mi.	10,483	---	526,608
Utilities - Electric 2/. . . .	1,399 Sq Ft	KW M Ft	1,835,139 74,724	968	476,069
Storage-Covered 3/	101,465 Sq Ft	---	---	7,311	407,382
Administration Buildings . . .	45,003 Sq Ft	---	---	7,499	381,605

1/ Dwellings only (excludes trailers and detached garages).
2/ Includes operating plants and distribution lines.
3/ Excludes liquid fuel, ammunition, and cold storage.

transferred to the inventory, is shown by geographical area in Table 30. The cost reported represents the cost of labor and materials incorporated on the construction projects. The Federal Government has a property interest in these projects--most of them are being built on Government-owned land.

Upon satisfactory completion of the project and acceptance by the military department, the total cost of the completed project is added to the Real Property Inventory Account of the respective department.

Table 30.--Cost of Work in Place on Construction in Progress
- by Military Department and Location
As of 30 June 1961

DEPARTMENT OF DEFENSE

(Thousands of Dollars)

Location	Department of Defense	Army	Navy (Including Marine Corps)	Air Force
Total	1/ $ 2,434,506	$ 258,390	$ 663,069	$ 1,513,047
United States	2,025,318	2/ 177,162	538,279	1,309,877
Possessions	27,971	2,016	22,310	3,645
Foreign Countries . . .	381,217	79,212	102,480	199,525

1/ Includes facilities completed but not yet transferred to real property inventory.

2/ Excludes $2,730 million cost of work in place on Civil Works projects.

PART II - MILITARY PERSONAL PROPERTY

Section A - Inventory of Military Equipment and Supplies in the Consolidated Supply Systems and in Stock Funds

1. General

This section of the report deals with the inventories in the supply systems of the military services. For each of the four military services, dollar data are presented in terms of the major purposes for which the supplies and equipment are held, i. e., peacetime operating stock, mobilization reserve stock, economic retention stock, contingency retention stock, and excess stock for which disposal or screening action has not yet been initiated. The inventories are also subclassified into broad commodity categories representing families of similar kinds of items.

Inventories are accounted for in the supply systems of the military services from time of acceptance by the service until they have been issued to a using unit. The supply system inventories are those being held in the storage or warehousing facilities of the military services for issue to the consumer. They constitute that segment of the over-all materiel supply system which is defined in the Joint Chiefs of Staff dictionary as the "phase of military supply which extends from receipt of finished supplies by the military services through issue for use or consumption".

The stocks are physically located at depots, posts, camps, stations and bases in the United States and possessions, and in foreign countries. They are stored in warehouses, open storage spaces, ammunition dumps, fuel tanks, etc.

Supply items which have been issued to the consuming military units,

such as divisions, air-wings and most ships, are not considered as assets of the supply system. These items are in the hands of the ultimate user and as such are carried where they remain until consumed, destroyed, captured, lost or otherwise disposed of. Part II, Section B, of this report includes data on major items which have been issued from the supply system to the ultimate users and are still on hand. If such an item in a military unit becomes unserviceable, it is normally replaced by a serviceable item from the supply system. The unserviceable item is returned to the supply system where it may be repaired and put back in supply channels or declared excess and disposed of.

Also not included in the supply inventory totals is the value of excess stocks for which screening or disposal action has been initiated. Table 44 includes the value of such stocks as well as excess and surplus stocks from other sources such as using units.

Stock Funds - Stock funds do not constitute a separate supply system. They are operational and financial systems employed by the military services principally to facilitate financial control over consumption-type supply items for which there is recurring demand. The stock fund mechanism permits the military services to handle inventories of such continuous demand items on a replacement basis much as private business firms do when they replace stocks depleted by sales with new stocks purchased with the proceeds from such sales. Because of the widespread interest in stock fund operations as a means of improving supply and fiscal management and controlling of inventories, data representing stock fund inventories for each military service are shown separately in this

section; however, they are also included in the over-all totals for the entire supply system of each military service.

Reporting of Inventory Categories and Strata - Data representing the dollar value of inventories in the aggregate supply system, both the items which are financed by stock funds and those financed by appropriated funds, are shown for each of the military services in the tables in this section.

Each of these tables shows the dollar amount of inventories in each major commodity category (groupings of similar kinds of supplies and equipment) and in each stratum(groupings according to the purpose for which the supplies are retained).

The stratification accounts in use by the military services are uniform, and are (1) Peacetime Operating, (2) Mobilization Reserve, (3) Economic Retention, (4) Contingency Retention, and (5) Excess stocks. These inventory accounts are defined as follows:

a. Peacetime Operating Stock is that portion of the total quantity of an item on hand which is required to equip and train the planned peacetime forces and support the scheduled establishment through the normal appropriation and lead-time periods.

b. Mobilization Reserve Stock is that portion of the total quantity of an item on hand which is designated to meet the Mobilization Reserve Materiel Requirement. Included are pre-positioned stocks held in specific locations in condition for immediate shipment or use on or after M-Day.

c. Economic Retention Stock is that portion of the quantity in long supply which it has been determined will be retained for future peacetime

issue of consumption as being more economical than future replenishment by procurement.

d. Contingency Retention Stock is that portion of the quantity in long supply of an obsolete or non-standard item for which no programmed requirements exist and which normally would be considered as excess stock, but which has been determined will be retained for possible military or Defense contingencies.

e. Excess Stock as reported herein is stock which is indicated to be above the sum of a, b, c and d above and for which specific determination as being within the needs of the holding activity has not been made or disposal action initiated.

In-transit Stock is that owned by a military service, which is en route: (a) from manufacturers or suppliers; (b) from United States depots to overseas commands or vice versa; (c) from United States depots to United States commands or vice versa; and (d) between United States depots; and which has not been received by the consignee.

2. Summary of Department of Defense Supply System Inventories. (Tables 31 and 32)

During fiscal year 1961 the value of the supply system inventories was reduced by more than one billion dollars from $42.0 billion to $40.8 billion. A reduction of $800 million in stock fund inventories accounted for all of the actual decrease, the remaining $400 million decrease resulting from a firmed-up estimate of the value of Army secondary items in posts, camps and stations throughout the world which do not report through the Army's Financial Inventory Accounting system.

Table 31.--Supply System Inventories - by Source of Funds and Military Service

As of 30 June 1961

DEPARTMENT OF DEFENSE

(Millions of Dollars)

Military Service	Total	Stock Fund Inventories	Appropriated Fund Inventories
Department of Defense - Total .	$40,837	$6,413	$34,424
Army.	15,846	4,001	11,845
Navy.	10,925	1,856	9,069 1/
Marine Corps.	1,521	257	1,264
Air Force	12,545	299	12,246

1/ Includes $301 million Shipboard Supplies not included in Navy Supply System Inventory data.

Table 32.--Supply System Inventories (including Stock-Funds) - by Inventory Strata and Military Service as of 30 June 1961

DEPARTMENT OF DEFENSE

(Thousands of Dollars)

Military Service	TOTAL STOCKS	UNSTRATIFIED STOCKS	STRATIFIED STOCKS					
			Total	Peacetime Operating	Mobilization Reserve	Economic Retention	Contingency Retention	Excess Stocks
Department of Defense - Total	$40,536,773	$1,819,438	$38,717,335	$14,722,040	$11,029,933	$6,342,688	$1,245,885	$5,376,789
Army.	15,846,403	371,320	15,475,083	3,674,273	6,908,565	2,871,688	---	2,020,557
Navy.	10,623,830	696,681	9,927,149	4,616,563	2,447,518	932,686	1,072,215	858,167
Marine Corps.	1,521,242	124,170	1,397,072	301,058	675,033	162,000	84,384	174,597
Air Force	12,545,298	627,267	11,918,031	6,130,146	998,817	2,376,314	89,286	2,323,468

Except for this bookkeeping adjustment, the over-all value of principal and secondary items financed from appropriated funds was about the same as that reported at the end of fiscal year 1960, with small decreases in the value of Army and Navy stocks being offset by increases in Marine Corps and Air Force.

In the stock fund area, all services reported some reductions, the bulk of it however, being in the Army Stock Fund which decreased nearly $700 million.

With respect to the stratification of stocks in accordance with purpose for which held, the only major shift during fiscal year 1961 was a reduction of nearly $1 billion in Peacetime Operating Stocks. Air Force accounted for all of this reduction, with a small decrease in Army being offset by increases in Navy and Marine Corps peacetime stocks.

At the end of fiscal year 1961, the Army owned 38.8 percent of the $40.8 billion total supply system inventories, with Navy (including Marine Corps) and Air Force each owning about half of the remainder. (Table 31 and Chart 7.)

Appropriated fund inventories accounted for 84.3 percent of the total inventories, and stock fund inventories for the remaining 15.7 percent. The value of appropriated fund inventories of $34.4 billion is nearly evenly divided among the departments; Air Force accounts for 35.6 percent Army for 34.4 percent and Navy (including Marine Corps) for 30.0 percent. Of the $6.4 billion in stock fund inventories, however, Army which manages all Department of Defense wholesale (Single Manager) stocks of subsistence, clothing and textiles, and, as of

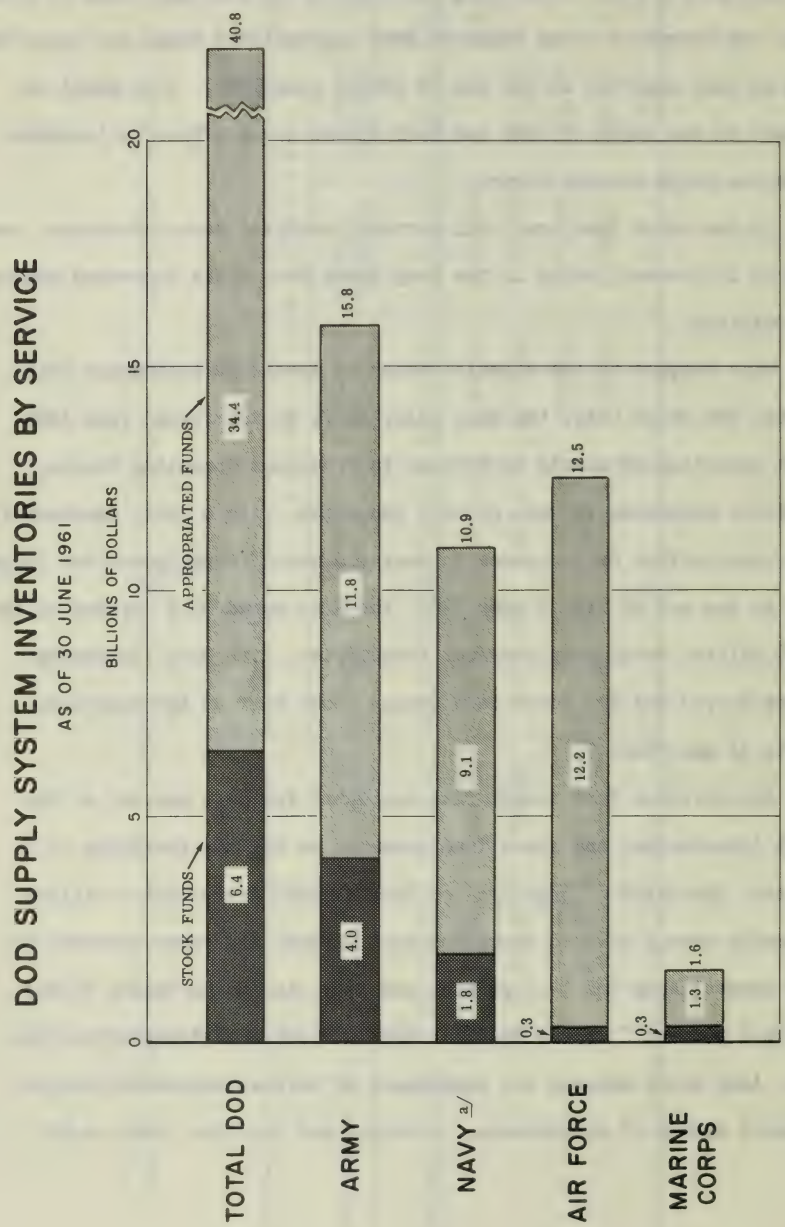

a/ Includes $300 million Shipboard Supplies not included in chart of Navy Supply System Inventories.

30 June 1961, some of the stocks of the partially implemented Single Manager for General Supplies, accounted for 62.4 percent; Navy, which manages the Department of Defense Single Manager stocks of medical and dental material, together with the Marine Corps, accounted for 32.9 percent; and Air Force accounted for 4.7 percent.

Stocks owned by the Commodity Single Managers at the end of fiscal year 1961 amounted to $1.8 billion and accounted for 27 percent of the total stock fund inventories; clothing and textile material, assigned to the Army, accounted for $1.3 billion or 72 percent of total Single Manager stocks. Full implementation, over the next two fiscal years, of the eight Single Manager assignments now in force will greatly increase the portion of the supply system inventories under unified control.

The stratification of supply system inventories as of 30 June 1961 (Table 32) shows that $14.7 billion, or 38.0 percent, of the value of stratified stocks was classified as Peacetime Operating; $11.0 billion, or 28.5 percent, as Mobilization Reserve; $7.6 billion, or 19.6 percent as Economic and Contingency Retention; and $5.4 billion, or 13.9 percent, as Excess.

3. Army Supply System Inventories (Table 33)

The total value of Army supply system inventories on 30 June 1961 was $15.8 billion, of which stock fund inventories accounted for 25.2 percent and appropriated fund inventories for 74.8 percent. The $15.8 billion represents a decrease of $1.1 billion during the year, about $400 million of which, as mentioned in the summary, reflects a firming up of the estimate of secondary stocks in posts, camps, and stations that do not

Table 33.--Supply System Inventories (including Stock Funds) - by Inventory Strata and Category
as of 30 June 1961

DEPARTMENT OF THE ARMY

(Thousands of Dollars)

Category	TOTAL STOCKS 1/	UNSTRATIFIED STOCKS	STRATIFIED STOCKS				
			Total	Peacetime Operating	Mobilization Reserve	Economic Retention	Excess Stocks 2/
Total	$15,846,402	$371,320	$15,475,083	$3,674,273	$6,908,862	$2,871,666	$2,020,287
Chemical - Total	144,010	---	144,010	39,485	98,237	2,288	5,986
Chemical Weapons	9,116	---	9,116	6,569	1,678	411	958
Support Vehicles	809	---	809	809	---	---	---
Other Heavy Equipment	18,287	---	18,287	16,641	165	1,969	492
Chemical Ammunition	88,364	---	88,364	9,854	71,966	---	6,544
General Supplies	19,424	---	19,424	4,610	12,765	123	1,926
Repair Parts	8,010	---	8,010	1,502	5,823	615	70
Engineers - Total	759,757	---	759,757	408,707	241,552	17,224	92,274
Tactical Vehicles	25,639	---	25,639	24,759	125	---	755
Support Vehicles	19,859	---	19,859	2,450	2,967	10,045	4,397
Electronic & Communications Equipment	16,717	---	16,717	11,711	646	156	4,210
Floating Equipment	11,250	---	11,250	9,854	1,264	192	---
Construction Equipment	150,402	---	150,402	124,132	16,769	3,644	5,857
Other Heavy Equipment	200,469	---	200,469	130,777	44,816	148	24,694
End Items - Secondary	235,879	---	235,879	61,887	148,380	538	25,074
Repair Parts	99,542	---	99,542	43,137	26,611	2,507	27,287
Medical - Total	42,147	---	42,147	8,659	32,560	4	924
End Items - Secondary	41,980	---	41,980	8,526	32,546	4	904
Repair Parts	167	---	167	133	14	---	20
Ordnance - Total	10,918,650	---	10,918,650	1,580,848	5,244,568	2,683,755	1,409,479
Weapons	1,429,340	---	1,429,340	11,417	395,333	898,507	124,083
Combat Vehicles	1,358,393	---	1,358,393	187,632	1,056,447	3,640	110,674
Tactical Vehicles	357,646	---	357,646	204,552	100,423	44,002	8,669
Ammunition & Guided Missiles	6,001,437	---	6,001,437	624,066	3,506,063	1,385,494	485,814
Weapons Repair Parts	363,345	---	363,345	52,969	58,336	142,159	115,881
Tank-Automotive Repair Parts	912,519	---	912,519	258,299	95,127	110,229	448,864
Fire Control Repair Parts	165,490	---	165,490	53,475	12,454	56,105	43,456
Hardware, Cleaning & Preserving Materiel	31,194	---	31,194	11,763	4,299	2,171	12,961
Tools and Equipment	49,983	---	49,983	28,206	5,732	4,227	11,816
Repair Parts for Guided Missiles	249,303	---	249,303	148,469	16,354	37,221	47,259
Quartermaster - Total	1,941,017	---	1,941,017	669,164	875,424	94,876	301,553
Single Manager - Subtotal	1,447,217	---	1,447,217	458,317	631,791	82,525	275,221
Clothing & Textile Materiel	1,266,540	---	1,266,540	339,608	588,167	73,564	265,201
Subsistence Wholesale	100,587	---	100,587	78,782	21,805	---	---
Military General Supplies	80,090	---	80,090	39,927	21,882	8,461	9,820
Quartermaster - Subtotal	493,800	---	493,800	210,847	243,570	12,851	26,532
Support Vehicles	8,057	---	8,057	7,115	942	---	---
Materials Handling Equipment	21,215	---	21,215	5,812	4,201	8,361	2,841
Other Heavy Equipment	2,079	---	2,079	976	652	118	333
Clothing & Equipage	119,697	---	119,697	54,177	59,680	208	5,632
Subsistence - Retail	85,380	---	85,380	55,120	30,092	---	168
General Supplies - Retail	157,303	---	157,303	52,333	85,069	2,955	16,946
Petroleum, Oil, Lubricants	100,069	---	100,069	35,314	62,934	1,209	612
Signal - Total	961,215	---	961,215	655,401	159,618	27,668	118,528
Support Vehicles	23,593	---	23,593	22,129	792	87	585
Electronic & Communications Equipment	631,243	---	631,243	529,201	90,992	4,388	6,662
Fixed Plant Items	32,055	---	32,055	9,597	12,234	2,038	8,186
Miscellaneous	25,129	---	25,129	11,851	2,578	12	10,688
End Items - Secondary	91,006	---	91,006	28,038	21,816	6,193	34,959
Repair Parts	158,189	---	158,189	54,585	31,206	14,950	57,448
Transportation - Total	676,370	---	676,370	283,934	260,246	45,953	86,237
Army Aircraft	33,408	---	33,408	33,408	---	---	---
Floating Equipment	222,591	---	222,591	100,780	61,242	11,871	48,698
Railroad Equipment	129,415	---	129,415	2,121	117,074	9,540	680
Other Heavy Equipment	12,948	---	12,948	12,675	---	---	273
End Items (Air) - Secondary	1,613	---	1,613	1,130	75	23	385
Repair Parts (Air)	228,063	---	228,063	122,826	53,718	23,933	27,586
End Items (Other than Air) - Secondary	20,438	---	20,438	3,926	13,375	153	2,984
Repair Parts (Other than Air)	27,894	---	27,894	7,068	14,762	433	5,631
Z/I Installation Division	31,247	---	31,247	27,405	2,260	---	1,582
Defense Supply Service	670	---	670	670	---	---	---
Stocks in Hands of Contractors	44,823	44,823	---	---	---	---	---
Secondary Stocks in Posts, Camps, Stations, not Under FIA (Estimated)	134,017	134,017	---	---	---	---	---
Stocks in Transit	8,277	8,277	---	---	---	---	---
Unstratified Inventories 2/	164,603	164,603	---	---	---	---	---
National Guard Bureau 4/	19,600	19,600	---	---	---	---	---

1/ Excludes excess stocks for which disposal or screening action has been authorized or initiated. These are included in Table 44.
2/ Not stratified as of 30 June 1961.
3/ Stock excess to one Army command, but not necessarily excess to Army Supply System.
4/ Secondary items in hands of U.S. Property & Fiscal Officers.

report through the Army Financial Inventory Accounting system. Almost all of the major Army elements reported decreases in total stocks, some of the larger reported reductions being: Engineers, $170 million, mostly construction equipment; Ordnance, $160 million, in spite of an increase in the Ammunition and Guided Missiles category; Quartermaster, $150 million, about equally divided between Single Manager stocks and other Quartermaster equipment; and Transportation Corps, $105 million.

Slightly more than two-thirds ($10.9 billion) of the total inventories at the end of the fiscal year were held by Ordnance Corps; more than half of these inventories are in the category of Ammunition and Guided Missiles. Quartermaster Corps held another $1.9 billion or 12.2 percent, three-quarters of which was Single Manager stock.

Of the total stratified stocks in the Army supply system inventories, the largest segment was Mobilization Reserve stocks, accounting for 44.6 percent; Peacetime Operating stocks accounted for 23.7 percent; and Economic Retention and Excess stocks accounted for 18.6 and 13.1 percent, respectively (Chart 8). The percentage of Mobilization Reserve stocks is somewhat greater than last year, whereas each of the other strata show slight declines.

Army Stock Fund Inventories (Table 34)

Included in the Army supply system inventories shown in Table 33 are $4.0 billion in the Army Stock Fund. Inventories under stock fund decreased nearly $700 million during the fiscal year, with substantial drops in all categories of Ordnance Corps and a $160 million decrease in Single Manager for Clothing-Textile stocks. The partially-capitalized single

Chart 8

SUPPLY SYSTEM INVENTORIES

(Including Stock Funds)

DEPARTMENT OF THE ARMY

AS OF 30 JUNE 1961

BILLIONS OF DOLLARS

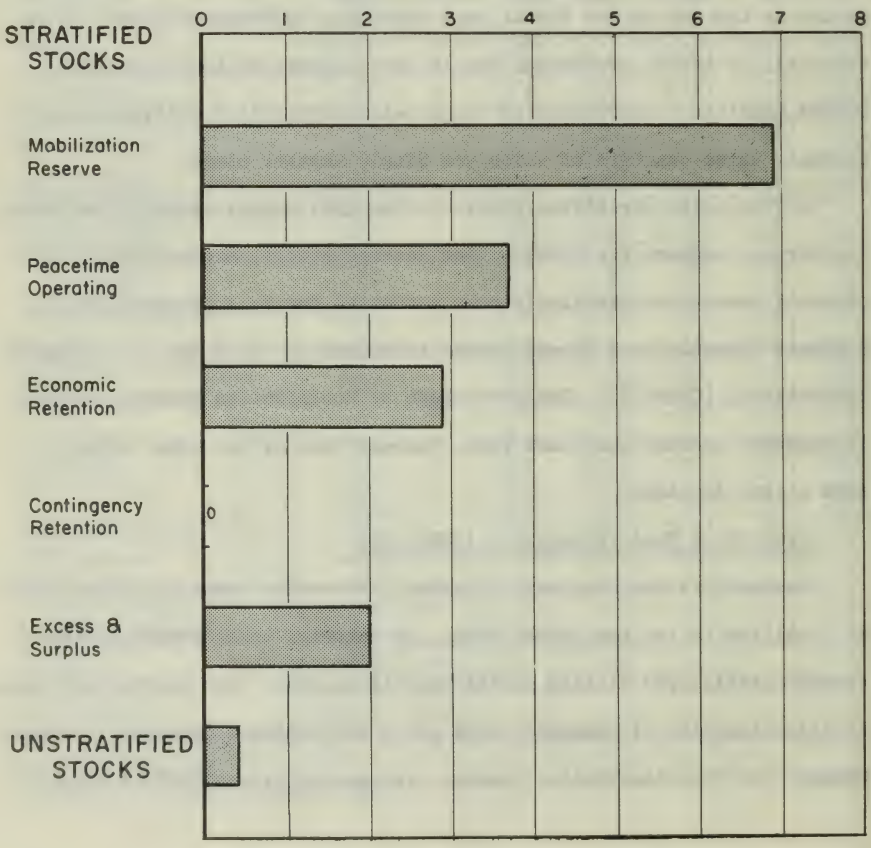

Table 34.--Stock Fund Inventories - by Inventory Strata and Category
as of 30 June 1962

DEPARTMENT OF THE ARMY

(Thousands of Dollars)

Division and Category	TOTAL STOCKS 1/	UNSTRATIFIED STOCKS	STRATIFIED STOCKS				
			Total	Peacetime Operating	Mobilization Reserve	Economic Retention	Excess Stocks 3/
Army Stock Fund - Total	$4,901,364	$130,670	$3,820,696	$1,172,382	$1,284,915	$[illegible],734	$1,207,424
Chemical - Total	24,369	---	24,369	1,365	18,216	738	1,050
General Supplies	17,213	---	17,213	8,789	12,424	125	1,905
Repair Parts	7,156	---	7,156	1,206	5,792	613	45
Engineers - Total	292,650	---	292,650	76,921	155,479	3,045	47,205
End Items	189,239	---	189,239	38,424	128,902	538	21,375
Repair Parts	93,411	---	93,411	38,497	26,577	2,507	25,830
Medical - Total	37,486	---	37,486	6,596	29,995	4	587
End Items	37,361	---	37,361	6,501	29,965	4	591
Repair Parts	125	---	125	95	14	---	16
Ordnance - Total	1,287,687	---	1,287,687	345,733	139,172	231,703	566,080
Weapon Repair Parts	208,474	---	208,474	42,343	22,193	2,788	78,912
Tank-Automotive Repair Parts	660,996	---	660,996	224,427	96,063	102,011	437,495
Fire Control Repair Parts	141,626	---	141,626	48,276	12,441	93,511	13,396
Hardware, Cleaning & Preserving Materiel	29,026	---	29,026	10,793	4,638	2,171	11,770
Tools & Equipment	47,565	---	47,565	27,114	5,640	4,227	10,564
Quartermaster - Total	1,851,171	---	1,851,171	512,636	859,145	86,116	290,572
Single Manager - Subtotal	1,447,217	---	1,447,217	139,107	632,284	36,105	275,721
Clothing and Textile Materiel	1,266,542	---	1,266,542	139,108	980,147	71,554	275,833
Subsistence Wholesale	100,587	---	100,587	78,782	21,804	---	---
Military General Supplies	80,090	---	80,090	39,287	21,982	8,461	4,860
Quartermaster - Subtotal	405,954	---	405,954	156,401	227,401	4,551	15,601
Clothing & Equipage	108,339	---	108,339	48,289	58,486	131	1,389
Subsistence Retail	73,036	---	73,036	46,035	24,978	---	3
General Supplies - Retail	142,340	---	142,340	48,062	84,967	2,951	11,560
Petroleum, Oil, Lubricants	80,239	---	80,239	29,345	58,966	1,209	619
Signal - Total	249,195	---	249,195	82,623	51,022	21,243	92,407
End Items	91,006	---	91,006	28,038	21,825	6,193	34,950
Repair Parts	158,189	---	158,189	54,585	31,096	14,950	57,457
Transportation - Total	43,710	---	43,710	8,471	27,622	666	7,951
End Items (Other than Air)	19,303	---	19,303	3,378	12,129	753	2,643
Repair Parts (Other than Air)	24,407	---	24,407	5,093	14,493	-87	4,308
T/T Installation Division	31,247	---	31,247	27,405	2,260	---	1,582
Defense Supply Service	670	---	670	670	---	---	---
Stocks in Hands of Contractors	22,412	22,412	---	---	---	---	---
Stocks in Transit	3,664	3,664	---	---	---	---	---
Unstratified Inventories 2/	164,603	164,603	---	---	---	---	---

1/ Excludes excess stocks for which disposal or screening action has been authorized or initiated. These are included in Table 44.
2/ Not stratified as of 30 June 1962.
3/ Stock excess to one Army command, but not necessarily excess to Army Supply System.

manager assignment of General Supplies shows up for the first time this year, and the decrease in the Quartermaster General Supplies retail account reflects the transfer of stocks to the Single Manager.

As of the end of the fiscal year the three single managers under assignment to the Army accounted for $1.4 billion with clothing and textile stocks being nearly 90 percent of this total. Ordnance stocks constituted the only other sizeable segment of inventories, amounting to $1.3 billion in total.

Both Mobilization Reserve and Economic Retention stocks decreased nearly $300 million from the previous year; the other strata, Peacetime Operating and Excess stocks, remained about the same. At the end of the year, 30.8 percent of the stratified stocks were Peacetime Operating, 33.7 percent were Mobilization Reserve, 9.1 percent were Economic Retention, and 26.4 percent were Excess stocks.

4. Navy Supply System Inventories (exclusive of Marine Corps) (Table 35)

The Navy supply system inventories totaled $10.6 billion at the end of fiscal year 1961, a reduction of $340 million from 30 June 1960. The principal decreases occurred in the Major Ordnance Equipment and Explosives category which dropped more than $400 million and Aeronautical Material which decreased $100 million. A portion of these stocks were transferred to other categories resulting in increases in Ordnance Repair Parts and Major Aeronautical Equipment and the remainder of these decreases resulted from transfers for disposal.

As of 30 June 1961, the two largest categories, Major Ordnance Equipment and Explosives with $3.8 billion, and Aeronautical Material with

Table 35.--Supply System Inventories (including Stock Funds) - by Inventory Strata and Category
as fo 30 June 1961

DEPARTMENT OF THE NAVY - EXCLUSIVE OF MARINE CORPS

(Thousands of Dollars)

CATEGORY	TOTAL STOCKS 1/	UNSTRATIFIED STOCKS	STRATIFIED STOCKS					
			Total	Peacetime Operating	Mobilization Reserve	Economic Retention	Contingency Retention	Excess Stocks
TOTAL	$10,623,830	$696,681	$9,927,149	$4,616,563	$2,447,518	$932,686	$1,072,215	$858,167
Major Ordnance Equipment and Explosives	3,783,180	---	3,783,180	1,463,000	1,262,180	80,000	718,000	260,000
Major Shipboard Machinery Equipment & Components	436,180	---	436,180	230,573	94,017	8,847	101,743	1,000
Major Electronic Equipment	383,579	---	383,579	248,055	40,345	24,607	40,167	30,405
Major Aeronautical Equipment	548,947	---	548,947	424,661	2,061	10,800	77,625	33,800
Major Construction & Civil Engineering Equipment	146,631	---	146,631	12,390	125,817	5,475	---	2,949
Major Training Devices	12,975	---	12,975	5,664	---	6,390	---	921
Training Aids & Educational Books	664	---	664	450	---	37	177	---
Aeronautical Material	2,304,351	---	2,304,351	1,380,373	206,600	402,478	84,000	230,900
Training Devices Repair Parts	2,429	---	2,429	515	1,858	---	---	56
Ordnance Repair Parts	798,724	---	798,724	313,650	287,940	78,310	---	118,824
Special & Resale Clothing	32,454	---	32,454	21,724	4,020	3,920	---	2,790
Photographic Material	7,603	---	7,603	5,385	401	974	---	843
Military Industrial Supplies	79,092	---	79,092	23,324	13,381	20,247	---	22,140
General Stores Material	128,640	---	128,640	31,836	20,367	59,477	4,589	12,371
Ship's Repair Parts	434,074	---	434,074	142,862	95,900	100,970	42,820	51,522
Forms & Printed Material	4,927	---	4,927	2,057	60	2,702	---	108
Medical & Dental Material (Retail)	10,290	---	10,290	4,198	5,800	139	---	153
Single Manager Medical Material	234,345	---	234,345	36,224	137,141	21,030	---	39,950
Provisions	36,207	---	36,207	27,670	8,130	407	---	---
Electronic Repair Parts	214,580	---	214,580	99,530	11,070	67,540	---	36,440
Submarine & Reactor Repair Parts	40,928	---	40,928	27,121	4,830	8,180	---	797
Ship's Store & Commissary Store Stocks	25,656	---	25,656	25,656	---	---	---	---
Fuels & Related Items	142,744	---	142,744	48,382	92,888	1,064	---	410
Base Equipment Repair Parts	42,923	---	42,923	14,162	13,770	8,800	---	6,191
Materials Handling Equipment	2,965	---	2,965	---	2,315	---	431	219
Construction Supplies & General Stores	72,061	---	72,061	27,101	16,627	20,292	2,663	5,378
Stocks in Hands of Contractors (GFM) & Special Clearances	25,348	25,348	---	---	---	---	---	---
Stocks in Transit	671,333	671,333	---	---	---	---	---	---

1/ Excludes excess stocks for which disposal or screening action has been authorized or initiated. There are included in Table 44.
Also excludes $301 million of Shipboard Supplies included in Table 31.

Chart 9

SUPPLY SYSTEM INVENTORIES
(Including Stock Funds)

DEPARTMENT OF THE NAVY

AS OF 30 JUNE 1961
BILLIONS OF DOLLARS

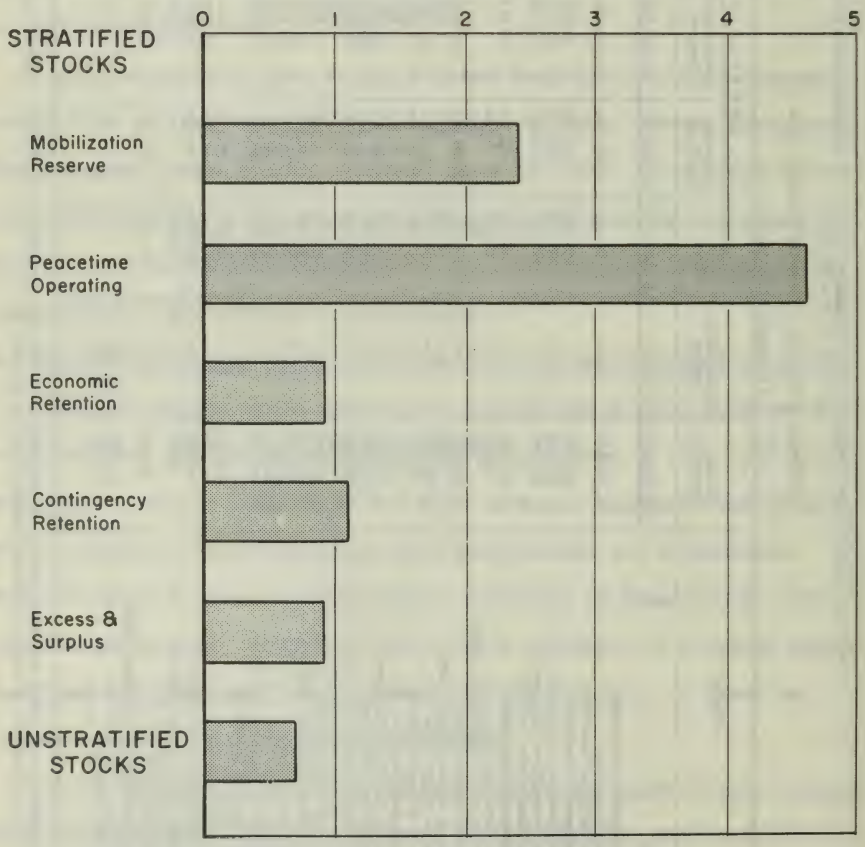

$2.3 billion, accounted for nearly 60 percent of the total Navy supply system inventories.

Reductions during the year of $500 million in Mobilization Reserve stocks and about $200 million in Contingency Retention stocks were partially offset by increases of $200 million in Peacetime Operating and $100 million in Economic Retention stocks.

Of the total stratified stocks at the end of fiscal year 1961, 46.5 percent were classified as Peacetime Operating, 24.7 percent as Mobilization Reserve, 20.2 percent as Economic and Contingency Retention, and 8.6 percent as Excess stocks.

Navy Stock Fund Inventories (exclusive of Marine Corps) (Table 36)

Included in the total of $10.6 billion of Navy supply system inventories are $1.9 billion carried in the Navy Stock Funds. The $1.9 billion represents a very small decrease ($40 million) from the previous year. The major change in category values is the decrease of $170 million in General Stores Material which account was partially phased out in fiscal year 1961 and will be completely phased out by the end of fiscal year 1962. The majority of the stocks already phased out have been transferred to two new categories of the Navy Stock Fund: Military Industrial Supplies, and Contruction Supplies and General Stores. The former category, which reported $79 million in inventory as of 30 June 1961, includes wholesale stocks of the Single Manager for Industrial Supplies under assignment to the Navy, as well as Navy retail stocks.

The stratification of Navy Stock Fund inventories follows the same general pattern as the Navy total supply system inventories, with de-

Table 36.--Stock Fund Inventories - by Inventory Strata and Category
as of 30 June 1961

DEPARTMENT OF THE NAVY - EXCLUSIVE OF MARINE CORPS

(Thousands of Dollars)

CATEGORY	TOTAL STOCKS 1/	UNSTRATIFIED STOCKS	STRATIFIED STOCKS					
			Total	Peacetime Operating	Mobilization Reserve	Economic Retention	Contingency Retention	Excess Stocks
Navy Stock Fund - Total	$1,855,446	$166,384	$1,689,062	$603,082	$462,325	$358,932	$50,072	$214,651
Special & Resale Clothing	32,454	---	32,454	21,724	4,020	3,920	---	2,790
Photographic Material	7,603	---	7,603	5,385	401	974	---	843
General Stores Material	128,640	---	128,640	31,836	20,367	59,477	4,589	12,371
Military Industrial Supplies	79,092	---	79,092	23,324	13,381	20,247	---	22,140
Ship's Repair Parts	434,074	---	434,074	142,862	95,900	100,970	42,820	51,522
Forms and Printed Material	4,927	---	4,927	2,057	60	2,702	---	108
Medical & Dental Material - Retail	10,290	---	10,290	4,198	5,800	139	---	153
Single Manager Medical Material	234,345	---	234,345	36,224	137,141	21,030	---	39,950
Provisions	36,207	---	36,207	27,670	8,130	407	---	---
Electronic Repair Parts	214,580	---	214,580	99,530	11,070	67,540	---	36,440
Submarine & Reactor Repair Parts	40,928	---	40,928	27,121	4,830	8,180	---	797
Ship's Stores & Commissary Store Stock	25,656	---	25,656	25,656	---	---	---	---
Fuel & Related Items	142,744	---	142,744	48,382	92,888	1,064	---	410
Base Equipment Repair Parts	42,923	---	42,923	14,162	13,770	8,800	---	6,191
Construction Supplies & General Stores	72,061	---	72,061	27,101	16,627	20,292	2,663	5,378
Ordnance Repair Parts	182,538	---	182,538	65,850	37,940	43,190	---	35,558
Stocks in Hands of Contractors (GFM) and Special Clearances	11,121	11,121	---	---	---	---	---	---
Stocks in Transit	155,263	155,263	---	---	---	---	---	---

1/ Excludes excess stocks for which disposal or screening action has been authorized or initiated. These are included in Table 44.

creases in Contingency Retention and Mobilization Reserve stocks being mostly offset by increases in Peacetime Operating and Economic Retention stocks. On 30 June 1961 the stratified Stock Fund inventories were distributed as follows: Peacetime Operating, 35.7 percent; Mobilization Reserve, 27.4 percent; Economic and Contingency Retention, 24.2 percent; and Excess stocks, 12.7 percent.

5. Marine Corps Supply System Inventories (Table 37)

The value of Marine Corps supply system inventories at the end of fiscal year 1961 totaled $1.5 billion, a small increase ($35 million) over the total on 30 June 1960. A substantial increase in inventories in the Ammunition category was partially offset by decreases in all other categories.

The largest categories of stocks on 30 June 1961 were Ammunition with $656 million, Ordnance - Tank-Automotive with $431 million, which together accounted for about 70 percent of the total value of stocks in storage.

At the end of fiscal year 1961, 21.5 percent of the stratified stocks in the Marine Corps supply system were classified as Peacetime Operating; 48.4 percent, as Mobilization Reserve; 17.6 percent, as Economic and Contingency Retention; and 12.5 percent, Excess stocks (Chart 10). In percent distribution this reflects a fairly substantial decrease in proportion of Mobilization Reserve stocks and an increase in Peacetime Operating and Retention stocks during the fiscal year.

Marine Corps Stock Fund Inventories (Table 38)

Marine Stock Fund inventories amounted to $257 million on 30 June 1961, 16.9 percent of Marine Corps total supply system inventories.

Table 37.--Supply System Inventories (including Stock Funds) - by Inventory Strata and Category as of 30 June 1961

MARINE CORPS

(Thousands of Dollars)

Category	TOTAL STOCKS 1/	UNSTRATIFIED STOCKS	STRATIFIED STOCKS					
			Total	Peacetime Operating	Mobilization Reserve	Economic Retention	Contingency Retention	Excess Stocks
TOTAL	$1,521,242	$124,170	$1,397,072	$301,058	$675,033	$162,000	$84,384	$174,597
Ammunition	656,023	---	656,023	123,442	322,472	57,186	53,385	99,538
Ordnance-Tank-Automotive	430,779	---	430,779	84,436	230,779	47,230	24,280	44,054
Engineers Supplies, Construction Material, and Related Equipment	104,972	---	104,972	28,133	49,977	13,049	1,636	12,177
Communication-Electronic and Electric	113,024	---	113,024	38,009	36,944	23,892	3,405	10,774
General Property	69,797	---	69,797	15,810	24,683	20,617	1,678	7,009
Clothing and Textiles	18,505	---	18,505	7,305	10,155	---	---	1,045
Fuel	441	---	441	392	23	26	---	---
Subsistence	1,843	---	1,843	1,843	---	---	---	---
Commissary Stores	1,688	---	1,688	1,688	---	---	---	---
Stocks in Hands of Contractors (GFM)	35,724	35,724	---	---	---	---	---	---
Stocks in Transit	88,446	88,446	---	---	---	---	---	---

1/ Excludes excess stocks for which disposal or screening action has been authorized or initiated. These are included in Table 44.

Chart 10

SUPPLY SYSTEM INVENTORIES

(Including Stock Funds)

MARINE CORPS

AS OF 30 JUNE 1961

BILLIONS OF DOLLARS

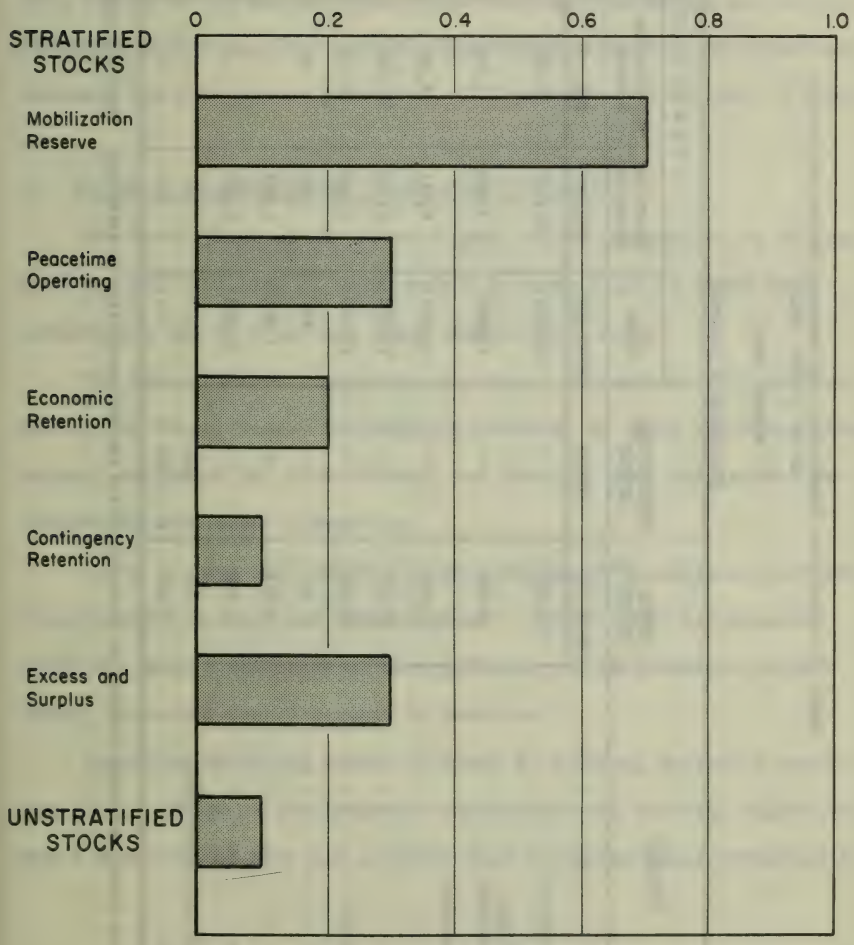

Table 38.--Stock Fund Inventories - by Inventory Strata and Category
as of 30 June 1961

MARINE CORPS

(Thousands of Dollars)

Category	TOTAL STOCKS 1/	UNSTRATIFIED STOCKS	STRATIFIED STOCKS					
			Total	Peacetime Operating	Mobilization Reserve	Economic Retention	Contingency Retention	Excess Stocks
TOTAL	$256,835	$8,733	$248,102	$43,991	$56,158	$73,524	$18,815	$55,614
Ordnance-Tank-Automotive	109,791	---	109,791	14,512	15,322	25,954	12,289	41,714
Engineer Supplies and Construction Material	19,992	---	19,992	3,355	3,639	10,782	1,613	603
Communication-Electronic and Electric	39,270	---	39,270	6,531	6,595	17,510	3,391	5,243
General Property	56,572	---	56,572	8,365	20,424	19,252	1,522	7,009
Clothing and Textiles	18,505	---	18,505	7,305	10,155	---	---	1,045
Fuel	441	---	441	392	23	26	---	---
Subsistence	1,843	---	1,843	1,843	---	---	---	---
Commissary Stores	1,688	---	1,688	1,688	---	---	---	---
Stocks in Hands of Contractors (GFM)	831	831	---	---	---	---	---	---
Stocks in Transit	7,902	7,902	---	---	---	---	---	---

1/ Excludes excess stocks for which disposal or screening action has been authorized or initiated. These are included in Table 44.

Stock Fund inventories showed a reduction of $100 million, or about 30 percent, since the beginning of the fiscal year. Substantial reductions were reported in all categories of stock fund material.

In terms of stratification, the big reduction ($66 million) was in Economic Retention stocks. Excess stocks were drawn down $35 million by transfer to Property Disposal offices. As of 30 June 1961, stratified stocks in the Marine Corps Stock Fund were classified as follows: Peacetime Operating, 17.7 percent; Mobilization Reserve, 22.6 percent; Economic and Contingency Retention, 37.2 percent; and Excess, 22.5 percent.

6. Air Force Supply System Inventories (Table 39)

The total value of Air Force supply system inventories on 30 June 1961 was $12.5 billion of which only 2.4 percent was in stock fund inventories and 97.6 percent under appropriated funds.

The $12.5 billion represents an overall increase of $200 million during the fiscal year. Substantial increases in spare parts and ground support equipment for both aircraft and missiles more than offset decreases in most other categories.

As of 30 June 1961 the two largest equipment categories, Aircraft Replenishment Spares, and Spare Engines - Aircraft and Aerodynamic Missiles, with inventories of $6.5 billion and $2.3 billion respectively, accounted for 70 percent of the total.

Peacetime Operating stocks declined $1 billion, primarily resulting from a review of requirements computations and stockage objectives, and a phase-out of many old aircraft with a corresponding reduction in

Table 39.--Supply System Inventories (including Stock Funds) - by Inventory Strata and Category as of 30 June 1961

DEPARTMENT OF THE AIR FORCE

(Thousands of Dollars)

Category	TOTAL STOCKS 1/	UNSTRATIFIED STOCKS 2/	STRATIFIED STOCKS					
			Total	Peacetime Operating	Mobilization Reserve	Economic Retention	Contingency Retention	Excess Stocks
TOTAL	$12,545,298	$627,267	$11,918,031	$6,130,146	$998,817	$2,376,314	$89,286	$2,323,468
Aircraft Ground Support Equipment	333,513	---	333,513	158,419	942	32,502	99	141,551
Aircraft Replenishment Spares	6,532,917	---	6,532,917	3,203,516	257,185	1,647,269	44,712	1,380,235
Missile Spares	81,144	---	81,144	63,852	---	9,972	11	7,309
Missile Aerospace Ground Equipment	181,390	---	181,390	156,522	---	11,757	---	13,111
Munition & Associated Equipment	864,023	---	864,023	147,436	152,030	284,010	42,474	238,073
Vehicular Equipment	71,945	---	71,945	48,698	2,064	13,038	---	8,145
Electronic & Telecommunications Equipment	457,435	---	457,435	255,150	256	61,910	1,127	138,992
Other Base Maintenance and Support Equipment	212,564	---	212,564	120,988	247	36,156	863	54,310
Spare Engines - Aircraft and Aerodynamic Missile	2,256,237	100,800	2,155,437	1,102,957	483,700	240,806	---	327,974
Spare Engines - Ballistic Missile	21,376	---	21,376	18,226	---	801	---	2,349
Airborne Auxiliary Power Plants	22,478	---	22,478	10,895	5,137	2,537	---	3,909
Stock Fund	298,660	16,267	282,393	142,071	97,256	35,556	---	7,510
Special Project Materiel	290,690	---	290,690	290,690	---	---	---	---
Local Purchase Materiel	226,664	---	226,664	226,664	---	---	---	---
Miscellaneous Materiel (under $10 Unit Cost)	184,062	---	184,062	184,062	---	---	---	---
Stocks in Transit - Other	510,200	510,200	---	---	---	---	---	---
Stocks in Hands of Contractors (GFM) 3/	---	---	---	---	---	---	---	---

1/ Excludes excess stocks for which disposal or screening action has been authorized or initiated. These are included in Table 44.
2/ Stocks in Transit.
3/ Stocks in the amount of $112.2 million in the hands of contractors are included in the stratified inventory.

Chart 11

SUPPLY SYSTEM INVENTORIES

(Including Stock Funds)

DEPARTMENT OF THE AIR FORCE

AS OF 30 JUNE 1961

BILLIONS OF DOLLARS

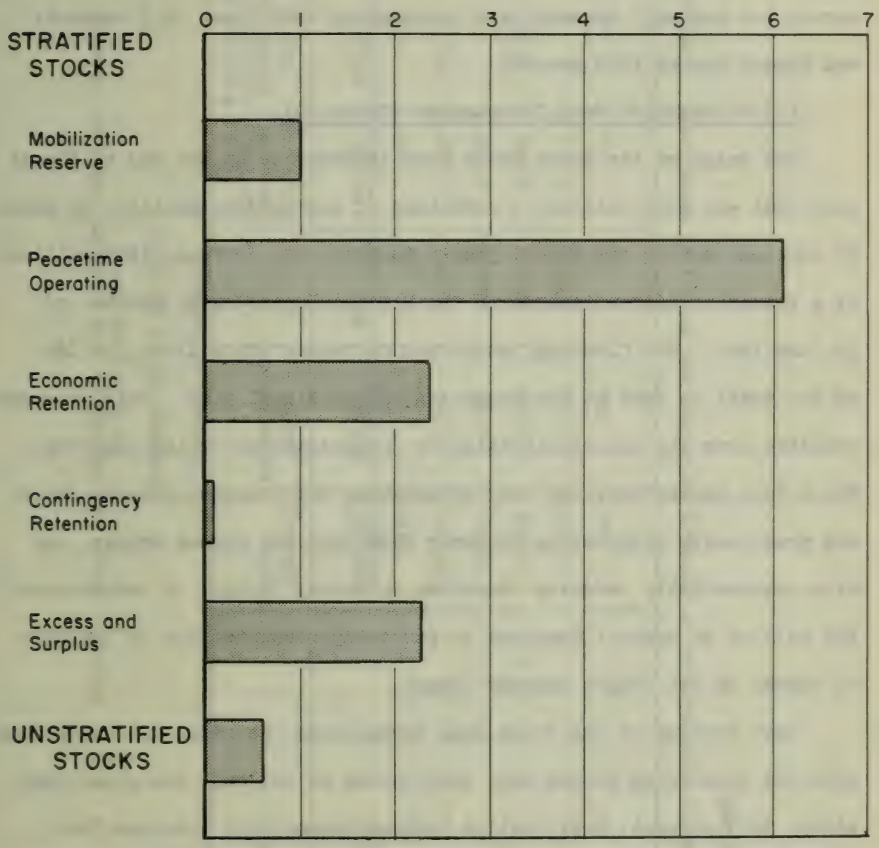

inventories of parts. Mobilization Reserve stocks (Air Force "War Readiness Materiel") increased about $0.5 billion due to the identification of Flight Propulsion Units as war readiness stocks for the first time. Excess stocks increased nearly $700 million, practically all of which occurred in the Aircraft Replenishment Spares category.

As of 30 June 1961, Peacetime Operating stocks represented 51.4 percent of the stratified supply system inventories; Mobilization Reserve, 8.4 percent; Economic and Contingency Retention, 20.7 percent; and Excess stocks 19.5 percent.

Air Force Stock Fund Inventories (Table 40)

The value of Air Force Stock Fund inventories at the end of fiscal year 1961 was $299 million, a reduction of nearly $100 million, or about 25 percent, during the fiscal year. Part of this decrease ($25 million) is a result of discontinuance of the Medical-Dental Stock Fund as of 30 June 1961. The Clothing Stock Fund decreased $25 million, or 66% of the total on hand at the beginning of the fiscal year. This decrease resulted from the decapitalization of "organizational" clothing from Stock Fund operations, not only eliminating Mobilization Reserve stocks and practically eliminating Economic Retention and Excess Stocks, but also substantially reducing Peacetime Operating Stocks. A reduction of $20 million in General Supplies is partially accounted for by transfer of stocks to the Single Manager (Army).

Each stratum of the stock fund inventories was reduced. On 30 June 1961 the stratified stocks were distributed as follows: Peacetime Operating, 50.3 percent; Mobilization Reserve (almost all Aviation Fuel), 34.4 percent; Economic Retention and Excess stocks (almost all General Supplies), 12.7 and 2.6 percent, respectively.

Table 40.--Stock Fund Inventories - by Inventory Strata and Category
as of 30 June 1961

DEPARTMENT OF THE AIR FORCE

(Thousands of Dollars)

Division	TOTAL STOCKS 1/	UNSTRATIFIED STOCKS 2/	STRATIFIED STOCKS					
			Total	Peacetime Operating	Mobilization Reserve	Economic Retention	Contingency Retention	Excess Stocks
Air Force Stock Fund - Total	$298,660	$16,267	$282,393	$142,071	$97,256	$35,556	---	$7,510
Air Academy	438	---	438	438	---	---	---	---
Aviation Fuels	177,457	6,094	171,363	78,070	93,293	---	---	---
Clothing	12,840	1,066	11,774	10,708	---	816	---	250
Commissary	50,074	7,369	42,705	38,742	3,963	---	---	---
General Supplies	57,309	1,196	56,113	14,113	---	34,740	---	7,260
Medical-Dental	542 3/	542	0	---	---	---	---	---

1/ Excludes excess stocks for which disposal or screening action has been authorized or initiated. These are included in Table 44.
2/ Stocks in transit.
3/ Decapitalized 30 June 1961.

Section B - Personal Property Other Than Supply System Inventories

This section of the report covers personal property owned by the Department of Defense other than material in the military department supply system inventories. It includes various types of personal property, as follows:

1. Weapons and Other Military Equipment in Use. This category of equipment generally comprises items of materiel traveling with troop movements and includes all major weapons and supporting equipment. The equipment may have been issued from the supply system inventories, at which time accountability is picked up by the using unit or (as in the case of aircraft, ships, etc.) it may have been purchased from a manufacturer, military or private, for direct shipment to a using unit.

Quantitative property records are maintained on major items in use until the item is destroyed, lost or otherwise disposed of; minor and consumable type items are not maintained on property records since they are assumed to be consumed at time of issue. In addition to quantitative records, the Navy and Air Force maintain monetary accounting records of this principal equipment in use. Army derives statistical values of such property by periodically pricing-out quantities of items.

The total value of this type of equipment which had been issued to using units at the end of fiscal year 1961 was $67.6 billion. Comparable figures for the end of fiscal year 1960 were $66.2 billion. Because this category includes the more costly types of military items, it constitutes by far the largest element of the total property of the

Department of Defense, and one which has been steadily rising in value, as the more expensive modern weapons are added. In last year's report, Navy equipment in use at shore installations in the amount of $1.9 billion was included with "Military and General Equipment in Use"; in this report, because this Navy equipment is primarily "plant equipment", it is included in the plant equipment category (paragraph 2, below).

(a) Army

Army reported that the value of weapons and supporting equipment in tactical use with troops was $7.9 billion as of 30 June 1961, an increase of nearly $700 million during the year. This equipment consists of Army aircraft, guided missiles, tanks and other combat vehicles, tactical and support vehicles, artillery, small arms, and other major equipment.

(b) Navy

Navy (including Marine Corps) reported the acquisition cost of major weapons and supporting equipment in tactical use as of 30 June 1961 at $30.3 billion. This total is composed of combatant ships, service craft, aircraft, and equipment in the hands of the Fleet Marine Force.

Navy ships in the active and inactive fleets accounted for the largest portion of the value of this equipment, amounting to $22.6 billion. This represents an increase of a half billion dollars in the value of the fleet, in spite of a decrease of 105 in number of vessels.

Service craft such as Utility Landing Craft, Minesweeping

77639 O-62—11

Boats, Open Lighters, Floating Derricks and Harbor Tugs were valued at $930 million, a slight decrease from the end of the previous fiscal year.

Navy aircraft as of 30 June 1961 accounted for $6.4 billion, an increase of about $300 million during the year, with the total number of aircraft remaining about the same.

Fleet Marine Corps equipment amounted to $457 million, a decrease of nearly $80 million from 30 June 1960.

(d) Air Force

The cost of weapons and other equipment in use was reported at $29.3 billion as of 30 June 1961, approximately the same as last year. The value of Air Force aircraft and missiles as of 30 June 1961 was $24.3 billion, a decrease of $0.3 billion from 30 June 1960. The number of aircraft and missiles was reduced during the year by about 3,000, as Air Force phased out many of the older models. The reported value of equipment other than aircraft amounted to $5.0 billion an increase of $300 million over the value reported on 30 June 1960.

2. Plant Equipment (Tables 41 and 42). This is personal property of a capital nature including machinery, equipment, furniture, vehicles, machine tools, and accessory and auxiliary items for manufacturing or administrative use. It included this type of capital equipment in use at military installations (except for Air Force as noted below) or at private contractors' manufacturing facilities, as well as machine tools and other production equipment held in the departmental industrial equipment reserves.

Table 41--Plant Equipment Inventory - by Type
and Military Department
as of 30 June 1961

DEPARTMENT OF DEFENSE

(Thousands of Dollars)

	Total	Metal-working	Other Production Equipment	Other Plant Equipment
Department of Defense - Total . .	$7,607,337	$2,778,769	$565,392	$4,263,176
Army.	3,124,862	914,976	23,417	2,186,469
Navy (Including Marine Corps) . .	3,171,500 1/	934,760	346,312	1,890,428
Air Force	1,310,975	929,033	195,663	186,279 2/

1/ Includes $6.9 million metalworking machinery, $11.8 other production equipment, and $201.5 million other plant equipment located outside the United States.

2/ Excludes "non-industrial" plant equipment which is included with "Weapons and Other Military Equipment in Use."

Table 42.--Metalworking Machinery Costing $500 or more each in the United States, excluding Alaska and Hawaii - by Military Department and Production Equipment Code as of 30 June 1961

DEPARTMENT OF DEFENSE

(Thousands of Dollars)

Production Equipment Codes	Department of Defense	Army	Navy (including Marine Corps)	Air Force
Total - Metalworking Machinery	$2,771,896	$914,976	$927,887	$929,033
Metal Cutting Tools.	2,283,708	752,718	791,365	739,625
3411 Boring.	373,014	99,177	147,717	126,120
3412 Broaching	37,529	12,114	10,168	15,247
3413 Drilling.	138,268	52,498	43,525	42,245
3414 Gear Cutting.	86,008	28,978	35,415	21,615
3415 Grinding.	320,163	106,729	96,500	116,934
3416 Lathes.	602,037	244,147	215,780	142,110
3417 Milling	509,941	124,516	168,768	216,657
3418 Planer.	42,908	4,163	30,619	8,126
3419 Miscellaneous	173,840	80,396	42,873	50,571
Metal Forming Tools.	488,188	162,258	136,522	189,408
3441 Bending	48,926	5,739	22,065	21,122
3442 Hydraulic Press	237,723	64,916	60,658	112,149
3443 Mechanical Press.	121,501	76,308	22,582	22,611
3444 Manual Press.	2,213	690	585	938
3445 Punching.	31,187	4,427	15,522	11,238
3446 Forging	26,304	5,441	8,303	12,560
3447 Wire-Strip.	2,755	1,159	1,297	299
3448 Riveting.	10,186	602	3,284	6,300
3449 Miscellaneous	7,393	2,976	2,226	2,191

The Air Force accounting system included plant equipment, together with military type equipment, in use at military installations in an account "Other Equipment in Use". In this report, the metalworking machinery portion of plant equipment at military installations has been identified from another report (machine tool inventory report) and has been included in Tables 41 and 42 along with plant equipment in the hands of contractors and in the equipment reserves. The remainder of the Air Force plant equipment at military installations is included, and not separately identifiable, in the $5.0 billion of "other equipment" under "Weapons and Other Military Equipment in Use", (see paragraph 1 (d) above).

The total value (acquisition cost) of plant equipment reported by the military departments at the end of fiscal year 1961 was $7.6 billion. This total includes all of the equipment shown in Table 41 in last year's report. In addition, for Navy, there is included other plant equipment, last year carried under "Military and General Equipment in Use", and for Army, several hundred million dollars of equipment at military installations in the United States (excluding Alaska and Hawaii) which were picked up, for the first time this year, by the establishment of a system of financial control to cover all of this type of equipment. (In previous years, Army has been able to report only that portion of plant equipment on which records were maintained at the Production Equipment Agency, Rock Island, Illinois.) Finally, as indicated above, the totals of this category include for the first time Air Force metalworking machinery which is in use at military installations.

On a basis comparable with last year's report, the metalworking machinery reported this year shows a decrease of $192 million, about $110 million of which is attributable to Air Force, $50 million to Navy and $32 million to Army.

3. Inventories Held in Industrial Funds (Table 43). Included as part of the over-all personal property of the Department of Defense are inventories, consisting of raw materials, supplies and work-in-process, held in all industrial funds. Use of industrial funds, authorized by Section 405 of Title IV of the National Security Act, permits the financing of industrial or commercial-type activities and the development of production costs to be used as a basis for charging the appropriations of customers for the products or services furnished to them by the activity financed by the Fund.

As of 30 June 1961, 60 activities in the Department of Defense were operated under industrial fund charters. The Army operated 24; the Navy, 33, one of which is a printing activity located in 31 separate plants; the Air Force, 3 (one of which is a printing activity located in 9 different plants, another is a laundry and dry cleaning activity operated at 45 installations).

The total inventories, consisting of raw materials, supplies, and work-in-process, held in all industrial funds of the Department of Defense amounted to $1.0 billion on 30 June 1961. This very substantial increase (about $700 million) over that reported a year ago is due to a re-evaluation of work-in-process at Naval Shipyards. Last year only a net work-in-process (gross value of work being performed less progress

Table 43.--Industrial Fund Inventories
as of 30 June 1961

DEPARTMENT OF DEFENSE

(Thousands of Dollars)

Military Department and Type of Industrial Activity	Total Gross Inventories	Materials and Supplies	Work in Process
Department of Defense - Total	$1,040,266	$122,137	$918,129
Army - Total	126,072	28,309	97,763
Chemical Arsenals	5,031	2,764	2,267
Chemical Proving Grounds and Research Activities	11,529	3,288	8,241
Depot Manufacturing and Maintenance Divisions	6,575	1,455	5,120
Ordnance Arsenals and Missile Command	83,167	17,551	65,616
Ordnance Proving Grounds and Research Activities	5,200	1,451	3,749
Printing and Pictorial Activities	4,275	345	3,930
Transportation Terminal Command	10,295	1,455	8,840
Navy - Total	913,076	92,883	820,193
Base Activities	2,743	2,116	627
Laboratories	10,530	1,940	8,590
Marine Clothing and Equipment Factory	485	138	347
Military Sea Transportation Service	19,006	19,006	---
Naval Aircraft Maintenance Facilities	2,937	160	2,777
Ordnance Plants	66,323	9,865	56,458
Printing Plants	1,549	1,290	259
Shipyards	809,503	58,368	751,135
Air Force - Total	1,118	945	173
Laundry and Dry Cleaning Plants	217	217	--
Military Air Transport Service	---	---	---
Printing Plants	901	728	173

billings) was reported for shipyards, although other Industrial Fund activities were reported on a gross basis. This year the gross value (before progress billings) of new construction and conversion work on ships still in process in shipyards as of 30 June 1961 is included, because once these ships are turned over to the Navy active fleet the costs will be incorporated in the value of the fleet and reported under "Weapons and Supporting Equipment in Use".

4. Excess, Surplus, and Foreign Excess Personal Property (Table 44). This is personal property on which disposal action has been initiated by a military department and which is either (1) in the process of being screened for further utilization or (2) been screened by all three military departments and is in the process of disposition. It is considered an element of DOD personal property until actually disposed of through sale, donation, or transfer to some other Agency. This excess materiel may have emanated either from supply system inventories or from equipment in use; in either case, accountability is dropped at the time of transfer to disposal channels and picked up in the property-disposal account, shown in Table 44.

The amount of property in disposal channels as of 30 June 1961 amounted to $3.5 billion which is $1 billion less than was in this category a year ago. The entire reduction was in domestic excess and surplus property (covering United States, Puerto Rico and the Virgin Islands) which decreased from $4.1 billion to $3.1 billion. Foreign excess remains unchanged at $400 million.

Of the DOD total of $3.5 billion on hand, the Army share amounted

Table 44.--Excess, Surplus, and Foreign Excess Property Inventories in Process of Screening and Disposal as of 30 June 1961

DEPARTMENT OF DEFENSE

(Thousands of Dollars)

Military Department	Total Inventories	Domestic	Foreign
Department of Defense - Total . . .	$3,514,201	$3,088,808	$425,393
Army.	1,241,495	880,979	360,516
Navy (Including Marine Corps) . .	1,234,107	1,226,005	8,102
Air Force	1,038,599	981,824	56,775

to $1.2 billion or 34.3 percent; Navy (including Marine Corps) $1.2 billion, 34.3 percent; and Air Force $1.1 billion, 31.4 percent. Of the Army total 29 percent was in foreign areas, whereas Navy and Air Force each reported less than 6 percent as foreign.

5. Government-Provided Material (Other than from Supply System). This is material which has been purchased by the Government from one contractor and furnished to another, generally for incorporation in an end item being fabricated. Examples of such equipment are aircraft engines, electronic systems, and other parts which are furnished to a contractor for incorporation in an airplane, ship, or other weapon. These items do not go through the supply system and therefore are not included in the "Stocks in Hands of Contractors" shown in supply system tables.

When the end item has been delivered, the value of these components is included in the value of the end item. As of any given time, however, substantial dollar values of this Government-owned property are in the contractor's hands awaiting further fabrication. Accountability for such property is vested in the contractor in terms of items and control accounts. Procedures for financial reporting of these items at not too great a cost have been under development for some time. When available, such information would be reportable in addition to that relating to material furnished to contractors from the supply system, which is accounted for by all three departments.

A revision of DOD Instruction 7500.1 "Real and Personal Property and Selected Financial Assets" specifically calls for data on this type

of government property to be reported by the military departments as soon as procedures for obtaining the data have been worked out.

In the meantime, during fiscal year 1961, the Air Force initiated a procedure to provide statistical estimates of this type of property by having contractors price out quantities of such material on hand. As of 30 June 1961, 69 of their largest prime contractors indicated a total of $1.5 billion of such property on hand, and these data have been incorporated for the first time in DOD totals of Real and Personal Property in Tables 1 and 2.

Section C - National Industrial Reserve

1. General

Public Law 883, 80th Congress, the "National Industrial Reserve Act of 1948," provides for establishing "adequate measures whereby an essential nucleus of Government-owned industrial plants and a national reserve of machine tools and industrial manufacturing equipment may be assured for immediate use to supply the needs of the Armed Forces in time of national emergency or in anticipation thereof."

The properties still owned by the Government are managed by the General Services Administration (as successor to the Federal Works Agency) under general policies established by the Secretary of Defense. Since the Department of Defense has a contingent claim and production priority rights in all the National Industrial Reserve plants, including those which GSA has disposed of or leased with a National Security Clause, data on these are included in this section of this report. However, none of the properties in this Reserve has been included in the totals for real property (Part I) or metalworking equipment (Part II, Section B) of this report because they are held by the General Services Administration.

2. Plant Reserve

The National Industrial Plant Reserve contained 15 facilities as of 30 June 1961. Only portions of some of the facilities are being set aside for use by the military services. The sponsoring military department and status of these plants at the end of fiscal year 1961 were:

Sponsor	Total	Sold With Recapture Clause	Under Lease or Contract
Total	15	13	2
Army	11	10	1
Navy	3	3	--
Air Force	1	--	1

In keeping with Department of Defense policy to release as many Reserve Plants as possible to private corporations, 13 of the 15 plants have been sold subject to appropriate restrictions and recapture clauses, and two are being operated under lease or contract agreement.

The net residual acquisition cost (original cost of construction and acquisition of entire plant less portions previously disposed of) of the 13 plants in the Reserve which have been sold was $308 million. The net residual acquisition cost of the two plants still owned by the Government was $6 million.

The status of the 15 plants by category of product is shown in Table 45. Of the two plants still owned by the Government, one produces magnesium and one produces jewel bearings.

3. Equipment Reserve

The National Industrial Equipment Reserve on 30 June 1961 contained approximately 8,000 items of metalworking machinery and 146 other items of types of industrial production equipment not required to be reported to the Production Equipment Redistribution Group. The original acquisition cost of the 8,000 items of metalworking machinery was $82.5 million and of the 146 other industrial production items, $222 thousand.

Table 45.--National Industrial Reserve Plants
-by Status and Category of Product
As of 30 June 1961

Category of Product	Total	Sold (With Recapture Clause)	Lease or Contract
ALL PLANTS	15	13	2
Chemical	2	2	--
Ordnance Materiel	3	3	--
Iron and Steel	6	6	--
Magnesium	1	--	1
Ships	1	1	--
Pipeline	1	1	--
Jewel Bearings	1	--	1

Under existing legislation these tools are available for redistribution to essential civilian industry, Armed Services, qualified nonprofit educational institutions and training schools, and to other Federal agencies.

PART III - PROGRESS IN MANAGEMENT, RECORDING AND REPORTING PROPERTIES

Section A - Office of the Secretary of Defense

Department of Defense-wide policies and programs developed in fiscal year 1961, all aimed at improvement in the management, recording and reporting of inventories, are summarized below:

Defense Materiel Management Improvement Program

This program is a series of interrelated projects designed to achieve further integration of materiel management within the Department of Defense. Initiated in FY 1960, the program originally provided for 26 projects. During FY 1961, 20 of the projects were either completed or withdrawn; 6 projects continued and 5 new projects added. The new projects concern (1) improvement of interservice supply support, (2) management improvement in surplus property administration, (3) maintenance reporting, (4) management of capital plant equipment and (5) extension of the application of economic order principles in the establishment of stock levels. Principal outputs of the program during FY 1961 are discussed separately below.

Item Management Coding

This program provides for the determination of materiel management assignment (service manager, single manager, or decentralized) and involves a coordinated review on a scheduled basis of all items in the system. Reviews have been scheduled to cover the classes of supply assigned to the single manager organizations for General, Industrial, Construction, and Automotive Supplies. Approximately 1.2 million items are involved, and review is scheduled through 1964. The task is proceeding on schedule as DMMIP Project 1-60.

Uniform Requisition and Issue Procedures

A uniform requisition and issue system was developed for use by all military services. Providing common forms, formats, codes, rules, and methods, this system is scheduled for implementation 1 July 1962. Originally designed for use by the military services in connection with Single Manager support, it has been adopted for use within the military services supply systems as well, and was produced by DMMIP Project 11-60.

Uniform Issue Priority System

A uniform issue priority system which relates organizational mission and urgency of need to issue priority designators was developed. This system also provides time standards for fulfillment of requisitions for each of the priority designators. Issued on April 24, 1961, in DOD Instruction 4410.6, implementation is geared to the uniform requisition and issue system. This action represents the first DoD-wide performance standards for supply system operations and was produced as a part of DMMIP Project 11-60.

Control of Item Entry

In order to control the entry of items into the supply system, a Department of Defense Instruction issued in January 1961 establishes requirements for the dissemination of data to all inventory control points on items authorized for procurement, stock, and issue and for reviews of any items proposed for procurement against standard and preferred items. DoD Instruction 4100.32 authorizes the procurement of items other than preferred or standard only when these items will not meet military requirements These policies were developed under DMMIP Project 16-60.

Reports on Single Manager Operations

Comparable and correlatable data are now provided by single manager operating agencies on a quarterly basis. Used in evaluating operations and effectiveness and in formulating sound decisions, these data are being submitted under DoD Instruction 4100.31, developed under DMMIP Project 24-60.

Local Purchase

(a) Control, Supply and Positioning of Materiel Comprehensive criteria to be used by each inventory control point and commodity single manager to determine whether items will be controlled on a centralized basis or a decentralized basis have been set up under DoD Instruction 4140.7 (February 1961). It also revises policies and procedures governing the control, supply and positioning of materiel within the Department of Defense. (DMMIP Project 4-60)

(b) Use of GSA The use of General Services Administration Stores, Depots and Federal Supply Schedules as a primary source of supply for items which are decentralized for management and procurement is required under DoD Instructions 4140.5 and 4140.15 (February 1961). Exception to the use of these GSA facilities is authorized only where the delivery requirements of the requisitioning activity cannot be met. (DMMIP Project 5-60)

NATO Supply Classification

Department of Defense Instruction 4130.6 (August 1960) establishes requirements for the use of NATO stock numbers in such a manner

77639 O-62—12

as will ensure recognition and relationship to applicable items at all military installations in which a cross-servicing potential exists with the forces of other NATO countries. (DMMIP Project 9-60)

Accelerated Item Reduction (AIR)

The AIR Program which was initiated to achieve a rapid reduction in the number of items in the military supply systems continues to produce significant results. As of 30 June 1961, approximately 300,000 items had been designated for elimination from the supply systems. This program is scheduled for completion by 31 December 1962.

DoD Coordinated Procurement Programs

In April 1961, Department of Defense Instruction 4115.1 was revised to establish requirements for recording at a central point, on an item basis, those items under coordinated procurement. It also updates commodity area assignments and reflects single manager assignments and DoD-GSA interagency procurement assignments. (DMMIP Project 12-60)

Use of Industrial Standards

Department of Defense policy now provides for greater reliance upon industry standards and specifications in the procurement of materiel and greater participation of industry in the development of military standards. This policy was prescribed to insure the most economical employment of standardization resources. The policy is announced in DoD Instruction 4120.8 and was developed under DMMIP Project 15-60.

Surplus Property Sales

The surplus property sales organization was streamlined from 315 sales outlets into 34 consolidated sales offices. The program

became fully operational on 1 January 1961, and provides for better customer participation and improved sales techniques. A single bidders' list and sales information office was also established to service the 34 sales outlets. This office is mechanized to produce tailored bidders' lists by commodity and area. Prospective purchasers now need only to contact one location to be considered for any surplus sale in the Continental United States. This program was developed under DMMIP Project 26-60.

Integrated Management of Common Supply and Services

As a part of an intense study program for resolution of urgent logistics problems, the Secretary of Defense on March 24, 1961, directed an analysis of three alternative forms of management organization for common support. These were (1) continuation of Single Managers, (2) assignment of the full task to a single service, or (3) establishment of a separate agency. Identified as Project 100, it was conducted so as to provide a long-range blueprint for supply organization within DoD. The study was completed in June 1961. (NOTE: On August 31, 1961, the Secretary of Defense announced the establishment of the Defense Supply Agency.)

Defense Materiel Utilization System

This system consists of a series of integrated programs that are designed to effect the optimum utilization of Department of Defense inventories. In fiscal year 1961, $9.5 billion of materiel was processed for utilization, donation or disposal, an increase of about $200 million over the previous year. The $9.5 billion total was composed of

$8.4 billion of personal property (as defined in Public Law 152) which was turned over to the disposal system, another $0.6 billion of such property which was utilized before being placed into the Department of Defense disposal system, and $0.5 billion in combatant ships. A total of $2.4 billion was transferred for use within the Department of Defense, $400 million more than in fiscal year 1960. Transfers to other Federal agencies or to authorized donees under Public Law 152 amounted to $500 million; $1.6 billion of usable property was sold; and $5.0 billion of scrap and salvage property was processed through disposal.

Published Directives and Instructions

A digest of the principal regulations, directives, and instructions which provide for the recording or reporting of inventory data which have been issued by the Office of the Secretary of Defense since the enactment of Title IV of the National Security Act and were in effect as of 30 June 1960 is presented in this part of the report. These current directives and instructions, in some instances, supersede or revise earlier directives and instructions on the subject of property accounting and reporting.

1. Military Assistance Program Supply Performance Report (DOD Instruction 2110.27), issued 10 June 1958, with subsequent amendments.

This Instruction prescribes procedures for the preparation of summary quantitative data which will serve as the basis for official reports of the Department of Defense under the Military Assistance Program. The summary data show the value of current month deliveries, approved programs, undelivered balances, and the redistribution of materiel between recipient countries under the MAP Grant Aid Program.

2. Method of Financing, Funding, Accounting and Reporting for Mutual Security Military Sales to Eligible Foreign Governments or International Organizations (DOD Instruction 2110.29), issued 7 April 1959.

The purpose of this Instruction is to prescribe uniform procedures to be followed in financing, funding, accounting and reporting with respect to all sales of military equipment, materials, and services made under the authority of the Mutual Security Act of 1954, as amended.

3. Aircraft Inventory Record Series (DOD Instruction 3232.3). Issued 23 March 1956.

This Instruction establishes a uniform Aircraft Inventory Record Series within the Department of Defense in order to ensure that an accurate accountability and inventory record control of components installed in aircraft may be maintained. This requirement is applicable to all aircraft including those subject to inter-department transfer, maintenance cross-servicing, and utilization by National Guard Units, Reserve Training Units and the Mutual Defense Assistance Program.

4. Basic Regulations for the Military Supply System (DOD Directive 4000.8), reissued 5 January 1957.

These basic regulations set forth important objectives in the field of supply which are to be implemented by the military departments and redefine the relationships between the basic regulations and other Department of Defense directives regulating supply management. They specifically require that "all supply accounting at depot, post, camp, station, base and installation level will be developed to achieve integration and uniformity on a quantitative and monetary basis, except for supplies and property with troop units and afloat, where periodic quantitative inventories only will be required, and that prescribed stock levels shall be uniform among military departments where similar conditions exist."

5. Inventory of Commercial and Industrial Type Manufacturing Facilities (DOD Instruction 4100.19), issued 3 February 1955.

This Instruction provides for the taking of an inventory by the military departments of commercial and industrial type manufacturing facilities, which are owned and operated by the Department of Defense and

which produce products for its use.

6. Reports on Single Manager Operations (DOD Instruction 4100.31), reissued 2 September 1960.

This Instruction prescribes quarterly statistical reports required by the Office of the Secretary of Defense relative to the operations of the Single Managers in their respective areas of assigned responsibility. These reports provide significant data upon which effective management policies and decisions can be formulated. In the supply area, the following single manager assignments are being reported upon: Airlift Service, Ocean Transportation, Subsistence, Traffic Management within the United States, Clothing-Textiles, Medical Materiel, and Petroleum.

7. Reports on Military Procurement (DOD Instruction 4105.1), reissued 26 July 1960.

This Instruction provides for recurring reports on military procurement actions. All procurement actions of each military department and procurement agency against appropriated funds, contract authorizations and revolving funds which are replenished from appropriated funds are to be reported. These reports furnish information on the participation of small business firms in all military prime contract procurement and in experimental and development contracts; the use of formally advertised and negotiated contracts; the use of fixed price, cost-plus-fixed-fee, and other types of contracts; the distribution of prime contracts by state and labor surplus area; and on other aspects of military procurement.

8. Armed Services Procurement Regulation (DOD Directive 4105.30), issued 11 March 1959.

This Directive continues the Armed Services Procurement Regulation as

a regulation of the Secretary of Defense. Appendix B thereof prescribes the record-keeping requirements of the contractor and of the military departments for Government property furnished to or acquired by contractors pursuant to the terms of their contracts.

The Individual Procurement Action Report, formerly prescribed by DOD Instruction 4105.44, has now been included herein. It prescribes the use of a uniform format for reporting all procurement actions of $10,000 or more entered into by the military departments. This format is designed to provide essential procurement records and statistics through a single uniform reporting program as a basis for required recurring and special reports. It also provides the military departments with a wide variety of significant data for procurement policy and management control purposes.

The Monthly Procurement Summary by Purchasing Office, formerly prescribed by DOD Instruction 4105.51, is also included. It provides a form for the use by purchasing offices of the military departments to report procurement actions of less than $10,000 on a uniform basis.

9. Requirements for Contractors to Price Deliveries of Military Supply Items (DOD Instruction 4110.1), issued 7 April 1959.

The purpose of this Instruction is to provide for the furnishing of unit prices by contractors on materiel inspection and receiving reports for shipments of materiel procured by the military departments. The unit price data furnished on materiel inspection and receiving reports will be used by the military departments in developing departmental standard prices and for financial and supply accounting.

10. Development and Maintenance of the Federal Catalog System Within the DOD (DOD Directive 4130.2), reissued 11 March 1959, and subsequent amendment.

This Directive states the mission and objectives of the Federal Cataloging Program, the scope and policies of the Federal Catalog System, and assigns the responsibilities within the Department of Defense.

11. Inventory Management Policies (DOD Directive 4140.1), issued 12 October 1956 and subsequent amendments, and a series of DOD Instructions: (a) Management of Mobilization Reserve Stocks (Instruction 4140.2), issued 28 July 1954, and subsequent amendment; (b) Management of Materiel in Long Supply (Instruction 4140.3), issued 11 January 1956 and subsequent amendment; (c) Management of Materiel Pipeline, including Levels of Supply (Instruction 4140.4), issued 3 September 1954; (d) Acquisition of Materiel from GSA Stores Depots (Directive 4140.5), reissued 9 February 1961; (e) Interservice Supply Support (Directive 4140.6), issued 5 July 1955; (f) Control, Supply and Positioning of Materiel (Instruction 4140.7), reissued 9 February 1961; and (g) Inventory Management Report for Materiel in the Military Supply Systems (Instruction 4140.9), issued 27 April 1956, and subsequent amendments.

Directive 4140.1 established the Department of Defense basic policy for the management of materiel inventories and uniform definitions. It calls for a physical inventory of materiel and reconciliation of records at least once a year, and requires that each item of materiel, both for military or industrial use within a military service, shall be under the

cognizance of only one inventory control point. These supply and inventory control points are required to maintain records, make reports, channel the transportation of materiel in the most economical manner, review the inventory status in relation to current and future requirements, determine and declare Service-wide excess stocks, and schedule rebuilding of economically repairable stocks. Instruction 4140.2 establishes the policies regarding the retention, storage, care and preservation of mobilization reserve stocks and their stock record accounting, reporting and control. Instruction 4140.3 establishes policies, criteria and procedures requiring the optimum use of materiel in long supply within the Department of Defense. Instruction 4140.4 prescribes definitions to be used for identifying the levels of supply in the materiel pipeline. Directive 4140.5 prescribes the policies and procedures governing Department of Defense acquisition of materiel from General Services Administration. Directive 4140.6 sets policies, criteria and procedures to facilitate optimum interservice use of available materiel within the Department of Defense. Instruction 4140.7 provides procedures, criteria and guidance governing the control, supply and positioning of materiel within Defense. Instruction 4140.9 prescribes semi-annual and annual reporting as to the status, condition, purposes and activity of the materiel inventories of the military departments.

12. Utilization of DOD Materiel Assets (DOD Directive 4140.12), issued 2 December 1957.

This Instruction supplements DOD Instruction 4140.3 by providing for the screening of procurement requirements by a central Department of Defense Agency.

13. Policies for the Transfer of DOD Supply System Inventories (DOD Directive 4140.13), issued 27 January 1959.

This Directive establishes uniform policies within the Department of Defense for the transfer of materiel in inventories between inventory managers of the military supply systems. These policies provide for the most effective repositioning of materiel for the promotion of military readiness and for the maximum economical utilization of supply system inventories in support of approved plans and programs.

14. Local Purchase of Materiel from Federal Supply Schedules or the National Buying Program of the GSA (DOD Instruction 4140.14), issued 9 February 1961. This Instruction establishes policies and procedures governing the local purchase of materiel from Federal Supply Schedules or the GSA National Buying Program.

15. Uniform Property Records (DOD Instruction 4140.15), issued 10 April 1961, and subsequent amendment.

This Instruction establishes a single property record within the military departments for use in the management accounting and reporting of Government-owned plant equipment in the hands of contractors.

16. Materials Handling Equipment Utilization (DOD Instruction 4145.11), reissued 23 June 1959.

This Instruction (a) establishes uniform criteria for determining quantitative requirements and allowances for the principal items of materials handling equipment, (b) provides a means for determining the quantities of such equipment required by an installation and (c) prescribes reports and data pertinent to the effective application of criteria and analyses of equipment utilization.

17. Policy and Procedures Relating to Nonexcess Personal Property to be Sold or Exchanged for Replacement Purposes (DOD Instruction 4160.1), issued 14 July 1955.

This Instruction establishes Department of Defense policy relating to the exchange or sale of personal property for replacement purposes where the proceeds of the sale are applied to acquire similar items. It also prescribes policy and procedures affecting the utilization screening of such property before sale or exchange.

18. Policy Governing the Utilization Screening of Excess Personal Property Under Control of DOD (DOD Instruction 4160.9), reissued 11 January 1960.

This Instruction establishes Department-wide policy and procedures for reporting personal property under Department of Defense control which is excess to the needs of the organization holding such property. It routes notifications of excess personal property so that all elements of the Department of Defense may be informed of its existence and character. Provision is made for notifying all other elements of the Federal Government of excesses remaining after Department of Defense needs are met. Finally, the Instruction provides for disposal of such excesses which are not absorbed by the Federal Government.

19. Reporting Requirements for DOD World-Wide Excess, Foreign Excess and Surplus Materiel (DOD Instruction 4160.17), reissued 13 January 1959.

This Instruction reissues the basic requirements for a Department of Defense reporting system for excess, foreign excess and surplus materiel and the quarterly submission of specific information relating to the utilization and disposal of excess and surplus personal property.

20. DOD Facility Classes and Construction Categories (DOD Instruction 4165.3), issued 11 March 1955, and subsequent amendments.

This Instruction provides a standard numerical code for the identification and classification of facility classes and construction categories to permit uniform identification and classification of real property in planning, programming, budgeting, accounting and reporting; exclusive of the Civil Works activities of the Army Corps of Engineers, or emergency construction in direct support of combat operations for any of the military departments.

21. Real Property: Acquisition, Management and Disposal (DOD Directive 4165.6), issued 15 September 1955; Program for Management of Real Property Maintenance Activities (DOD Instruction 4165.9), issued 23 June 1955, and subsequent amendment.

Directive 4165.6 states the Department of Defense policy relative to the acquisition, management and disposal of real property and delegates the authority to accomplish these actions within each of the military departments to the respective Secretary. Instruction 4165.9 outlines a program for uniformly effective management of real property maintenance activities.

22. Inventory of Military Real Property (DOD Instruction 4165.14), reissued 20 February 1958.

This Instruction provides a uniform procedure to be followed by the military departments for the establishment and maintenance of a worldwide inventory of real property (land and improvements) and for the preparation of an abridged inventory in summary form. Specific instructions are contained in this Instruction as to the categories, physical units of measure, the data, maps, and descriptive information which are to be

kept on the records in the military departments and those that are to be summarized and reported to the Office of the Secretary of Defense. The military departments are required to keep their records current at all times and to submit summary reports annually.

23. Utilization and Retention of Real Property (DOD Directive 4165.20), reissued 29 August 1958.

Directive 4165.20 establishes Department of Defense policy governing the retention of real property by the military departments, establishes criteria by which such property will be retained or reported excess and provides for a review of real property holdings within the military departments. Instruction 4165.35 provides uniform reporting procedures for making studies of real property holdings and for submission of reports on this program.

24. Acquisition of Wherry Act Housing (DOD Instruction 4165.31), issued 26 November 1956, and subsequent amendment. This Instruction provides for the establishment of uniform procedures for the acquisition of Wherry housing projects. The military departments are required to submit bimonthly progress reports pertinent to these acquisition activities.

25. Financial and Accounting Policies--Wherry Act Housing Acquisition (DOD Instruction 4165.33), issued 9 January 1957, and subsequent amendment. This Instruction establishes uniform policies and procedures pertinent to the financing and accounting for the acquisition and alteration, improvement, and rehabilitation and repair of Wherry Act housing acquired. A monthly report is required from the military departments on the status of the revolving fund transfer account. A quarterly report is required showing a summary of elements of the annual funding program.

26. Preparation of Materiel Planning Study, DD Form 764, (DOD Directive 4200.1) reissued 11 February 1959.

This Directive provides for a uniform presentation of demand and supply data from which the Office of the Secretary of Defense and the military departments can discharge their responsibilities in the field of requirements and supply management. World-wide assets on hand and their general location are shown. The Directive is record-keeping in nature and studies of major items currently being procured are requested by separate memoranda as required - usually semiannually. A list of items was developed for which a materiel planning study was requested from the military departments. This original list of items has been revised periodically for the purpose of adding or deleting items as they increase or decrease in importance.

27. Production/Delivery Status and Progress Reporting Between Military Departments (DOD Instruction 4200.4), issued 11 October 1955, and subsequent amendment, and Materiel Program Control - Principal Items (DOD Instruction 4200.6), issued 14 December 1955, and subsequent amendment.

Instruction 4200.4 establishes a requirement for, and a method to accomplish, the exchange of information between two or more of the military departments relative to Production/Delivery Status and Progress Reporting in connection with basic items procured or produced by one military department for another as the result of a single procurement assignment agreement. Instruction 4200.6 establishes the criteria for determining end items of major importance and provides for the accumulation of data, the regular publication of studies and the interchange

of information between the military departments relative to those major items.

28. Recording and Utilization of Idle Production Equipment (DOD Directive 4215.9), issued 7 August 1957, and subsequent amendments.

This Directive prescribes the policies and procedures for reporting and redistributing idle machine tools and certain other related production equipment owned or controlled by the Department of Defense.

29. Inventory of DOD Owned Machine Tools and Other Production Equipment (DOD Directive 4215.12), reissued 25 April 1957, and subsequent amendment.

This Directive provides for the preparation and maintenance of adequate inventory records of Department of Defense owned machine tools and other production equipment in the Departmental Industrial Equipment Reserves. Reports on inventories are obtained by memorandum request as required, usually on an annual basis.

30. Reporting of Certain Fiscal Data with Regard to Machine Tools (DOD Instruction 4215.16), issued 29 July 1958.

This Instruction establishes an annual report designed to reflect the number and dollar value of machine tools having an acquisition cost in excess of $500 approved for procurement during the past fiscal year. It also includes the number and dollar value expected to be procured during the current fiscal year.

31. Military Public Works Basic Record Keeping Requirements (DOD Instruction 4270.3), reissued 13 October 1955.

This Instruction provides for the maintaining of basic records, relative to military public works construction activities, at the head-

Traffic Management Within the United States (DOD Directive 5160.14), issued 1 May 1956, and subsequent amendments; (e) Single Manager Assignment for Clothing-Textiles (DOD Directive 5160.15), issued 4 May 1956, and subsequent amendments; (f) Single Manager Assignment for Medical Materiel (DOD Directive 5160.16), issued 4 May 1956, and subsequent amendment; (g) Single Manager Assignment for Petroleum (DOD Directive 5160.18), issued 24 July 1956, and subsequent amendments; (h) Single Manager Assignment for Military General Supplies (DOD Directive 5160.30), issued 10 August 1960, and subsequent amendment; (i) Single Manager Assignment for Military Industrial Supplies (DOD Directive 3160.31), issued 10 August 1960, and subsequent amendments; Single Manager Assignment for Military Automotive Supplies (DOD Directive 5160.35), issued 13 April 1961; Single Manager Assignment for Military Construction Supplies (DOD Directive 5160.36), issued 13 April 1961.

Directive 5160.12 establishes the basic pattern of organization and procedures for Single Manager assignments for common use items or common service activities, identifying the primary objective of the Single Manager assignments as being the elimination of duplication and overlapping of effort between and among the military departments and the improvement of effectiveness and economy in supply and service operations throughout the Department of Defense. Directive 5160.2 creates a Single Manager Assignment for Airlift Service, designating the Secretary of the Air Force as the Single Manager. Directive 5160.10 creates a Single Manager Assignment for Ocean Transportation designating the Secretary of the Navy as the Single Manager. Directive

77639 O-62—13

quarters of each of the military departments, from which summary data may be extracted as required.

32. DOD Motor Vehicle Uniform Reporting System (DOD Instruction 4500.7), reissued 23 August 1960.

This Instruction establishes standard terminology, definitions and reporting of motor vehicle inventories. The system provides data on utilization, operating and maintenance costs.

33. Record of Facilities Used for Communications to Overseas Points (DOD Instruction 4630.2), issued 11 April 1957. This Instruction provides for record-keeping and reporting on Government-owned or leased facilities of this description.

34. Responsibility for Application of Automatic Data Processing Systems to Business Procedures (DOD Directive 5105.11), issued 2 January 1957.

This Directive defines the responsibility of the military departments and the Office of the Secretary of Defense in the application of automatic data processing systems (ADPS) to business procedures, such as inventory accounting, etc.

35. Policies for Implementation of Single Manager Assignments (DOD Directive 5160.12), reissued 10 August 1960 and a series of DOD Directives: (a) Single Manager Assignment for Airlift Service (DOD Directive 5160.2), reissued 7 December 1956, and subsequent amendments; (b) Single Manager Service Assignment for Ocean Transportation (DOD Directive 5160.10), reissued 28 May 1956, and subsequent amendments; (c) Single Manager Assignment for Subsistence (DOD Directive 5160.11), reissued 3 May 1956, and subsequent amendments; (d) Single Manager Service Assignment for

5160.11 creates a Single Manager for Subsistence designating the Secretary of the Army as the Single Manager. Directive 5160.14 creates a Single Manager Assignment for Traffic Management within the United States, designating the Secretary of the Army as the Single Manager. Directive 5160.15 creates a Single Manager Assignment for Clothing-Textiles, designating the Secretary of the Army as the Single Manager. Directive 5160.16 creates a Single Manager for Medical Materiel, designating the Secretary of the Navy as the Single Manager. Directive 5160.18 creates s Single Manager Assignment for Petroleum, designating the Secretary of the Navy as the Single Manager. Directive 5160.30 creates a Single Man Manager for General Supplies, designating the Secretary of the Army as the Single Manager. Directive 5160.31 creates a Single Manager for Industrial Supplies, designating the Secretary of the Navy as Single Manager. Directive 5160.35 creates a Single Manager for Military Automotive Supplies, designating the Secretary of the Army as Single Manager. Directive 5160.36 creates a Single Manager for Military Construction Supplies, designating the Secretary of the Army as Single Manager.

36. Regulations Governing the Use of Project Orders (DOD Directive 7220.1), reissued 27 September 1958, and subsequent amendments.

This Directive prescribes the regulations governing the use of project orders and the basis upon which the performing establishment will be reimbursed. A project order is a specific, definite and certain order issued for the manufacture of materials, supplies and equipment, or for other work or services, which, when placed with and accepted by a Government-owned and operated establishment, serves to obligate

appropriations in the same manner as orders or contracts placed with commercial enterprises.

37. Accounting and Reporting on Expenses and Disposition of Proceeds from Sale of Scrap, Salvage, Surplus or Foreign Excess Personal Property (DOD Instruction 7310.1), reissued 5 January 1959, and subsequent amendment.

This Instruction sets forth the policies with respect to accounting and reporting on disposition of proceeds from sale of scrap, salvage, or surplus materials, including foreign excess personal property of the Department of Defense, except (a) proceeds from sale of such material held by working capital funds of the military departments (these are handled in accordance with Regulations Governing Stock Fund and Industrial Fund Operations) and (b) proceeds from sale of such material held for the Material Assistance Program.

38. Accounting for Excess, Surplus, and Foreign Excess Personal Property, Including Scrap and Salvage (DOD Instruction 7310.2), issued 9 August 1960.

This Instruction establishes uniform, simplified procedures for accounting for excess surplus, and foreign excess personal property (including scrap and salvage) transferred from supply system inventories or turned in from use and placed in the process of disposal. The procedures provide for the establishment of separate property-disposal accounts; quantitative accounting for scrap; a method of allocation

of net sales proceeds to working-capital funds; simplified accounting for individual sales; and pre-determined rates for reimbursable expenses.

39. Regulations Governing Industrial Fund Operations (DOD Directive 7410.4), reissued 17 July 1958, and subsequent amendments.

This Directive provides for the establishment of three Industrial Funds - one in each military department. It also establishes the policy for the initial transfer of funds, inventories, and properties to the Industrial Funds, the handling of project and other work orders and reimbursements for such work, provision for accounting and cost accounting systems, authorization to incur obligations and expend funds, budgetary control, reporting on operations, and auditing.

40. Regulations Governing Stock Fund Operations (DOD Directive 7420.1), reissued 19 December 1956, and subsequent amendments: (a) Authorized Donations of Surplus Materiel from Working-Capital Funds to Health, Education and Welfare; (Instruction 7420.3), issued 9 June 1955, and subsequent amendments; (b) Constructive Methods of Billing for Stock Fund Sales (Instruction 7420.4), reissued 2 July 1957, and subsequent amendment; (c) Principles to be Observed Determining Materiel to be Included in Stock Funds (Instruction 7420.5), issued 26 November 1956.

Directive 7420.1 provides for establishment of a Stock Fund in each

of the four services setting up procedures for the issuance of charters, initial transfer of funds, inventories, and other assets, pricing policy, management policy, sales of stocks, accounting, authority to obligate and expend funds, budgetary control, reporting and auditing. Instruction 7420.3 provides for establishment of accounts in each industrial fund and departmental stock fund and division thereof to reflect the authorized donations of surplus materiel for health, education and welfare purposes. Instruction 7420.4 provides for the establishment of sales and accounts receivable at the time delivery of goods to a common carrier is made. Instruction 7420.5 clarifies the criteria for inclusion and exclusion of materiel for stock fund financing.

41. Financial Reports for Department of Defense Stock Funds (DOD Instruction 7420.6), issued 10 June 1957.

This Instruction provides the financial reports and budget forms to meet requirements of the Office of the Secretary of Defense in overall financial review, for use in the preparation of reports to the Congress and other Government agencies, and in financial control actions under the budget process.

42. Reimbursement by Single Manager Stock Fund Division for Retail Inventory Losses (DOD Instruction 7420.7), issued 7 January 1958.

This Instruction prescribes uniform procedures for reimbursement by Single Manager stock fund divisions to the to the retail stock fund divisions of the military services for net inventory losses of the corresponding retail category or division of assigned material estimated to be recovered in surcharges established by the Single Manager.

43. Report on Real and Personal Property and Financial Assets (DOD Instruction 7500.1), issued 8 July 1958.

This Instruction prescribed uniform reporting for formats and criteria to the military departments for the recurring annual submission of narrative, accounting and statistical material required by the Office of the Assistant Secretary of Defense (Comptroller) for the preparation of a consolidated Department of Defense report to the Congress and the President on property records maintained under Section 410 of the National Security Act. It also prescribes the instructions and reporting format for the financial assets of each military department exclusive of real and personal property, required annually by the Chairman of the Committee on Government Operations, House of Representatives.

44. Uniform Pricing Policy for Materials, Supplies and Equipment Financed by Military Appropriated Funds (DOD Directive 7510.1), issued 31 December 1956 and subsequent amendment.

This Directive provides the basic policies and criteria pertaining to pricing materials, supplies and equipment in the supply distribution system other than those inventories financed under working capital funds.

45. Use of Source Documents and Source Records in Quantitative and Financial Inventory Accounting (DOD Instruction 7510.2), issued 2 July 1957.

This Instruction defines the type of basic source documents and source records to be used in the military departments to ensure that the inventory accounting and reporting systems provide for the accumulation of both quantitative and financial data from original transaction documents and stock records.

Section B - Department of the Army

Equipment Status Reporting

The Army supply status reporting system portrays density of major, high dollar value, combat essential, equipment, world-wide. Previously, each Army unit or organization submitted a periodic report. These reports were summarized for use at Headquarters, Department of the Army and inventory control points. Under current regulations the responsibility of preparing this report has been assigned to technical service property officers at fixed installations in all 50 States and in Japan, Puerto Rico, Panama and the Ryukus Islands. Other areas are still under study but recent trends have indicated a need for assessing the readiness of a unit (in terms of equipment). It is expected that the reporting system, as now planned, will be double-barrelled, in that it can summarize densities for item studies or break out an organization, division, battle group, etc., to evaluate its combat readiness

Utilization of Automatic Data Processing in the Supply System

The Army is continuing its program to employ modern data processing equipment to improve the performance of logistics functions in peacetime and to facilitate adjustment to the demands of mobilization or war.

During fiscal year 1961, three new data processing systems were added, making a total of 35 which have been installed for supply operations in the United States and in oversea commands since fiscal year 1956. These machines have made a material contribution in speeding up the administrative paper work associated with processing

requisitions for material, in improving the management of stocks, in computing requirements for procurement, and in controlling requirements for clerical personnel and the cost of operations.

Excess Personal Property Reporting

Effective 1 July 1961, the Army will implement DoD Directive 7420.1 and Instruction 7310.2 which provide that all appropriated fund and working capital fund financed materiel that is declared excess by the appropriate National Inventory Control Point, that is in process of screening, or that is in process of disposal, be dropped from financial accountability under the appropriation or fund.

Reduction in Number of Line Items

As of 30 June 1961, there were approximately 576,290 line items stocked in the Army supply system, a reduction of 31,960 items during the fiscal year.

Application of the Accelerated Item Reduction (AIR) Program, the first phase of which was completed by the Services by 30 June 1961, resulted in proposed elimination of approximately 40,000 Federal Stock Numbers from the Army supply system during the year, but the addition of newly developed items and their repair parts resulted in a net increase in cataloged items of supply. These include, however, standard commercial-type items which are cataloged but not stocked.

Summary Accounting for Low-Dollar Turnover Items (SALTI)

Department of the Army has developed simplified inventory accounting procedures applicable to CONUS Class I Installations for low dollar turnover stockage list items by pre-expending low cost

items--those having a unit price of $5 and an estimated annual demand of $100 or less. The dollar value of this materiel is expended from inventory and charged to operations on receipt. The value will not be reflected in financial inventory accounts. These procedures are currently being installed in CONUS Class I Installations.

Real Property

An Army regulation (AR 405-45) covering the inventory of military real property has been completely revised. This revision will provide for:

a. Extended use of mechanization in up-dating the inventory of military real property.

b. Utilization of the Army's new 5-digit facilities and construction category code.

c. Inclusion of an annual inventory reconciliation by requiring fiscal year acquisitions and disposals data together with adjustments.

Another regulation (AR 735-27), Property Accountability, which establishes criteria for capitalizing changes to real property and procedures for determining whether such changes are to be classified as capital improvements or decreases, was published 1 March 1961.

Section C - Department of the Navy

The year saw a growing challenge to the capability of the Navy Supply System to give timely and adequate support to the expanding Fleet. Without such support the Fleet could not fulfill its missions.

To help meet the challenge the Navy called upon science and the new technologies. The major results, among others, were automatic data processing systems, mathematical decision models, automated warehouses, and automated materials handling systems. All were directed at maximum support of the Fleet . . . to help keep it at top combat readiness.

Uniform Data Processing System

A plan for an integrated, centrally programmed and controlled data processing system was developed for stock points and shipyards. It was the first step in the BuSandA planning for a totally integrated data processing system to more effectively manage and utilize 1.2 million supply items.

Rapid Data Transmission System

Similarly, the rapid data transmission system was expanded as the primary means for overseas bases and supply ships to transmit material requisitions to continental supply activities. Substantial progress also was made in improving communications between the technical bureaus and inventory control points to assure that repair parts procurement was responsive to advances in equipment design and changes in operational demands.

Support Agreements

There are 18 active agreements with the technical bureaus, including Fleet Ballistic Missile Weapons System support. They prevent unnecessary item duplication, and assure maximum utilization of Navy inventories and repair parts procurement dollars. To further reduce the headquarters workload, an additional 2,275 repair parts items valued at $225 million, were transferred from technical bureau management to the centralized inventory management of the Supply Demand Control Points.

Supply Operations Afloat

Under the Fleet Supply Availability Program, afloat repair parts and general stores inventories were "purified" as a result of processing 367 active ships during scheduled overhauls. Excess material totaling $14 million was off-loaded, generating credits of approximately $5 million to Fleet Commanders.

Also completed was the capitalization under the Navy Stock Fund of inventories aboard 34 tenders and repair ships. This permitted mobile support ships to maintain a full load of all allowance list materials needed for deployed forces, irrespective of operating fund limitations.

Supply operations afloat were further improved through selective item management techniques. More frequent inventories of faster moving items, and less frequent inventories of slow moving items, focused attention on those items involved in well over 75% of all repair parts transactions.

Specialized afloat supply procedures were also developed for

the management and inventory control of Fleet Ballistic Missile Weapons System material, and for inert nuclear weapons material.

To further simplify and reduce the workload incident to the updating of afloat supply records, a Ships Active Item Listing (SAIL) was developed and distributed to combatant ships. It includes 75,000 repetitive fleet demand items.

Movement Control

A revised POLARIS Movement Plan was adopted in May 1961 for maximum responsiveness and lower costs in moving highly rated missile components. The plan controls the movement of Fleet Ballistic Missile material for deployed forces. It also incorporates transportation requirements in support of the continuing research, development and evaluation phases of the POLARIS Program.

Increasing demands for greater airlift within the continental United States were successfully met by expansion and improvement of QUICKTRANS contract airlift service. Arrangements also were completed for overseas airlift service in support of POLARIS.

Realignment of transportation responsibilities within the Department of Defense required development of the Navy Material Movement Control Plan (NAVMATMOCON). It provides for maximum and efficient use of transportation and freight handling facilities during emergencies. It is in keeping with agency-wide policies of the Transportation Single Managers and the Office of Civil and Defense Mobilization.

Petroleum Sales and Distribution

Sales of petroleum products under the Interservice Supply

Support Agreements amounted to $65.4 million . . . up 17% from fiscal year 1960.

As part of the program to improve the logistical readiness of the Fleet, the number of strategic locations of fuel stocks, as well as their quantities were increased. Recent additions resulted from three-year contracts awarded on our West Coast, and in Naples.

Supply Research

Research and development of equipment and materials included new clothing and textiles, improved food service facilities, and cargo handling systems capable of increased loading speed.

A new material handling system, in a recent test:

1. Increased cargo replenishment from a normal 20 tons to 100 tons per hour.
2. Reduced from six hours to 27 minutes the time for loading 12 tons of refrigerated cargo.

A helicopter replenishment-at-sea technique was developed. It is being used by AKS type of supply ships. In recent tests more than one million pounds of general stores material were so delivered from USS ALTAIR to SIXTH Fleet ships in the Mediterranean.

Material Utilization and Disposal

The aggressive material disposal program continued. Material totaling $2.0 billion in original value was declared excess, and disposals totaled $2.5 billion.

Proceeds from sales, including the sale of scrap, were $66.7 million. Approximately 367 aircraft and 232 vessels (421,243 tons)

were included.

Redistributions of excess stores materials were valued at $234.6 million . . . of which 60.1% was redistributed within the Navy, 18.5% transferred to the Air Force, 7.2% to the Army, and 14.2% to other Government agencies. Donations to educational scientific, civic and similar organizations amounted to $69.2 million.

Section D - Department of the Air Force

Utilization and Disposal

During fiscal year 1961, the Air Force declared property originally costing $3,147.5 million as excess or surplus to Air Force needs. Property valued originally at $3,584.5 million was disposed of during the fiscal year. Dispositions during fiscal year 1961 exceeded generations by 14 percent, bringing the on hand balance to the lowest level since the inception of the disposal program. The actions which contributed to this increased disposition were the special emphasis placed on reduction of obsolete aircraft in the aircraft inventory, improved sales procedures, and utilization of screening techniques. While disposal activities in general were accelerated in fiscal year 1961, the sharp increase (95 percent) in the amount of excess which the Air Force was able to re-utilize and the concurrent decline of 19 percent in sales of salvage and usable material were especially noteworthy. These changes attest to the improved methods of screening excess materiel for possible re-use in preference to sale as surplus.

The disposal program, which includes utilization screening of excess items throughout the Federal government to avoid concurrent

buying and selling, is financed by the proceeds from sales of surplus property. That is, the appropriations which pay for utilization screening and sale are reimbursed from the proceeds of sale. For fiscal year 1961, the Air Force spent $17.7 million in the redistribution and marketing program, and $204 thousand for the lumber and timber program, returning a balance of $31 million of the year's proceeds to the United States Treasury. On the asset side of the ledger must be considered, additionally, the value of items returned to use within the Federal government, or donated within States. In the $3,584.5 million worth of equipment and supplies disposed of during fiscal year 1961, 7 percent of the items were withdrawn and used by the Air Force, 6 percent represented parts and components reclaimed from surplus end items, 3 percent was redistributed within the Federal government, 2 percent was donated to health, education, and civil defense activities, 11 percent was sold as items. The balance, 71 percent, was expended to scrap and sold. The amount expended to scrap includes complete aircraft of military configuration which must be demilitarized, after usable parts and components are removed and returned to stock. A stepped-up reclamation program for the many aircraft becoming obsolete tripled the percentage of reclaimed items during fiscal year 1961. The utilization program is in consonance with DOD Instruction 4160.9 and GSA Title I Regulations, both based on Public Law 152.

Cataloging

In the area of cataloging, procedures have been established

and implemented to control the entry of new items into the supply system and to promote maximum utilization of Air Force assets. The program requires that efforts be continually exerted by supply managers at all echelons to effect maximum utilization of items on hand before procurement action is initiated.

Project Big Divide

In August 1960 the Air Force initiated a project designed to reduce test and ground support equipment shortages through a controlled redistribution program which would give each commander an opportunity to identify and dispose of excess assets, first to the benefit of his command, and secondly to the benefit of other commands. This project was scheduled to be accomplished in three phases. Phase I, applicable to eighteen items selected from the fiscal year 1961 Buy Program, was completed in January 1961 and resulted in reducing the fiscal year 1961 Buy Program by $2,204,881. Phase II, covering the full range of approximately 3,400 line items, was completed 31 March 1961. This phase required major air command equipment review and authorization activities to refine authorizations leading to Unit Authorization List/Materiel Readiness Authorization List (UAL/MRAL) data input for fiscal year 1962/1963 recomputation. Phase III, the redistribution phase, commenced 1 April 1961 and will continue through 30 September 1961.

Automatic Data Processing

By the end of fiscal year 1961 the Air Force had expanded the use of automatic data processing equipment in the base supply-inventory control function to 55 bases. Major improvements in base supply support

77639 O-62—14

have been achieved in every instance. For example, Strategic Air Command has obtained an average reduction of 7,650 line items of each of 45 bases employing ADPE. Representative of other supply improvements realized through use of ADPE, are: increased supply fill rate, reduced item record errors, reduced requisitioning time, improved use of substitute and interchangeable items, more effective computation of levels, and improved identification of excesses.

Improvements in the Interservice Supply Support Program

The Air Force has participated substantially in the intensified program for improving all facets of the Interservice Supply Support Program, initiated by the Office of the Secretary of Defense August 1960. Emphasis was placed on obtaining greater Interservice Utilization of Military Services Supply System active inventories in the high dollar segments of Electronic/Electrical materiel and Aeronautical materiel. Two Development Groups were established to develop new and improved procedures that ultimately can be integrated into one system designed to provide for positive and systematic Interservice Utilization of all technical materiel not now included in the single manager program. The high value and technical nature of these items and their weapons application requires that improved management techniques be developed. Progress to date for both Groups is as follows:

a. Electronics Development Group

The Electronics Development Group began its second annual interservice "requirements program" review in July 1961. This program requires the participating Inventory Control Points (ICP's)

managing materiel in FSG 58 (Communications Equipment) to exchange simultaneously their FY 62 requirements that exceed $10,000 per line item. In screening these requirements, the participating ICP's will review all available identifying data to increase the possibility of achieving additional utilization through the use of interchangeable and substitute items. This year, the review has been broadened to include unfunded requirements, which should increase the program's effectiveness.

b. Aeronautical Development Group

(1) The initiation of an intensified interrogation test program for certain aeronautical materiel to:

(a) Establish mandatory requirements to effect utilization of available serviceable assets in lieu of overhaul and to authorize transfer of assets to meet unfunded requirements;

(b) Require maximum utilization of technical data where the monetary value of the requirement justifies this effort; and

(c) Require the use of selective management technique in conducting interrogations.

(2) The establishment of several working groups to explore the interservice utilization of aircraft reclamation program assets and of rebuild and overhaul capabilities.

(3) The establishment of an item technical analysis test project for FSC 2915 (Engine Fuel System components) to reduce the number of items in this Class and to develop and document item relationships, increasing the future utilization potential of items within the Class.

PART IV
WORLDWIDE RECAPITULATION OF U.S. GOVERNMENT REALTY AS OF JUNE 30, 1961

TABLES OF RECONCILIATION BETWEEN DEPARTMENT OF DEFENSE AND GENERAL SERVICES ADMINISTRATION REALTY ACREAGE AND COST DATA, AS OF JUNE 30, 1961

Worldwide Recapitulation of U.S. Government Realty, as of June 30, 1961

Type	Cost (in thousands of dollars)		
	In the United States	Outside United States	Total worldwide
Federally owned real property, included in overall report:			
Civilian departments, agencies, and establishments	$15,810,653	$924,525	$16,735,178
Department of Defense:			
Civil functions, Corps of Engineers	5,270,000	1,000	5,271,000
Military functions:			
Department of the Army	9,402,000	901,000	10,303,000
Department of the Navy (including the Marine Corps)	8,414,000	1,290,000	9,704,000
Department of the Air Force	10,824,000	3,207,000	14,031,000
Properties managed by the Architect of the Capitol	[1] 427,577	----------	[1] 427,577
Federal realty donated or acquired at no cost to the Federal Government	[1] 224,061	[1] 60,882	[1] 284,943
Federal public domain realty, exclusive of buildings, structures, and facilities, civilian and military	[1] 11,949,362	----------	[1] 11,949,362
Mineral resources, civilian and military jurisdiction	[1] 1,885,670	[1] 3,200,000	[1] 5,085,670
Subtotal	64,207,323	9,584,407	73,791,730
Investments in related areas, not included in overall report:			
Civilian agencies:			
Construction in progress	----------	----------	2,383,493
Leasehold improvements	----------	----------	149,287
Real estate collateral acquired	----------	----------	436,147
Military functions: Construction in progress, cost of work in place:			
Corps of Engineers, civil functions	2,730,000	----------	2,730,000
Department of the Army	177,000	81,000	258,000
Department of the Navy (including Marine Corps)	538,000	125,000	663,000
Department of the Air Force	1,310,000	203,000	1,513,000
Total investment in related areas	4,755,000	409,000	[2] 8,132,927
Total, worldwide, U.S. Government realty	----------	----------	81,924,657

[1] Estimated current present-day evaluations.

[2] All assets herein reported are shown in gross amounts with no deductions for allowances for losses and depreciation. Only wholly Government-owned corporation assets and other wholly owned assets are included. Assets held under trust arrangements and interagency assets, including public debt securities owned are excluded. The assets are in the main valued at acquisition cost (known or estimated).

Tables of Reconciliation Between Acreage and Cost Data Covering Department of Defense (and Each Military Department) in the Department of Defense Inventory Report and the General Services Administration Report, as of June 30, 1961

Reconciliation of acreage between GSA and DOD reports as of June 30, 1961

Item	United States	Possessions	Foreign countries	Total
Total DOD (military):				
GSA report on owned acreage	22, 398, 005	84, 703		22, 482, 708
Add:				
Easements	98, 756	321	79, 924	179, 001
Temporary use permits	2, 174, 637	55, 903	80	2, 230, 620
Leased	1, 376, 813	1, 906	94, 965	1, 473, 684
Foreign base rights		45, 220	2, 048, 949	2, 094, 169
Public lands	173, 920	32, 415		206, 335
Acreage for Pentagon	380			380
Owned—adjustment	372, 483	25, 364		397, 847
Total DOD controlled	26, 594, 994	245, 832	2, 223, 918	29, 064. 744
Army:				
GSA report on owned acreage	8, 468, 223	16, 370		8, 484, 593
Add:				
Easements	38, 628	33	79, 689	118, 350
Temporary use permits	1, 053, 985	48, 807		1, 102, 792
Leased	400, 759	703	42, 552	444, 014
Foreign base rights		24, 417	409, 526	433, 943
Public lands	133, 722	92		133, 814
Acreage for Pentagon	380			380
Total Army controlled	10, 095, 697	90, 422	531, 767	10, 717, 886
Navy:				
GSA report on owned acreage	3, 644, 526	30, 413		3, 674, 939
Add:				
Temporary use permits	1, 051, 221	52	80	1, 051, 353
Leased	223, 348	1, 060	1, 143	225, 551
Foreign base rights		20, 803	374, 306	395, 109
Public lands	35, 369	25, 364		60, 733
Owned—adjustment	(1)	25, 364		25, 363
Total Navy controlled	4, 954, 463	103, 056	375, 529	5, 433, 048
Air Force:				
GSA report on owned acreage	10, 285, 256	37, 920		10, 323, 176
Add:				
Easements	60, 128	288	235	60, 651
Temporary use permits	69, 431	7, 044		76, 475
Leased	752, 706	143	51, 270	804, 119
Foreign base rights			1, 265, 117	1, 265, 117
Public lands	4, 829	6, 959		11, 788
Owned—adjustment	372, 484			372, 484
Total Air Force controlled	11, 544, 834	52, 354	1, 316, 622	12, 913, 810
Corps of Engineers, civil functions:				
GSA report on owned acreage	5, 363, 663	6		5, 363, 669
Add easements	3, 959			3, 959
Total Corps of Engineers controlled	5, 367, 622	6		5, 367, 628

Reconciliation of costs between GSA and DOD reports as of June 30, 1961

[Thousands of dollars]

Item	United States	Possessions	Foreign countries	Total
DOD total (military):				
GSA report on total cost	$28,574,373	$1,160,275	$4,238,312	$33,972,960
Add:				
Cost for Pentagon Building	77,392			77,392
Leasehold improvements and land acquisition rights (easements, permits, etc.)	12,947	2	5	12,954
Miscellaneous adjustments	50,735			50,735
Deduct estimates for donated properties carried at no cost by DOD	(75,689)			(75,689)
Total, DOD	28,639,758	1,160,277	4,238,317	34,038,352
Army:				
GSA report on total cost	9,327,347	139,813	761,066	10,228,226
Add:				
Cost for Pentagon Building	77,392			77,392
Leasehold improvements and land acquisition rights (easements, permits, etc.)	4,276	2	5	4,283
Deduct estimates for donated properties carried at no cost by Army	(6,759)			(6,759)
Total, Army	9,402,256	139,815	761,071	10,303,142
Navy:				
GSA report on total cost	8,398,690	679,571	610,243	9,688,504
Add:				
Leasehold improvements and land acquisition rights (easements, permits, etc.)	1,624			1,624
Miscellaneous adjustments	48,977			48,977
Deduct estimates for donated properties carried at no cost by Navy	(35,444)			(35,444)
Total, Navy	8,413,847	679,571	610,243	9,703,661
Air Force:				
GSA report on total cost	10,848,336	340,891	2,867,003	14,056,230
Add:				
Leasehold improvements and land acquisition rights (easements, permits, etc.)	7,047			7,047
Miscellaneous adjustments	1,758			1,758
Deduct estimates for donated properties carried at no cost by Air Force	(33,486)			(33,486)
Total, Air Force	10,823,655	340,891	2,867,003	14,031,549
Corps of Engineers civil functions:				
GSA report on total cost	5,270,442	734		5,271,176
Add leasehold improvements and land acquisition rights (easements)	32			32
Total, Corps of Engineers	5,270,474	734		5,271,208

PART V

WORLDWIDE REALTY INVENTORY OF THE EXECUTIVE AGENCIES, OFFICES, AND ESTABLISHMENTS OF THE UNITED STATES GOVERNMENT; DEPARTMENT OF DEFENSE; AND ARCHITECT OF THE CAPITOL, AS OF JUNE 30, 1961:

(1) LOCATED IN THE UNITED STATES;

(2) IN THE TERRITORIES AND POSSESSIONS OF THE UNITED STATES; AND IN FOREIGN COUNTRIES.

Realty Inventory—Executive Agencies, Offices, and Establishments of the U.S. Government, Including the Department of Defense, in the United States, as of June 30, 1961

[Cost in thousands of dollars]

Civilian executive agencies, offices, and establishments	$15, 810, 653
Department of Defense: [1]	
Civil functions, Corps of Engineers	5, 270, 000
Department of the Army	9, 402, 000
Department of the Navy (including Marine Corps)	8, 414, 000
Department of the Air Force	10, 824, 000
Total	49, 720, 653

[1] Includes original cost of all property owned and/or controlled by the Department of Defense. These figures include lease holdimprovements, easements, and permits as noted on DOD-GSA cost reconciliation.

Realty Inventory—Executive Agencies, Offices, and Establishments of the U.S. Government, Including the Department of Defense—Covering Properties Located in the Territories and Possessions of the United States and in Foreign Countries, as of June 30, 1961

[Cost in thousands of dollars]

Civilian executive agencies, offices, and establishments of the United States: Outside the United States		$924, 525
Department of Defense:		
Civil functions, Corps of Engineers, Department of the Army:		
Possessions		1, 000
Military functions:		
Department of the Army:		
Possessions	$140, 000	
Foreign countries	761, 000	
		901, 000
Department of the Navy (including the Marine Corps):		
Possessions	$680, 000	
Foreign countries	610, 000	
		1, 290, 000
Department of the Air Force:		
Possessions	$340, 000	
Foreign countries	2, 867, 000	
		3, 207, 000
Total		$6, 323, 525

GENERAL SERVICES ADMINISTRATION,
Washington, D.C., December 7, 1961

Hon. WILLIAM L DAWSON,
Chairman, Committee on Government Operations,
House of Representatives, Washington, D.C.

DEAR MR. CHAIRMAN: Enclosed are three summary tables on real property owned by the U.S. Government throughout the world and a statement on coverage, as requested in your letter of March 9, 1961.

Data on public domain properties under the control of the General Services Administration were forwarded to you on November 1, 1961.

The remaining summary table requested, "Federal Real Property in the United States, by State" will be suomitted at approximately the same time as last year.

The Federal Government owned real property throughout the world with an acquisition cost of $56 billion, as of June 30, 1961. The Department of Defense accounts for $39.3 billion, or 70 percent; while all other agencies account for $16.7 billion, or 30 percent of the total.

Sincerely yours,

BERNARD L. BOUTIN,
Administrator.

GENERAL SERVICES ADMINISTRATION,
Washington, D.C., December 11, 1961.

Hon. WILLIAM L. DAWSON,
Chairman, Committee on Government Operations,
House of Representatives, Washington, D.C.

DEAR MR. CHAIRMAN: Enclosed is an advance copy of the table, "Federal Real Property in the United States, by State." This table completes the information on Federal realty requested in your letter of March 9, 1961.

As discussed with Mr. Earle J. Wade of your staff, data in this table are preliminary and subject to revision.

Sincerely yours,

BERNARD L. BOUTIN,
Administrator.

Coverage of Inventory of Real Property Owned by the United States Throughout the World as of June 30, 1961

The inventory of real property owned by the United States throughout the world as of June 30, 1961, includes all land, buildings, and other structures and facilities owned by the United States (including wholly owned Government corporations). It is based on detailed inventory reports submitted by the participating agencies as prescribed by General Services Administration Regulations, Title 2, Chapter XI.

Land reported in the inventory includes unreserved public domain; public domain lands reserved for national forests, national parks, military installations, and other purposes; and land acquired by purchase, donation, and other methods. It also includes land in which the Government has long-term interest which is considered by the reporting agency as being equivalent to ownership.

Buildings or other structures and facilities owned by the Government, whether or not located on Government-owned land, are included in the inventory. Buildings and other structures and facilities in process of construction are included only if they were available for use as of June 30, 1961.

Buildings being acquired under the terms of public buildings purchase contract program or other lease purchase agreements (Public Law 519, 83d Cong.), as amended, are included if construction was completed as of June 30, 1961.

Real property excess to the needs of the reporting agency or surplus to the needs of the United States is included in the inventory.

The Federal Government accounts for real property at cost in accordance with principles prescribed by the General Accounting Office. The inventory consequently shows acquisition cost data for all federally owned real property. Estimated costs (as of date of acquisition) are used when actual costs are not reasonably ascertainable.

Costs include all capital improvements and such items as plumbing, elevators, heating and lighting fixtures, and air-conditioning systems, which are normally required for the functional use of a building. In addition, costs include such items as safes and vaults, which are built into the structure or are permanently affixed thereto. No costs have been included in this inventory for (1) unreserved public domain; (2) public domain reserved for national parks, national forests, military installations, and other purposes; and (3) historical sites, when such sites have been acquired by methods other than by purchase. However, the acreage for such lands is included in the inventory.

Inventory data are presented in three major geographical groupings: (1) United States; (2) outlying areas of the United States (e.g. Commonwealth of Puerto Rico, Virgin Islands); and (3) foreign countries. The Department of Defense reported only summary data, separately for each State, covering number of installations, acreage, number and floor area of buildings, and costs for its military functions in Alaska and Hawaii. The Department of Defense also reported only overall summary data on total acres and total costs for its military functions located in outlying areas of the United States and in foreign countries.

Excluded from the inventory are lands administered by the United States under trusteeship by authority of the United Nations and lands owned by the sovereign governments of the various outlying areas of the United States. The inventory excludes properties acquired through foreclosure, confiscation, or seizure to be disposed of in settlement of a claim or debt to the Federal Government. It also excludes property owned by the District of Columbia government.

Machinery, processing equipment, demountable and movable structures, as well as furniture and special use items which are not considered part of the realty reported, are also excluded from the inventory.

Easements, rights-of-way, as well as improvements to land, buildings, or structures and facilities occupied by the Government as lessee, are excluded. However, federally owned buildings and/or structures and facilities located on leased land are included.

TABLE 1.—*Federal real property throughout the world as of June 30, 1961*

Agency	Number of buildings	Floor area (square feet)	Acreage	Total cost [1] (in thousands)
CIVIL AGENCIES				
Agriculture:				
In the United States	22,808	20,474,026	186,541,685.3	$1,226,983
Outside the United States	77	146,175	33,122.2	2,656
Total	22,885	20,620,201	186,574,807.5	1,229,639
Commerce:				
In the United States	986	10,116,862	9,360.0	174,912
Outside the United States	32	28,046	2.6	524
Total	1,018	10,144,908	9,362.6	175,436
Health, Education, and Welfare:				
In the United States	2,274	19,775,615	5,643.7	280,469
Outside the United States	15	132,267	8.1	1,648
Total	2,289	19,907,882	5,651.8	282,117
Interior:				
In the United States	30,688	42,254,561	550,277,870.4	4,754,100
Outside the United States	834	865,874	26,416.4	10,433
Total	31,522	43,120,435	550,304,286.8	4,764,533
Justice: In the United States	1,659	10,784,191	26,317.4	73,599
Post Office:				
In the United States	3,040	46,991,483	1,723.2	504,718
Outside the United States	7	122,965	3.6	1,865
Total	3,047	47,114,448	1,726.8	506,583
State:				
In the United States	103	174,025	75,606.7	67,167
Outside the United States	1,833	14,081,553	1,723.3	196,569
Total	1,936	14,255,578	77,330.0	263,736
Treasury:				
In the United States	3,931	13,520,233	80,687.4	220,033
Outside the United States	273	475,954	390.4	12,231
Total	4,204	13,996,187	81,077.8	232,264
General Services Administration:				
In the United States	2,422	131,305,139	13,250.1	1,450,709
Outside the United States	0	0	.9	61
Total	2,422	131,305,139	13,251.0	1,450,770
Housing and Home Finance:				
In the United States	276	1,019,543	540.2	12,347
Outside the United States	2	6,900	0	68
Total	278	1,026,443	540.2	12,415
Veterans' Administration:				
In the United States	7,272	114,954,088	27,851.3	1,215,005
Outside the United States	2	76,713	.4	847
Total	7,274	115,030,801	27,851.7	1,215,852
OTHER CIVIL AGENCIES				
American Battle Monuments: Outside the United States	132	168,106	1,611.2	32,433
Atomic Energy Commission:				
In the United States	6,956	73,773,960	2,105,929.4	3,242,411
Outside the United States	18	145,314	1.1	3,722
Total	6,974	73,919,274	2,105,930.5	3,246,133
Canal Zone Government: Outside the United States	161	1,895,695	8,698.0	48,194
Central Intelligence Agency: In the United States	0	0	138.2	56
Federal Aviation Agency:				
In the United States	1,935	4,460,978	119,696.2	192,898
Outside the United States	356	550,334	2,653.6	17,802
Total	2,291	5,011,312	122,349.8	210,700

See footnotes at end of table.

TABLE 1.—*Federal real property throughout the world as of June 30, 1961*—Con.

Agency	Number of buildings	Floor area (square feet)	Acreage	Total cost (in thousands)
OTHER CIVIL AGENCIES—CON.				
Federal Communications Commission: In the United States	52	63,614	2,667.1	$1,040
Government Printing Office: In the United States	4	1,374,000	5.5	9,085
National Aeronautics and Space Administration: In the United States	488	7,596,866	5,810.7	407,692
National Capital Housing Authority: In the United States	7	76,504	2.3	451
National Science Foundation: In the United States	24	129,106	2,656.9	4,971
Panama Canal Company: Outside the United States	2,611	9,869,005	357,480.2	587,333
St. Lawrence Seaway Development Corporation: In the United States	7	57,700	3,301.0	120,053
Smithsonian Institution: In the United States	43	1,214,643	252.3	23,918
Tennessee Valley Authority: In the United States	707	2,888,760	695,575.2	1,818,188
U.S. Information Agency:				
In the United States	21	77,173	8,196.8	9,848
Outside the United States	114	233,819	1,144.7	8,139
Total	135	310,992	9,341.5	17,987
Total other civil agencies:				
In the United States	10,244	91,713,304	2,944,231.6	5,830,611
Outside the United States	3,392	12,862,273	371,588.8	697,623
Total	13,636	104,575,577	3,315,820.4	6,528,234
Recapitulation, Civil Agencies:				
In the United States	85,703	503,083,070	740,004,767.3	15,810,653
Outside the United States	6,467	28,798,720	433,256.7	924,525
Total	92,170	531,881,790	740,438,024.0	16,735,178
DEFENSE				
Military Functions:				
Army:				
In the United States	143,015	786,675,187	8,468,223.0	9,327,347
Outside the United States [2]			16,370.0	900,879
Total			8,484,593.0	10,228,226
Air Force:				
In the United States	102,825	604,476,954	10,285,256.0	10,848,336
Outside the United States [2]			37,920.0	3,207,894
Total			10,323,176.0	14,056,230
Navy:				
In the United States	84,488	561,910,046	3,644,526.0	8,398,690
Outside the United States [2]			30,413.0	1,289,814
Total			3,674,939.0	9,688,504
Recapitulation military functions:				
In the United States	330,328	1,953,062,187	22,398,005.0	28,574,373
Outside the United States [2]			84,703.0	5,398,587
Total			22,482,708.0	33,972,960
Civil functions:				
Corps of Engineers:				
In the United States	5,329	11,014,148	5,363,663.1	5,270,442
Outside the United States	20	79,957	6.4	734
Total	5,349	11,094,105	5,363,669.5	5,271,176
Total Defense:				
In the United States	335,657	1,964,076,335	27,761,668.1	33,844,815
Outside the United States [2]			84,709.4	5,399,321
Total			27,846,377.5	39,244,136
Total all agencies:				
In the United States	421,360	2,467,159,405	767,766,435.4	49,655,468
Outside the United States [2]			517,966.1	6,323,846
Total			768,284,401.5	55,979,314

[1] Includes land, buildings, and other structures and facilities.
[2] Number of buildings and floor area are not reported by Defense for its military functions outside the United States.

TABLE 2.—*Federal real property in the United States as of June 30, 1961*

Agency and Bureau	Number of buildings	Floor area (square feet)	Acreage	Total cost [1] (in thousands)
CIVIL AGENCIES				
Agriculture:				
Agricultural Marketing Service	14	46,375	9.9	$286
Agricultural Research Service	2,743	7,296,898	388,056.2	63,908
Commodity Credit Corporation	0	0	47.0	37
Economic Research Service	1	1,200	0	2
Farmers Home Administration	5	2,604	1,720.8	82
Forest Service	19,853	12,866,754	186,130,577.3	1,161,782
Soil Conservation Service	192	260,195	21,274.1	886
Total	22,808	20,474,026	186,541,685.3	1,226,983
Commerce:				
Coast and Geodetic Survey	83	110,605	790.6	1,756
Maritime Administration	509	7,894,432	4,829.7	127,253
National Bureau of Standards	189	1,749,183	2,164.6	24,832
Bureau of Public Roads	27	182,713	1,144.0	17,612
Weather Bureau	178	179,929	431.1	3,459
Total	986	10,116,862	9,360.0	174,912
Health, Education, and Welfare:				
Office of Education	129	3,890,370	0	73,676
Public Health Service	2,040	13,082,904	5,292.1	174,397
St. Elizabeths Hospital	105	2,802,341	351.6	32,396
Total	2,274	19,775,615	5,643.7	280,469
Interior:				
Bonneville Power Administration	118	330,722	8,596.8	414,240
Alaska Railroad	341	905,119	38,780.0	104,303
Geological Survey	6,784	343,183	68.1	12,661
Bureau of Indian Affairs	5,970	16,289,850	4,611,517.7	271,884
Bureau of Land Management	628	1,223,322	486,788,393.6	42,207
Bureau of Mines	713	2,115,093	25,622.6	34,990
National Park Service	8,738	10,076,682	22,391,432.0	641,556
Bureau of Reclamation	3,066	4,684,294	9,185,991.7	3,092,687
Southwestern Power Administration	0	0	125.1	24,648
Fish and Wildlife Service	4,330	6,286,296	27,227,342.8	114,924
Total	30,688	42,254,561	550,277,870.4	4,754,100
Justice:				
Federal Bureau of Investigation	1	37,346	0	1,080
Federal Prisons Industries	72	1,822,856	0	7,704
Immigration and Naturalization	242	410,319	94.0	4,630
Bureau of Prisons	1,344	8,513,670	26,223.4	60,185
Total	1,659	10,784,191	26,317.4	73,599
Post Office	3,040	46,991,483	1,723.2	504,718
State: International Boundary and Water Commission, United States and Mexico	103	174,025	75,606.7	67,167
Treasury:				
Bureau of Accounts	1	187,460	.8	1,520
Bureau of Customs	27	46,709	31.6	234
Bureau of Engraving & Printing	2	1,443,370	12.5	11,077
Bureau of the Mint	6	535,568	82.7	9,684
Office of the Secretary	1	715,448	5.5	12,353
U.S. Coast Guard	3,894	10,591,678	80,554.3	185,165
Total	3,931	13,520,233	80,687.4	220,033
General Services Administration	2,422	131,305,139	13,250.1	1,450,709
Housing and Home Finance:				
Office of the Administrator	7	41,469	191.9	5,703
Public Housing Administration	269	978,074	348.3	6,644
Total	276	1,019,543	540.2	12,347
Veterans' Administration	7,272	114,954,088	27,851.3	1,215,005

See footnote at end of table.

TABLE 2.—*Federal real property in the United States as of June 30, 1961*—Con.

Agency and Bureau	Number of buildings	Floor area (square feet)	Acreage	Total cost [1] (in thousands)
OTHER CIVIL AGENCIES				
Atomic Energy Commission	6, 956	73, 773, 960	2, 105, 929. 4	$3, 242, 411
Central Intelligence Agency	0	0	138. 2	56
Federal Aviation Agency	1. 935	4, 460, 978	119, 696. 2	192, 898
Federal Communications Commission	52	63, 614	2, 667. 1	1, 040
Government Printing Office	4	1, 374, 000	5. 5	9, 085
National Aeronautics and Space Administration	488	7, 596, 866	5, 810. 7	407, 692
National Capital Housing Authority	7	76, 504	2. 3	451
National Science Foundation	24	129, 106	2, 656. 9	4, 971
St. Lawrence Seaway Development Corporation	7	57, 700	3, 301. 0	120, 053
Smithsonian Institution	43	1, 214, 643	252. 3	23, 918
Tennessee Valley Authority	707	2, 888, 760	695, 575. 2	1, 818, 188
U. S. Information Agency	21	77, 173	8, 196. 8	9, 848
Total other civil agencies	10, 244	91, 713, 304	2, 944, 231. 6	5, 830, 611
Total civil agencies	85, 703	503, 083, 070	740, 004, 767. 3	15. 810, 653
DEFENSE				
Military functions:				
Army	143, 015	786, 675, 187	8, 468, 223. 0	9, 327, 347
Air Force	102, 825	604, 476, 954	10, 285, 256. 0	10, 848, 336
Navy	84, 488	561, 910, 046	3, 644, 526. 0	8, 398, 690
Total military	330, 328	1, 953, 062, 187	22, 398, 005. 0	28, 574, 373
Civil Functions: Corps of Engineers, civil	5, 329	11, 014, 148	5, 363, 663. 1	5, 270, 442
Total Defense agencies	335, 657	1, 964, 076, 335	27, 761, 668. 1	33, 844, 815
Total all agencies	421, 360	2, 467, 159, 405	767, 766, 435. 4	49, 655, 468

[1] Includes land, buildings, and other structures and facilities.

TABLE 3.—*Federal real property outside the United States as of June 30, 1961*

Agency and Bureau	Number of buildings	Floor area (square feet)	Acreage	Total cost [1] (in thousands)
CIVIL AGENCIES				
Agriculture:				
Agricultural Research Service	36	98,175	58.2	$344
Forest Service	41	48,000	33,064.0	2,312
Total	77	146,175	33,122.2	2,656
Commerce:				
Coast and Geodetic Survey	10	7,411	0	98
National Bureau of Standards	4	1,804	0	46
Weather Bureau	18	18,831	2.6	380
Total	32	28,046	2.6	524
Health, Education, and Welfare:				
Office of Education	2	95,109	0	1,354
Public Health Service	13	37,158	8.1	294
Total	15	132,267	8.1	1,648
Interior:				
Geological Survey	100	3,970	0	202
National Park Service	38	138,774	5,190.2	3,206
Office of Territories	97	226,320	17,563.1	2,735
Fish and Wildlife Service	1	3,000	2.0	27
Virgin Islands Corporation	598	493,810	3,661.1	4,263
Total	834	865,874	26,416.4	10,433
Post Office	7	122,965	3.6	1,865
State:				
Agency for International Development (ICA)	211	420,942	5.9	4,259
Office of Foreign Buildings	1,622	13,660,611	1,717.4	192,310
Total	1,833	14,081,553	1,723.3	196,569
Treasury:				
Bureau of Customs	9	110,024	3.3	587
U.S. Coast Guard	264	365,930	387.1	11,644
Total	273	475,954	390.4	12,231
General Services Administration	0	0	.9	61
Housing and Home Finance:				
Office of the Administrator	2	6,900	0	68
Veterans' Administration	2	76,713	.4	847
OTHER CIVIL AGENCIES				
American Battle Monuments Commission	132	168,106	1,611.2	32,433
Atomic Energy Commission	18	145,314	1.1	3,722
Canal Zone Government	161	1,895,695	8,698.0	48,194
Federal Aviation Agency	356	550,334	2,653.6	17,802
Panama Canal Company	2,611	9,869,005	357,480.2	587,333
U.S. Information Agency	114	233,819	1,144.7	8,139
Total, other civil agencies	3,392	12,862,273	371,588.8	697,623
Total, civil agencies	6,467	28,798,720	433,256.7	924,525
DEFENSE				
Military functions:				
Army [2]	----------	----------	16,370.0	900,879
Air Force [2]	----------	----------	37,920.0	3,207,894
Navy [2]	----------	----------	30,413.0	1,289,814
Total, military	----------	----------	84,703.0	5,398,587
Civil functions: Corps of Engineers, civil	20	79,957	6.4	734
Total Defense agencies [2]	----------	----------	84,709.4	5,399,321
Total all agencies [2]	----------	----------	517,966.1	6,323,846

[1] Includes land, buildings, and other structures and facilities.
[2] Number of buildings and floor area are not reported by Defense for its military functions outside the United States.

TABLE 4.—*Federal real property in the United States, by State (preliminary data—subject to change)*

State	Number of installations	Acres			Number of buildings	Cost (in thousands of dollars)			
		Urban	Rural	Total		Land	Buildings	Structures and facilities	Total
Alabama	227	3,718.6	1,076,212.1	1,079,930.7	8,588	53,258	433,468	669,133	1,155,859
Alaska	769	16,187.0	361,150,447.2	361,166,634.2	9,204	1,449	953,605	967,549	1,922,603
Arizona	261	7,135.7	29,873,111.8	29,880,247.5	9,922	9,753	221,091	572,883	806,727
Arkansas	161	7,944.8	3,033,661.3	3,041,606.1	5,130	56,162	233,228	340,891	630,281
California	938	509,471.3	49,193,166.6	49,702,637.9	59,414	347,443	2,249,459	2,744,719	5,341,621
Colorado	195	43,342.5	23,737,984.7	23,781,327.2	7,060	34,158	401,034	471,317	906,509
Connecticut	154	5,616.3	1,119.5	6,735.8	988	18,037	116,024	54,212	188,273
Delaware	86	692.8	30,613.7	31,306.5	953	5,042	67,422	63,927	136,391
District of Columbia	234	10,740.4	.0	10,740.4	2,092	132,142	536,269	122,706	791,117
Florida	395	67,195.3	3,304,403.0	3,371,598.3	13,598	41,901	526,310	626,748	1,194,959
Georgia	292	28,307.2	2,011,386.9	2,039,694.1	13,678	88,321	474,621	357,564	920,506
Hawaii	177	24,273.6	241,433.0	265,706.6	13,740	22,275	433,140	467,894	923,309
Idaho	171	277.9	33,940,868.0	33,941,145.9	4,280	24,054	131,293	369,523	524,870
Illinois	410	7,325.5	424,157.2	431,482.7	7,672	70,418	684,325	361,768	1,116,511
Indiana	233	2,725.7	337,263.4	339,989.1	6,859	25,117	328,632	289,628	643,377
Iowa	186	362.7	129,600.0	129,962.7	1,972	15,998	113,838	106,367	236,203
Kansas	209	1,564.5	383,737.3	385,301.8	7,776	45,350	408,675	344,874	798,899
Kentucky	223	1,791.2	1,034,492.9	1,036,284.1	7,764	95,879	455,640	604,271	1,155,790
Louisiana	231	38,434.3	1,016,639.0	1,055,073.3	5,883	38,355	255,905	338,205	632,465
Maine	232	8,116.7	118,755.4	126,872.1	3,219	6,960	195,525	257,654	460,139
Maryland	222	9,444.5	172,454.5	181,899.0	12,678	36,355	767,835	416,499	1,220,689
Massachusetts	375	11,024.5	45,023.9	56,048.4	6,839	54,459	473,741	363,994	892,194
Michigan	452	2,976.0	3,241,723.3	3,244,699.3	5,107	24,222	304,679	220,761	549,662
Minnesota	220	4,144.4	3,359,201.3	3,363,345.7	2,109	15,865	117,395	133,995	267,255
Mississippi	201	12,982.5	1,502,123.4	1,515,105.9	4,107	44,963	148,335	179,849	373,147
Missouri	263	1,849.1	1,689,244.8	1,691,093.9	7,630	51,698	422,450	277,866	752,014
Montana	261	511.3	27,707,224.4	27,707,735.7	5,602	20,098	112,352	510,178	642,628
Nebraska	163	774.8	710,203.1	710,977.9	3,412	23,935	179,750	350,346	554,031
Nevada	158	623.3	60,593,724.3	60,594,347.6	5,241	4,298	111,025	252,368	367,691
New Hampshire	74	3,592.7	698,969.7	702,562.4	1,065	15,829	59,641	67,685	143,155
New Jersey	291	60,999.6	41,244.9	102,244.5	9,432	45,322	515,753	388,836	949,911
New Mexico	250	115,158.5	25,438,944.6	25,554,103.1	12,236	15,099	483,093	445,205	943,397
New York	744	29,401.4	193,451.3	222,852.7	10,818	123,833	989,030	730,799	1,843,662
North Carolina	296	4,213.8	1,889,560.8	1,893,774.6	15,263	62,926	424,815	398,728	886,469
North Dakota	187	112.6	1,972,490.9	1,972,603.5	1,653	67,890	83,848	356,583	508,321
Ohio	442	12,466.7	195,766.9	208,233.6	5,650	76,182	816,721	566,000	1,458,903
Oklahoma	229	6,288.8	1,179,320.4	1,185,609.2	7,522	87,808	298,781	412,914	799,503
Oregon	437	4,114.5	32,008,389.5	32,012,504.0	5,607	198,095	100,145	1,191,379	1,489,619
Pennsylvania	494	6,051.9	569,088.1	575,140.0	7,060	103,254	597,119	580,079	1,280,452
Rhode Island	89	1,146.1	6,576.8	7,722.9	2,524	7,387	132,748	122,869	263,004

South Carolina	181	79,151.4	1,050,288.9	1,129,440.3	9,172	54,189	531,423	516,870	1,102,482
South Dakota	137	2,177.1	3,348,979.6	3,351,156.7	3,036	96,522	108,760	465,822	671,104
Tennessee	287	45,264.4	1,500,006.6	1,545,271.0	5,940	202,809	690,473	1,635,033	2,528,315
Texas	747	19,722.1	2,683,869.4	2,703,591.5	30,293	212,048	1,161,936	965,956	2,339,940
Utah	175	15,936.0	35,444,285.2	35,460,221.2	4,191	16,514	201,799	226,767	445,080
Vermont	75	882.1	252,073.8	252,955.9	433	8,353	19,135	12,144	39,632
Virginia	363	55,283.5	2,078,600.3	2,133,883.8	19,550	119,165	1,000,070	877,078	1,996,313
Washington	647	11,810.5	12,532,749.3	12,544,559.8	18,789	162,383	839,868	1,929,960	2,932,211
West Virginia	149	1,632.9	948,541.7	950,174.6	1,242	30,994	111,680	143,447	286,121
Wisconsin	272	1,152.2	1,782,019.3	1,783,171.5	3,729	18,090	147,878	116,000	281,968
Wyoming	142	7,636.8	30,577,491.4	30,585,128.2	3,638	13,325	90,053	256,808	360,186
Total	14,807	1,313,750.0	766,452,685.4	767,766,435.4	421,360	3,145,982	21,264,835	25,244,651	49,655,468

[Transmittal letter No. 2-30]

GENERAL SERVICES ADMINISTRATION,
Washington, D.C., November 8, 1960.

REGULATIONS OF THE GENERAL SERVICES ADMINISTRATION—TITLE 2: REAL PROPERTY MANAGEMENT

To: Heads of Federal Agencies.

1. Material transmitted

Transmitted herewith are new Chapter XI: Annual Real Property Inventories; exhibits 9, 9a, 10, 10a, 11, 11a, 11b, 12, and 12a, appendix B; and revised page 10 and new page 12 of the table of contents, Title 2: Real Property Management, Regulations of the General Services Administration.

These regulations are a reissuance in codified form of instructions, heretofore prescribed in General Services Administration Circular No. 80, Revision No. 3, dated June 6, 1958.

2. Nature of changes

The principal changes in the instructions heretofore in effect are as follows:

GSA Form 1166, Annual Report of Real Property Owned by the United States, and related instructions (exhibits 9 and 9a, appendix B, blocks 11, 17, and 23) and GSA Form 1166A, Annual Report of Real Property Leased to the United States, and related instructions (exhibits 11 and 11a, appendix B, blocks 11, 14, and 18) provide for an additional predominant usage classification of "research and development" for land, buildings, and other structures and facilities; and additional usage classifications of "airfield pavements"; "service"; "navigation and traffic aids"; and "trust structures and facilities" for other structures and facilities.

Other changes are: (*a*) the terminology "life interest" is changed to "long-term interest"; (*b*) land of less than 0.1 acres and costs from $1 through $499 shall be reported as "N" (negligible) rather than "O"; (*c*) reports for installations located in more than one county shall not show any city identification; and (*d*) the addition of a total of 7 cities in Alaska, Hawaii, Maryland, and Virginia to the list of major cities (exhibit 11b, appendix B).

3. Supplies of forms

The September 1960 editions of GSA Forms 1166, 1166A, 1209, and 1209A may be obtained after April 1, 1961, from:

General Services Administration, Region 3, Office of Regional Administrative Assistant, Reproduction and Distribution Division, General Services Regional Office Building, Washington 25, D.C.

4. Inquiries

For additional information regarding the content of chapter XI, or any questions or problems relating thereto, agency representatives may communicate with the General Services Administration, Office of Comptroller, Washington 25, D.C., telephone: Government dial code 183, extension 4131.

5. Rescissions

General Services Administration Circular No. 80, Revision No. 3, dated June 6, 1958, is hereby superseded.

6. Page changes

Remove	*Insert*
	Chapter XI (11–8–60).
	Exhibits 9, 9a, 10, 10a, 11, 11a, 11b, 12, and 12a, appendix B (11–8–60).
Table of contents, page 10 (9–27–55).	Table of contents, pages 10 and 12 (11–8–60).

7. Effective date

These regulations shall become effective for reports prepared as of June 30, 1961.

FRANKLIN FLOETE, Administrator.

CHAPTER IX. COMMUNICATIONS SERVICES

Part 1. General provisions:
Section 101.00 General.
Section 101.01 Scope.
Section 101.02 Definition.
Section 101.03 Exemptions.
Section 101.04 Services to other than executive agencies.
Section 101.05 Submission of information.
Part 2. Utilization of communications services:
Section 201.00 Major changes and new installations.
Section 201.01 General.
Section 201.02 Definition.
Section 201.03 Justification of major changes and new installations.
Section 202.00 Survey of existing communications facilities.
Section 202.01 Surveys and recommendations.
Section 203.00 Ordering of communications services.
Section 203.01 General.
Section 203.02 Telephone service.
Section 203.03 Changes in telephone listings.
Section 203.04 Form for telegraphic messages.

CHAPTER X. CONSTRUCTION, ALTERATION, AND ACQUISITION OF PUBLIC BUILDINGS [1]

CHAPTER XI. ANNUAL REAL PROPERTY INVENTORIES

Part 1. General provisions:
Section 101.00 General.
Section 101.01 Scope.
Section 101.02 Background.
Section 101.03 Program objectives.
Section 101.04 Coverage.
Section 101.05 Source of data.
Section 101.06 Agency liaison.
Part 2. Reporting of real property owned by and leased to the United States:
Section 201.00 Annual reports, real property owned by the United States.
Section 201.01 Reporting agency.
Section 201.02 Coverage.
Section 201.03 Exclusions.
Section 201.04 Reports to be submitted.
Section 201.05 Optional reporting method.
Section 201.06 Preparation and due dates.
Section 202.00 Annual reports, real property leased to the United States.
Section 202.01 Reporting agency.
Section 202.02 Coverage.
Section 202.03 Exclusions.
Section 202.04 Reports to be submitted.
Section 202.05 Optional reporting method.
Section 202.06 Preparation and due dates.
Appendix A. Standard forms.
Appendix B. Other forms.
Appendix C. Miscellaneous exhibits.

CHAPTER XI. ANNUAL REAL PROPERTY INVENTORIES

PART 1. GENERAL PROVISIONS

Section 101.00 General

101.01 *Scope.* This Chapter prescribes the policies and methods governing the preparation of annual reports necessary for the maintenance and publication of inventories of real property owned by and leased to the Unitde States as of June 30, each year.

101.02 *Background.* The inventory of Federal real property was initiated and is being continued at the request of the Senate Committee on Appropriations.

The House Committee on Government Operations annually requests data on all federally owned real property for inclusion in its real and personal property inventory reports.

101.03 *Program objectives.* The principal objectives of the Government-wide real property inventory program are:

a. To provide a centralized source of information on Federal real property holdings;

[1] To be issued later.

b. To achieve the most effective control and economical Government-wide utilization of available property;

c. To facilitate disposal of surplus property;

d. To provide a basis for the intelligent evaluation and appraisal of budgetary requirements; and

e. To establish a ready reference for answering inquiries from the Congress; the press; trade associations; educational institutions; Federal, State, and local government agencies; and the general public.

101.04 *Coverage.* The inventory reports prescribed in this Chapter shall cover land, buildings, and other structures and facilities throughout the world, which are owned by or leased to the United States, including wholly owned Federal Government corporations.

101.05 *Source of data.* Data reported shall be based on agency real property and accounting records.

101.06 *Agency liaison.* Each reporting agency shall designate an official to serve as agency representative for each of the real property inventories. The same representative may be designated for the federally owned and leased real property inventories. General Services Administration, Office of Comptroller, Washington 25, D.C., shall be advised in writing of the names of all such representatives and subsequent changes.

PART 2. REPORTING OF REAL PROPERTY OWNED BY AND LEASED TO THE UNITED STATES

Section 201.00 Annual reports—Real property owned by the United States

201.01 *Reporting agency.* Reports on real property owned by the United States shall be submitted by the agency responsible for the maintenance of real property records and accounts as prescribed by GAO principles and standards and illustrated in 2 GAO 1270 and 2 GAO 7030; i.e., the agency which has control of and the authority to assign and reassign the use of the property or any portion thereof. For purposes of this inventory, the above rule shall apply regardless of the manner of acquisition or which agency is currently using the property. For example:

For general purpose buildings, such as office buildings or warehouses, which are occupied by a Federal agency or agencies upon determination by GSA, and for which GSA is responsible for elevator and guard service, and for cleaning and maintenance, GSA is the reporting agency.

For special purpose buildings, such as Coast Guard stations, military reservations, hospitals, and prisons, those agencies having control of building management and operation including authority to assign or reassign space in such buildings, will be considered as the reporting agencies.

201.02 *Coverage.* The annual reports of real property owned by the United States shall cover land, buildings, and other structures and facilities owned by the United States throughout the world. These reports shall include the following:

a. Unreserved public domain lands;

b. Public domain lands reserved for national forests, national parks, military installations, or other purposes;

c. Real property acquired by purchase, construction, donation, and other methods;

d. Real property in which the Government has a long-term interest considered by the reporting agency as being equivalent to ownership:

e. Buildings or other structures and facilities owned by the Government whether or not located on Government-owned lands;

f. Excess and surplus real property. (The reporting agency, as defined in GSA Reg. 2–XI–201.01, shall continue to retain accountability and report excess and surplus real property pending its transfer to a Federal agency or disposal); and

g. Buildings being acquired under the terms of the Public Buildings Purchase Contract Program or Lease Purchase Agreements (Public Law 519, 83rd Congress, as amended). Buildings shall be reported upon completion of construction.

Separate annual reports shall also be submitted for real properties held in trust by the Federal Government.

201.03 *Exclusions.* Annual inventory reports on real property owned by the

United States shall *not* include the following:

a. Properties acquired through foreclosure, confiscation, or seizure to be liquidated in settlement of a claim or debt to the Federal Government;

b. Rights-of-way or easements granted to the Government;

c. Sovereign-owned lands of the governments of the various United States territories and possessions

d. Lands administered by the United States under trusteeship by authority of the United Nations;

e. Machinery and processing equipment which are not part of the realty; and

f. Land held under permit from another Government agency.

201.04 *Reports to be submitted.*

a. Each agency shall prepare in accordance with instructions in Exhibit 9a, Appendix B, and submit to the Administration a separate report on GSA Form 1166, Annual Report of Real Property Owned by the United States (Exhibit 9, Appendix B), for:

1. Each newly acquired or previously omitted installation;

2. Each installation received by transfer from another Federal agency which is not merged with an existing installation;

3. Each installation with increases or decreases in cost of $1,000 or more affecting any line item or the total for the installation;

4. Each installation declared excess or surplus, in whole or in part;

5. Each disposal of a complete installation; and

6. Each installation for which a revision of an entry on a previous report is necessary to reflect a change in the name of an installation, date or method of acquisition of property, acreage, number and/or floor area of buildings, or predominant usage category of land, buildings, or other structures and facilities.

b. Each agency shall prepare, in accordance with instructions in Exhibit 10a, Appendix B, and submit to the Administration a separate report on GSA Form 1209, Summary of Number of Installations Owned by the United States (Exhibit 10, Appendix B), for each bureau or other major organizational unit, for (1) properties in the United States; and (2) properties outside the United States.

Reports on GSA Form 1209 shall be submitted whether or not changes have occurred since the previous report.

201.05 *Optional reporting method.* Agencies with electrical accounting machine equipment may make arrangements with General Services Administration, Office of Comptroller, to furnish detailed machine listings together with the supporting punch cards, in lieu of GSA Forms 1166. However, GSA Forms 1209 shall be submitted as prescribed in section 201.04b.

201.06 *Preparation and due dates.* The annual inventory reports prescribed in section 201.04 shall be prepared as of June 30, each year. An original and one copy of each report shall be submitted to General Services Administration, Office of Comptroller, Washington 25, D.C., not later than September 1.

Section 202.00 Annual reports—Real property leased to the United States

202.01 *Reporting agency.* Reports on real property leased to the United States shall be submitted by the agency currently administering the lease and making payments to the lessor, regardless of which agency executed the original lease or is currently using the property.

202.02 *Coverage.* The annual report of real property leased to the United States shall include all real property leased from private individuals, organizations, and municipal, county, State, territorial, and foreign governments, as evidenced by a written agreement involving a monetary consideration and a landlord-tenant relationship. It shall also include right of use and occupancy obtained under eminent domain proceedings or equivalent procedures.

Real property leased rent free or for nominal rental may be included when the property is considered significant by the reporting agency. 35 Comp. Gen. 713 is suggested as a guide to help resolve questions pertaining to the definition of "nominal payment."

202.03 *Exclusions.* Items to be excluded from the annual reports are: (a) real property occupied under permit or other arrangements with other Federal agencies or wholly owned Federal Government corporations; (b) leasehold improvements (Government-owned buildings or structures located on leased land shall be reported as owned); (c) rights-of-way and easements; and (d) real property

leased rent free or for nominal rent when property is not considered significant by the reporting agency.

202.04 *Reports to be submitted.*

a. Each agency shall prepare, in accordance with instructions in Exhibit 11a, Appendix B, and submit to the Administration a report of its leased real property holdings on GSA Form 1166A, Annual Report of Real Property Leased to the United States (Exhibit 11, Appendix B).

b. Each agency shall prepare, in accordance with instructions in Exhibit 12a, Appendix B, and submit to the Administration a separate report on GSA Form 1209A, Comparative Summary of Properties Leased to the United States (Exhibit 12, Appendix B), for each bureau or other major organizational unit, for: (1) properties in the United States; and (2) properties outside the United States.

202.05 *Optional reporting method.* Agencies with electrical accounting equipment may make arrangements with General Services Administration, Office of Comptroller, to furnish detailed machine listings, together with the supporting punch cards, in lieu of GSA Forms 1166A. However, GSA Forms 1209A shall be submitted as prescribed in section 202.04b.

202.06 *Preparation and due dates.* The annual inventory reports prescribed in section 202.04 shall be prepared as of June 30, each year. An original and one copy of each report shall be submitted to General Services Administration, Office of Comptroller, Washington 25, D.C., not later than October 1.

Exhibit 9, Appendix B
GSA Reg., 2-XI-201.04
(11-8-60)

GENERAL SERVICES ADMINISTRATION ANNUAL REPORT OF REAL PROPERTY OWNED BY THE UNITED STATES *(For instructions see GSA Reg. 2-XI-201.04)*	FORM APPROVED BUDGET BUREAU NO. 29-R108.4	1. REPORT AS OF JUNE 30, 19___
	2. AGENCY CONTROL NO.	3. GSA CONTROL NO.
4. NAME OF INSTALLATION *(Abbreviate when necessary so as not to exceed 23 type spaces)*	5. REPORTING AGENCY	
	6. BUREAU OR OTHER MAJOR ORGANIZATION	

LOCATION

7. STATE OR CONTINENT	8. CITY OR TOWN	9. COUNTY OR COUNTRY

GEOGRAPHICAL CODE	STATE OR CONTINENT	CITY OR TOWN	COUNTY OR COUNTRY	10. STREET ADDRESS, RFD, ROUTE NO., OR OTHER LOCAL DESIGNATION

LAND

11. USAGE		METHOD(S) OF ACQUISITION	DATE(S) ACQUIRED	AREA *(Acres to nearest tenth)*		COST
CODE (A)	CLASSIFICATION (B)	CODE 12	*(Year(s) only)* 13	URBAN 14	RURAL 15	*(In thousands of dollars-omit 000)* 16
TOTAL LAND						$

BUILDINGS

17. USAGE		NUMBER OF BUILDINGS	DATE(S) ACQUIRED	GROSS FLOOR AREA *(outer dimensions)*		COST
CODE (A)	CLASSIFICATION (B)	18	*(Year(s) only)* 19	TOTAL *(Sq. ft.)* 20	PERCENT OCCUPIED 21	*(In thousands of dollars-omit 000)* 22
10	OFFICE					
21	HOSPITAL					
22	PRISON					
23	SCHOOL					
29	OTHER INSTITUTIONAL USES					
30	HOUSING					
40	STORAGE					
50	INDUSTRIAL					
60	SERVICE					
70	RESEARCH AND DEVELOPMENT					
80	ALL OTHER *(Specify in Remarks)*					
99	TRUST BUILDINGS *(Specify in Remarks)*			X X X X X	X X X	X X X X X
TOTAL BUILDINGS						$

OTHER STRUCTURES AND FACILITIES

23. USAGE		COST	23. USAGE *(Con.)*		COST *(Con.)*
CODE (A)	CLASSIFICATION (B)	*(In thousands of dollars-omit 000)* 24	CODE (A)	CLASSIFICATION (B)	*(In thousands of dollars-omit 000)* 24
12	AIRFIELD PAVEMENTS		71	UTILITY SYSTEMS	
13	HARBOR AND PORT FACILITIES		72	COMMUNICATIONS SYSTEMS	
15	POWER DEVELOPMENT AND DISTRIBUTION		73	NAVIGATION AND TRAFFIC AIDS	
16	RECLAMATION AND IRRIGATION		76	ROADS AND BRIDGES	
18	FLOOD CONTROL AND NAVIGATION		77	RAILROADS	
40	STORAGE *(Other than buildings)*		78	MONUMENTS AND MEMORIALS	
50	INDUSTRIAL *(Other than buildings)*		79	MISC. MILITARY FACILITIES	
60	SERVICE *(Other than buildings)*		80	ALL OTHER *(Specify in Remarks)*	
70	RESEARCH AND DEVELOPMENT *(Other than buildings)*		99	TRUST *(Specify in Remarks)*	X X X X X
TOTAL COST OTHER STRUCTURES AND FACILITIES					$
25. TOTAL COST: LAND, BUILDINGS, AND OTHER STRUCTURES AND FACILITIES					$

26. REMARKS *(Use reverse if more space is required)*

27. TYPE OF TRANSACTION *(Check one only)* ☐ 1. NEW ACQUISITION ☐ 2. OMISSION ☐ 3. TRANSFER IN ☐ 4. DISPOSAL ☐ 5. TRANSFER OUT ☐ 6. REVISION

28. PREPARED BY *(Type name and title)*	29. SIGNATURE	30. DATE

GSA FORM 1166
SEPTEMBER 1960

APPENDIX B

EXHIBIT 9a

INSTRUCTIONS FOR THE PREPARATION OF GSA FORM 1166, ANNUAL REPORT OF REAL PROPERTY OWNED BY THE UNITED STATES

1. GENERAL INSTRUCTIONS

GSA Form 1166, Annual Report of Real Property Owned by the United States (Exhibit 9, Appendix B) shall be used by agencies to report their real property holdings, as defined in GSA Reg. 2–XI–201.00.

Agencies obtaining approval from the Administration may use the "optional method of reporting," in lieu of GSA Form 1166 (GSA Reg. 2–XI–201.05).

Reports shall be prepared annually as of June 30, and an original and one copy of each submitted to the Administration not later than September 1.

For purposes of this inventory, the reporting entity shall be an installation. An installation may consist of land, buildings, other structures and facilities, or any combination thereof. Installations may vary in size and may be a national forest, national park, hydroelectric project; or, on the other hand, may be a single office or warehouse building, or an unimproved site. The determination as to the real property to be included in an installation shall be made by the reporting agency. However, it shall be in conformance with the agency's real property and accounting records.

In the case of an installation located in more than one State, the portion located in each State shall be treated as a separate installation and made the subject of a separate report.

A complete report covering the entire installation shall be submitted for:

a. Each newly acquired or previously omitted real property installation;

b. Each transfer of an installation from another Federal agency which is not merged with an existing installation; and

c. Each previously reported installation having an increase or decrease of $1,000 or more, affecting any line item or total cost for the installation; or for a change in acreage, irrespective of cost. A complete report shall also be submitted for changes in the number and/or floor area of buildings and predominant usage category of land, buildings, or other structures and facilities.

In the case of item c. above, the adjusted report shall be a complete restatement, giving effect to all realty changes involving the installation, such as; acquisitions, dispositions, new construction, and correction of errors or omissions in the previous report.

A report, requiring no entries for Blocks 11 through 25 on GSA Form 1166, shall be submitted for:

a. Disposal of a complete installation;

b. Transfer of a complete installation to another Federal agency;

c. An installation declared excess or surplus, in whole or in part (the reporting agency, as defined in GSA Reg. 2–XI–201.01, shall continue to retain accountability and report excess and surplus real property pending its transfer to a Federal agency or disposal); and

d. Revision of the name of an installation or of the date or method of acquisition of the real property.

An appropriate notation regarding the above transactions or revisions shall be made in Block 26, Remarks.

A report shall not be submitted for a previously reported installation in which no change has occurred.

2. SPECIFIC INSTRUCTIONS

a. Date, agency, and property identification

Block 1. *Report as of.*—Enter the effective date of the report.

Block 2. *Agency control number.*—For identification purposes, each reporting agency may assign an agency control number to each installation.

Block 3. *GSA control number.*—The GSA control number consists of two parts, separated by a dash. The first part, comprised of four digits, is the agency-bureau code, while the second part, comprised of five digits, is the installation number. These control numbers are assigned by the Administration.

The reporting agency shall fill in the GSA Control Number for previously reported installations. Enter the same control number shown on the latest machine listings of installations furnished to each reporting agency by the Admini-

stration. Use all nine digits, e.g., 1413–07984; not 1413–7984. It is essential that this GSA Control Number be filled in by the reporting agency so that the current report can be identified with the corresponding report previously submitted.

When an installation is reported for the first time, this block shall *not* be filled in by the reporting agency.

Block 4. *Name of installation.*—Enter the name assigned to the installation; such as, U.S. Customs House, Fort Bragg, or Rock Island Arsenal. When an installation is located in more than one State, a separate report is required to cover the portion of the installation located in each State.

Abbreviate the name of the property, when necessary, so that it shall not exceed 23 type spaces, including blank spaces between letters or words. For example: "Yellowstone National Park" which has 25 type spaces may be abbreviated "Yellowstone Nat Park."

Block 5. *Reporting agency.*—Enter the name of the reporting agency, that is the department, commission, administration, or authority. For example: Department of Commerce, Atomic Energy Commission, Veterans Administration, or Tennessee Valley Authority.

Block 6. *Bureau or other major organization.*—Enter the name of the reporting bureau or comparable major organizational unit within the reporting agency. For example: National Bureau of Standards.

b. Location

Block 7. *State or continent.*—Enter the name of the State (in U.S.) or continent (outside U.S.) in which the real property is located. When an installation is located in more than one State, a separate report shall be submitted to cover the portion of the installation located in each State.

Block 8. *City or town.*—Enter the name of the city or town in or near which the installation is located, provided (1) the installation is in one county only; and (2) the designated city or town is in the same county as the location of the installation (block 9). When these circumstances do not apply, enter "No city identification."

Block 9. *County or country.*—Enter the name(s) of the county, counties, parish, or parishes (in U.S.) or U.S. territory or possession, or foreign country (outside U.S.) in which the real property is located. Separate reports for each county in the same State are not required. If space is insufficient, complete the list of counties under Remarks, Block 26, or on the reverse of the form.

Block 10. *Street address, RFD, route number, or other local designation.*—Enter the street address, RFD, route number, or other local designation.

Geog. Code Block. *Geographical code.*—Enter the appropriate numerical code for the location of the installation as shown in Blocks 7, 8, and 9 in the following sequence: State or Continent (2 digits), City or Town (4 digits), County or Country (3 digits). (Example: Coral Gables, Dade County, Florida, will be shown as 09–0670–025, and Paris, France, Europe, will be shown as 93–6300–350.)

Codes shall be obtained from the publication, "Geographical Location Codes," issued by the General Services Administration, Office of Comptroller. (See GSA Circular No. 146, Revision No. 2, dated June 30, 1960.) Do not fill in this space if the geographical location code is not known.

When the location of the installation cannot be identified with any city (Block 8), the code under "City" shall be reported as 9999. When the installation is located in more than one county (Block 9), the code under "County" shall be reported as 999.

c. Land

Report all land areas or sites owned by the Government as of the inventory date. In the case of an installation comprised of both Government-owned and trust lands, separate reports on GSA Form 1166 shall be prepared for each.

Do not include the following: (1) land acquired through foreclosure, confiscation, or seizure to be liquidated in settlement of a claim or debt to the Federal Government; (2) rights-of-way and easements granted to the United States Government; (3) sovereign-owned land of the governments of the various U.S. territories and possessions; (4) lands administered by the United States under trusteeship by authority of the United Nations; and (5) land held under permit from another Government agency.

Block 11. *Usage code and classification.* Enter in this block the *present predominant use and related code* (see below) of the land area or site being reported. Sites acquired for new projects or on which construction is in process shall be

classified for its eventual use. A breakdown of secondary usages is not required. If there are *significant* secondary usages, mention thereof should be made under Remarks.

Enter one of the following usage codes and classifications in Blocks 11(A) and 11(B), respectively, as appropriate:

Code	*Classification*
01	*Agricultural.*—Land under cultivation for production of food and fiber.
04	*Grazing.*—Those conservation lands primarily administered for the preservation, protection, management, and development of grass and other forage resources suitable for livestock.
07	*Forest and wildlife.*—Those conservation lands primarily administered for the preservation, protection, management, and development of timber, wildlife, watershed, and recreational resources.
08	*Parks and historic sites.*—Land administered for national parks, historical parks, monuments, military parks, memorial parks, battlefield parks, battlefield sites, historic sites, memorials, cemeteries, parkways, recreation areas, and national capital parks.
10	*Office building locations.*—Land on which office buildings are located or are to be constructed.
11	*Military (except airfields).*—Land under the control of Department of Defense (military functions) which cannot be classified elsewhere.
12	*Airfields.*—Land used for military air bases or stations and military or civilian landing fields.
13	*Harbor and port terminals.*—Land used for harbor and port facilities.
15	*Power development and distribution.*—Land used for power development and distribution projects.
16	*Reclamation and irrigation.*—Land used for reclamation and irrigation projects.
18	*Flood control and navigation.*—Land used for flood control and navigation projects.
19	*Vacant.*—Land not being utilized.
20	*Institutional.*—Land used for institutional purposes such as hospitals, prisons, schools, libraries, chapels, and museums.
30	*Housing.*—Land used primarily for public housing projects, military personnel quarters, and dwellings for other Federal personnel.
40	*Storage.*—Land used primarily for supply depots and other storage areas.
50	*Industrial.*—Land used for industrial plants engaged in the production and manufacture of ammunition, aircraft, ships, vehicles, electronic equipment, chemicals, aluminum, magnesium, etc.
70	*Research and development.*—Land used directly in basic or applied research in the sciences (including medicine) and in engineering.
80	*Other land.*—Land which cannot be classified elsewhere.
99	*Trust land.*—All land held in trust by the reporting agency.

The above usage codes and classifications shall be used exclusively by all agencies for purposes of reporting land on GSA Form 1166.

When the report covers only Government-owned buildings and/or structures and facilities, but the land is (1) leased, (2) held under permit, or (3) jointly held and another agency is reporting such land, so state in this block. Give additional details in Block 26, when necessary. However, no entries shall be made in Blocks 12–16 when land is held under these circumstances.

Block 12. *Acquisition code.*—Enter the code number for each method of acquisition of land being reported. The codes to be entered in this block are as follows:

Code No.	*Method of acquisition*
1.	Public domain (applicable only for installations in the United States).
2.	Purchase, donation, exchange, etc.
3.	Long-term interest (applicable only for installations in the Canal Zone and foreign countries).

Include under Code 1 all public domain lands including those withdrawn from public domain. The term, "public domain land," embraces all the area title to which was vested in the United States Government by virtue of its sovereignty. Public domain lands are original public domain lands which have never left Federal ownership; also lands within Federal ownership which were obtained by the Government in exchange for public lands or for timber on such lands. It also includes original public domain lands which have reverted to Federal ownership through the operation of public land laws.

Include under Code 2 any land acquired by purchase, condemnation, donation, exchange, and other methods of acquisition (other than public domain or long-term interest).

Include under Code 3 all land in which the United States Government has a long-term interest; such as, that acquired by treaty or long-term lease, (e.g., 99 years, in perpetuity) and which the reporting agency, as a matter of policy, considers as the equivalent to ownership by the United States.

Block 13. *Date(s) acquired.*—Enter the year(s) in which the land was originally acquired by the Federal Government for each method of acquisition set forth in Block 12. For public domain land withdrawals, show the year of the Executive order or the public land order as the year of acquisition. If various portions were acquired in different years, indicate the range of years; e.g., 1910–1921.

Blocks 14 and 15. *Area urban and rural.*—For each item in block 11, enter the area of the land to the *nearest tenth of an acre.* If acreage to be reported is a whole number, enter "0" to the right of the decimal point; e.g., 10.0. If acreage to be reported is less than a whole number, enter "0" to the left of the decimal point; e.g., 0.4. If acreage to be reported is less than 0.1 of an acre, enter the letter "N" (negligible). GSA Forms 1166 shall be submitted, as of June 30, 1961, for installations previously reported, when the land area to be reported is less than 0.1 of an acre.

Urban.—Land shall be classified as urban when (1) located in an incorporated place of 2,500 or more; (2) in a densely settled unincorporated place of 2,500 or more; or (3) in a densely settled urban fringe area around cities of 50,000 or more. (Reference: the 1950 Census of Population, Volume I, Number of Inhabitants.)

Enter in this block the area of urban land, to the nearest tenth of an acre, acquired by each method of acquisition reported in Block 12.

Rural.—Classify as rural all properties not classified as urban. Enter in this block the area of rural land, to the nearest tenth of an acre, for each method of acquisition reported in Block 12.

Block 16. *Cost.*—Enter the cost of land to the Federal Government, *rounded to the nearest thousand dollars*, for each entry in Block 11. For example: if the records indicate a cost of $500, report as "1"; similarly, enter "1" for cost of $1,400. If cost is $1 through $499, enter the letter "N" (negligible). GSA Forms 1166 shall be submitted as of June 30, 1961, for installations previously reported when the cost to be reported is less than $500.

No cost shall be entered in Block 16 for the following types of land: (1) land held in trust; (2) unreserved public domain; (3) public domain reserved for national forests, national parks, military installations, or other purposes, and (4) land donated for historical sites. Properties in categories (1) through (4) shall be shown as "0" in this block.

Cost need not be reported for acquired lands which are intermingled with public domain lands and which constitute a relatively minor portion thereof.

The cost of sites for monuments, memorials, and statues shall be reported (except for sites of the types described in the two preceding paragraphs.)

The cost of items incidental to the acquisition or preparation of land for use should generally be included in the cost of the land. Cost may include:

Appraisal
Clearing
Damage to property of others
Drainage
Grading
Landscaping
Plats and surveys
Removal and relocation of the property of others as part of purchase contract
Removal of structures or facilities purchased, but not used
Legal fees and expenses

The above land improvements when applied to public domain lands shall be reported as costs under Other Structures and Facilities, Code 80, All Other, Blocks 23 and 24, and identified as such in Remarks, Block 26; rather than as costs under Land.

When records for acquisition costs are not available, report estimated costs and enter the letter "E" after the amount. Such estimates shall be based on costs at date of original acquisition by the Government, adjusted for subsequent capital changes.

Estimate, if not known, the "cost" of property acquired through donation, devise, forfeiture, or judicial process. The estimated "cost" should represent the amount the Government would have had to pay for the land if purchased at the date of original acquisition.

77639—62——16

d. Buildings

Report all federally owned buildings completed and available for service as of the inventory date.

A temporary building (not demountable) on a concrete foundation shall be reported as real property. However, temporary buildings set up for purposes related to construction shall not be reported.

In the case of an installation comprised of both Government-owned and trust buildings, a separate report on GSA Form 1166 shall be prepared for each category. With regard to buildings held in trust by the reporting agency, Blocks 20, 21, and 22 shall not be completed.

For purposes of this inventory, include buildings being acquired under the Public Buildings Purchase Contract Program or Lease-Purchase Agreements, Public Law 519, 83rd Congress, as amended. Buildings shall be reported upon completion of construction.

Block 17. *Usage code and classification.*—The present predominant use of a building shall govern its classification. The various usage categories are preprinted in this block. The coverage of each of these categories follows:

Code	*Classification*
10	*Office.*—Buildings used primarily for office space.
21	*Hosipital.*—Buildings used primarily for furnishing in-patient diagnosis and treatment under the supervision of physicians and which have 24-hour-a-day registered graduate nursing services. Include medical laboratories used in routine testing. Exclude buildings used directly in basic or applied research in medicine which should be reported as Research and Development.
22	*Prison.*—Buildings under the jurisidiction of the Department of Justice used for the confinement of Federal prisoners.
23	*School.*—Buildings used primarily for formally organized instruction; such as, schools for dependent children of Federal employees, Indian schools, and military training buildings.
29	*Other institutional uses.*—Buildings used for institutional purposes other than schools, hospitals, and prisons. Include libraries, chapels, museums, out-patient clinics, etc.
30	*Housing.*—Buildings used primarily for dwelling purposes; such as, apartment houses, single or row houses, and barracks. Includes public housing, housing for military personnel, housing for personnel in various Federal agencies, and housing for institutional personnel.
40	*Storage.*—Buildings used for storage purposes; such as, warehouses, ammunition storage, and cover sheds. Also include in this category, garages used primarily for storage of vehicles or materials. Do not include such facilities as water reservoirs and oil storage tanks, which are to be reported as Other Structures and Facilities, Blocks 23 and 24.
50	*Industrial.*—Buildings specifically designed and used primarily for production or manufacturing. Include buildings used for the production or manufacture of ammunition, aircraft, ships, vehicles, electronic equipment, chemicals, aluminum, and magnesium. Also include laboratories used for routine testing of industrial products.
60	*Service.*—Buildings used in connection with service activities; such as, maintenance and repair shops, laundry and dry cleaning plants, post exchanges, stores, and airport hangars. Also include garages used primarily for vehicle maintenance and repair.
70	*Research and development.*—Buildings used directly in basic or applied research in the sciences (including medicine) and in engineering. Include buildings used in the design, development, and testing of prototypes and processes such as chemistry, physics, and medical laboratories and observatories for meteorological research. Do not include medical or industrial laboratories used in routine testing which should be reported as Hospital and Industrial, respectively.
80	*All other.*—Buildings which cannot be classified elsewhere. Whenever this classification is utilized, give a brief description of use in Remarks block.
99	*Trust buildings.*—All buildings held in trust by the reporting agency. Whenever this classification is utilized, give a brief description of use in Remarks block.

Block 18. *Number of buildings.*—Enter the number of buildings for each applicable usage classification printed in Block 17.

Block 19. *Date(s) acquired.*—Enter the year the building was originally acquired by the Federal Government. When several buildings of the same classification were acquired in different years and are being reported as a single line item, enter the range of years; e.g., 1930–1942. When a building, previously reported has undergone a major expansion (e.g., addition of a new wing), both the year of original acquisition and the year of expansion should be included in the range of years.

Block 20. *Gross floor area, total square feet.*—Enter the total gross floor area (applies to outer dimensions of the building) in square feet for each class of building reported. Include the total floor area of the building(s) regardless of any secondary usages or occupancy by another agency. Floor area for buildings held in trust shall *not* be reported.

Block 21. *Gross floor area, percent occupied.*—Enter the estimated percentage of occupancy or use by the Federal Government for each applicable class of building printed in Block 17. However, percent occupied shall not be reported for buildings held in trust by the reporting agency.

For buildings which are outleased 100 percent, enter the letters "OL" in this column. When only a portion of a building is outleased, the percent occupied shall be the percentage used by the Federal Government. A brief statement regarding the outlease shall be included in the Remarks block.

Block 22. *Cost.*—Enter in this block the total cost to the Federal Government for each classification of building reported. Cost of $500 and over should be rounded to the nearest thousand dollars as described for Block 16. If cost is $1 through $499, enter the letter "N" (negligible). GSA Forms 1166 shall be submitted as of June 30, 1961, for installations previously reported when the cost to be reported is less than $500.

For purposes of reporting federally owned real property, the cost of each building shall include the cost of such fixtures and equipment as are normally required for its functional use. For example, include plumbing, heating and lighting fixtures, elevators, air-conditioning systems, as well as safes and vaults which are built into the building or are permanently affixed thereto, the removal of which would materially damage the structure. However, the cost of machinery and processing equipment, as well as furniture, laboratory equipment, and special use items which are not part of the realty, shall not be included.

The cost of buildings shall include the cost of all capital improvements incurred subsequent to date of original acquisition by the Government. Capital improvements, as prescribed in the GAO Policy and Procedures Manual, Section 7030, Par. 30, are defined as: "Betterments or improvements to realty are capitalized when they: (1) constitute an enlargement of a structure, (2) provide additional or enlarged facilities, or (3) constitute a major renovation or other substantial improvement which materially increases the usefulness, productivity, or other value of real property, or substantially extends the useful life of the real property."

Costs of federally owned buildings located on land not owned by the Government (e.g., land under lease or other right of occupancy) shall be reported. However, the cost of buildings held in trust by the reporting agency shall be excluded.

In the absence of any recorded data as to costs, they shall be estimated and noted by the letter "E" after the amount. Estimates shall be based on costs at date of original acquisition by the Government, adjusted for subsequent capital changes.

Estimate, if not known, the "cost" of the buildings acquired through donation, exchange, devise, forfeiture, or judicial process. The estimated "cost" should represent the amount the Government would have had to pay for the buildings if purchased at the date of original acquisition.

The cost of buildings being acquired under the Public Buildings Purchase Contract Program or Lease-Purchase Agreements, Public Law 519, 83rd Congress, as amended, shall be recorded at purchase price (total amount of principal payments), plus all other capitalized costs, such as; drawings and specifications; architectural, engineering and inspection fees; and miscellaneous project costs. For identification purposes, the letter "P" should be inserted after the amount and a brief explanation given in Block 26, Remarks.

e. Other structures and facilities

Include only structures and facilities completed and available for service as of the reporting date.

In the case of an installation comprised of both Government-owned and trust structures and facilities, a separate report on GSA Form 1166 shall be prepared for each category.

Block 23. *Usage code and classification.*—The various usage categories are preprinted in this block. The coverage of each of the seusage categories follows:

Code	*Classification*
12	*Airfield pavements.*—Include runways, helicopter landing pads, taxiways, and aprons.
13	*Harbor and port facilities.*—Include docks, piers, jetties, and breakwaters.
15	*Power development and distribution.*—Include hydroelectric and other power development projects which produce power for resale (generally consisting of dams and powerhouses). Transmission lines which are an integral part of Federal power development systems shall also be included even though the power is produced by another Federal agency.
16	*Reclamation and irrigation.*—Include canals, laterals, pumping stations, storage, and diversion dams.
18	*Flood control and navigation.*—Include river improvements, revetments, dikes, dams, and docks.
40	*Storage (other than buildings).*—Include storage tanks, silos, igloos, underground vaults, and open storage areas (improved only).
50	*Industrial (other than buildings).*—Include structures and facilities (other than buildings) used for production or manufacturing; such as, sliding shipways, retaining basins, and pipelines.
60	*Service (other than buildings).*—Include structures used for maintenance and repair; such as, under-ground fueling systems, vehicle washing and greasing facilities, aircraft boresight ranges, guided missile maintenance facilities, and ship repair.
70	*Research and development (other than buildings).*—Include structures and facilities used directly in basic or applied research in the sciences (including medicine) and in engineering; such as, facilities used in design, development, and testing of prototypes and processes. Do not include facilities used in routine testing which should be reported as Hospital and Industrial, respectively.
71	*Utility systems (heating, sewage, water and electrical systems).*—Include heating, sewage, water, and electrical systems when they serve several buildings and/or other structures of an installation. When they serve a single building which is reported separately, the cost of such utility systems shall be included in the cost of the building. The usage category for "utility systems" includes heating plants and related steam and gas lines; sewage disposal plants, storm and sanitary sewer lines; water treatment plants, wells, pump houses, reservoirs, and pipelines; and electrical substations, standby or auxiliary power plants, lighting structures, and conduits. Structures and facilities utilized by an installation in the production of its own power requirements (not for resale) shall be included in this category.
72	*Communications systems.*—Include telephone and telegraph lines and radio towers.
73	*Navigation and traffic aids.*—Include structures, other than buildings, which provide for aircraft and ship navigation and traffic aids; such as, beacon lights, antenna systems, ground control approach systems, and obstruction lighting.
76	*Roads and bridges.*—Include federally owned highways, roads, related culverts, and connecting bridges. Also include roads within national parks and forests and other Federal installations.
77	*Railroads.*—Include tracks and bridges, tunnels, and fuel and water stations servicing railroads.
78	*Monuments and memorials.*—Include all Federal monuments, memorials, and statues.
79	*Miscellaneous military facilities.*—Include all structures and facilities of the Department of Defense (military functions) not included in any other classification.
80	*All other.*—Include sidewalks, parking areas, fences, and trails, which cannot be readily classified under the above categories. Include also, improvements to public domain lands; such as, drainage, grading, and landscaping.
99	*Trust.*—All structures and facilities held in trust by the reporting agency. Identify in Remarks, Block 26.

Block 24. *Cost.*—Enter in this block the total cost to the United States for each classification of other structures and facilities reported. Cost of $500 and over

should be rounded to the nearest thousand dollars as described for Block 16. If cost is $1 through $499, enter the letter "N" (negligible). GSA Forms 1166 shall be submitted as of June 30, 1961, for installations previously reported when the cost to be reported is less than $500.

Costs shall include any capital improvements (as defined under Block 22) incurred subsequent to the date of acquisition.

The cost of Government-owned structures and facilities located on land not owned by the Government (e.g., leased land) shall be included.

Costs shall not be reported for (1) other structures and facilities held in trust and (2) historic structures, monuments, memorials, and statues donated to the Federal Government.

In the absence of any recorded data, costs shall be estimated and noted by the letter "E" after the amount. Estimates shall be based on costs at date of original acquisition by the Government, adjusted for subsequent capital changes.

Estimate, if not known, the "cost" of structures and facilities acquired through donation, exchange, devise, forfeiture, or judicial process. The estimated "cost" should represent the amount the Government would have had to pay for the structures or facilities if purchased at the date of original acquisition.

Block 25. *Total cost: Land, buildings, and other structures and facilities.*—Enter the sum of the totals of Blocks 16, 22, and 24.

f. Remarks

Block 26. *Remarks.*—Enter in this block any notation necessary to clarify or expand any entry in the report. Reasons for changes in a report for an installation previously reported should be especially noted; e.g., capital improvement, writeoffs, refinement of data, etc.

Other pertinent notations may include: from whom property was acquired, to whom property was sold (public, State, city, etc.), any unusual or significant feature regarding acquisition, omission, transfer, disposal, or revision.

When an installation is considered excess to the needs of the reporting agency, in whole or in part, a notation to this effect should be entered. Include the GSA Control Number assigned to SF 118, Report of Excess Real Property, where applicable (see GSA Reg. 2–IV–201.00).

If space provided in this block is insufficient, continue on reverse of the form.

g. Type of transaction

Block 27. *Type of transaction.*—Check the appropriate box to reflect the nature of the real property change between the current and the prior inventory report.

When practicable, include in Remarks a short notation giving an explanation of the change. Descriptions of the various types of transactions follow:

Code	*Descriptions*
1.	*New acquisition.*—Include newly acquired installations obtained by purchase, construction, or other means. Do not include transfers from other Federal agencies or additions to installations previously reported.
2.	*Omission.*—Include only complete installations erroneously omitted from the inventory for the prior fiscal year.
3.	*Transfer-in.*—Include only installations transferred from other Federal agencies or major organizational units within the agency which are not merged with existing installations. (Transfers-in which become part of an existing installation shall be coded 6.)
4.	*Disposal.*—Include only complete installations disposed of by the Federal Government through sale, donation, exchange, or other disposition to private citizens and organizations or to State and local governments. Do not include transfers to other Federal agencies or major organizational units within the agency.
5.	*Transfer-out.*—Include only complete installations transferred to other Federal agencies or major organizational units within the agency.
6.	*Revision.*—Include all changes not covered by one of the above codes. These changes include additions to installations previously reported, disposition of a part of an installation previously reported, capital improvements, writeoffs, and corrections to prior years reports.

h. Signature and date

Block 28. *Prepared by.*—Type in the name and title of the official responsible for the preparation of this report.

Block 29. *Signature.*—The official designated in Block 28 shall sign his name in this block.

Block 30. *Date.*—Enter date on which the report was prepared.

Exhibit 10, Appendix B
GSA Reg., 2-XI-201.04
(11-8-60)

GENERAL SERVICES ADMINISTRATION SUMMARY OF NUMBER OF INSTALLATIONS OWNED BY THE UNITED STATES *(For instructions see GSA Reg. 2-XI-201.04)*	FORM APPROVED BUDGET BUREAU NO. 29-R165.4	SUMMARY AS OF JUNE 30, 19
	FOR INSTALLATIONS ☐ IN THE UNITED STATES ☐ OUTSIDE THE UNITED STATES	
REPORTING AGENCY	BUREAU OR OTHER MAJOR ORGANIZATION	

ITEM	DESCRIPTION (a)	TRANSACTION CODE* (b)	INSTALLATION COUNT (c)	NO. OF GSA FORMS 1166 SUBMITTED (d)
A.	INSTALLATIONS AT END OF PRIOR YEAR			
B.	NEW INSTALLATIONS ACQUIRED SINCE PRIOR REPORT *(Exclude transfers from other Federal agencies)*	1		
C.	COMPLETE INSTALLATIONS OMITTED FROM PRIOR REPORTS	2		
D.	INSTALLATIONS TRANSFERRED FROM OTHER FEDERAL AGENCIES	3		
E.	COMPLETE INSTALLATIONS DISPOSED OF SINCE PRIOR REPORT *(Exclude transfers to other Federal agencies)*	4		
F.	COMPLETE INSTALLATIONS TRANSFERRED TO OTHER AGENCIES	5		
G.	REPORTS ADJUSTING THOSE SUBMITTED IN PRIOR YEARS	6		
H.	INSTALLATIONS AT END OF CURRENT YEAR *(Items A through D Less total of Items E and F)*			
I.	TOTAL NUMBER OF GSA FORMS 1166 SUBMITTED *(Items B through G)*			

REMARKS

PREPARED BY *(Type name and title)*	SIGNATURE	DATE

* *From GSA Form 1166, Block 27.*

GSA FORM 1209
SEPTEMBER 1960

Exhibit 10a

Instructions for the Preparation of GSA Form 1209, Summary of Number of Installations Owned by the United States

1. GENERAL INSTRUCTIONS

GSA Form 1209, Summary of Number of Installations Owned by the United States (Exhibit 10, Appendix B), shall be used by reporting agencies to summarize the real property holdings, as defined in GSA Reg. 2–XI–201.00, of each bureau or other organizational unit.

This form shall be submitted even though no inventory changes have occurred since the previous submission. GSA Form 1209 shall be submitted whether inventory reporting is by GSA Form 1166 (GSA Reg. 2–XI–201.04) or by detailed machine listings and supporting punch cards (GSA Reg. 2–XI–201.05).

A separate GSA Form 1209 shall be prepared for each bureau or other comparable organizational unit for (a) properties in the United States, and (b) properties outside the United States. An original and one carbon copy of these forms shall be submitted together with either the related GSA Forms 1166 or related detailed machine listings and supporting punch cards. Reports shall be prepared annually as of June 30, and submitted to General Services Administration not later than September 1.

2. SPECIFIC INSTRUCTIONS

a. Summary identification

Enter the effective date of the report. Place a check mark in the appropriate box to indicate whether the accompanying GSA Forms 1166 or detailed machine listings cover properties in the United States or outside the United States.

b. Reporting agency

Enter in this block the name of the reporting agency, that is, the department, commission, administration, or authority. For example: Department of Commerce, Atomic Energy Commission, Veterans Administration, or Tennessee Valley Authority.

c. Bureau or other major organizational unit

Enter on this line the name of the bureau or other comparable major organizational unit within the reporting agency. For example: National Bureau of Standards or Bureau of Land Management.

d. Items

Item A. *Installations at end of prior year.*—Enter the number of installations previously reported as of the end of the prior fiscal year. This number must agree with that shown in the detailed electrical accounting machine listings of the previous inventory reports, copies of which have been furnished by General Services Administration to each reporting agency.

Item B. *New installations acquired since prior report.*—Enter (in both columns) the number of installations acquired since the prior report. Do not include omissions (Item C) or transfers from other Federal agencies or major organizational units of the same agency (Item D).

Item C. *Complete installations omitted from prior reports.*—Enter (in both columns) the number of complete installations erroneously omitted from the inventory in the prior fiscal year.

Item D. *Installations transferred from other Federal agencies.*—Enter (in both columns) the number of reports representing transfers of either complete or partial installations from other Federal agencies, or major organizational units of the same agency. Transfers-in which become a part of an existing installation shall be reported in Item G.

Item E. *Complete installations disposed of since prior report.*—Enter (in both columns) the number of complete installations disposed of by the Federal Government since the prior report. Transfers to other Federal agencies or major organizational units of the same agency shall be reported separately in Item F.

Item F. *Complete installations transferred to other Federal agencies.*—Enter (in both columns) the number of reports representing the transfer of complete installations to other Federal agencies or major organizational units of the same agency.

Item G. *Reports adjusting those submitted in prior years.*—Enter the number of reports affecting installations previously reported and still in the inventory for which changes have occurred during the fiscal year. Include all revised reports not specifically provided for in Items B through F, above.

Item H. *Installations at end of current year.*—Enter the sum of Items A, B, C and D less the sum of Items E and F. This figure represents the total number of installations controlled by the reporting agency as of the inventory date.

Item I. *Total number of GSA Forms 1166 submitted.*—Enter the sum of Items B, C, D, E, F, and G. This figure represents the total number of GSA Forms 1166 currently being submitted.

e. Remarks

Enter a brief summary statement of all major or significant changes in the bureau's or agency's real property inventory during the fiscal year. Summary may include changes in acreage, buildings, floor area, costs, predominant usages of land, buildings, and other structures and facilities. Cite examples of changes and identity by GSA control numbers.

Include significant trends, new or continuing programs or policies or any other pertinent information reflecting the bureau's or agency's real property activities for the fiscal year.

f. Signature and date

Prepared by.—Type in the name and title of the official responsible for the preparation of the report.

Signature.—The official designated as responsible for the preparation of the report shall sign his name in this block.

Date.—Enter date on which the report was prepared.

Exhibit 11, Appendix B
GSA Reg., 2-XI-202.04
(11-8-60)

GENERAL SERVICES ADMINISTRATION
ANNUAL REPORT OF REAL PROPERTY LEASED TO THE UNITED STATES
(For instructions see GSA Reg. 2-XI-202.04)

FORM APPROVED BUDGET BUREAU NO. 29-R112.5

1. REPORT AS OF JUNE 30, 19 ____
2. AGENCY CONTROL NO.
3. GSA CONTROL NO. *(To be entered by GSA Central Office)*
4. NAME OF PROPERTY *(Abbreviate when necessary so as not to exceed 23 type spaces)*
5. REPORTING AGENCY
6. BUREAU OR OTHER MAJOR ORGANIZATION

LOCATION

7. STATE OR CONTINENT
8. CITY OR TOWN
9. COUNTY OR COUNTRY

GEOGRAPHICAL CODE	STATE OR CONTINENT	CITY OR TOWN	COUNTY OR COUNTRY

10. STREET ADDRESS, RFD, ROUTE NO., OR OTHER LOCAL DESIGNATION

LAND

11. USAGE CODE (A)	CLASSIFICATION (B)	AREA *(Acres to nearest tenth)* URBAN 12	RURAL 13
TOTAL LAND			

BUILDINGS

14. USAGE CODE (A)	CLASSIFICATION (B)	NO. OF LOCATIONS 15	FLOOR AREA LEASED *(Total sq. ft.)* 16
10	OFFICE		
14	POST OFFICE		
21	HOSPITAL		
23	SCHOOL		
29	OTHER INST. USES		
30	HOUSING		
40	STORAGE		
50	INDUSTRIAL		
60	SERVICE		
70	RESEARCH & DEVELOPMENT		
80	ALL OTHER *(Specify in Remarks)*		
TOTALS			

OTHER STRUCTURES AND FACILITIES

17. CHECK BLOCK AT RIGHT IF RENTAL COVERS OTHER STRUCTURES AND FACILITIES AND, IF CHECKED, COMPLETE BLOCK 18. ☐
18. USAGE CLASSIFICATION OF OTHER STRUCTURES AND FACILITIES

LEASE TERMS
(If report covers only one lease, complete all blocks in this section. If report covers two or more leases complete only blocks 19 and 23)

19. NO. OF LEASES REPORTED	20. EFFECTIVE DATE	21. EXPIRATION DATE	22. PERIOD OF RENEWAL OPTION	23. ANNUAL RENTAL RATE
			____ YEARS	$

24. REMARKS *(Use reverse if more space is required)*

25. PREPARED BY *(Type name and title)*	26. SIGNATURE	27. DATE

GSA FORM 1166A
SEPTEMBER 1960

Exhibit 11a

Instructions for the Preparation of GSA Form 1166A, Annual Report of Real Property Leased to the United States

1. GENERAL INSTRUCTIONS

GSA Form 1166A, Annual Report of Real Property Leased to the United States (Exhibit 11, Appendix B) shall be used by agencies to report their leased real property holdings, as defined in GSA Reg. 2–XI–202.00.

Reports shall be prepared annually as of June 30, and an original and one copy of each submitted to General Services Administration not later than October 1.

An individual report shall be submitted for a lease or combination of leases covering: (a) land, (b) buildings or portions thereof, (c) other structures and facilities, or (d) combinations thereof. Real property leased to the United States shall be reported as follows:

a. Single leases, single reports

Each lease executed for a building location(s), other structures and facilities, or combination thereof (whether or not land is included), with a total annual rental of $2,000 or more, shall be the subject of a single report. Each lease executed for land only, with an annual rental of $500 or more, shall be the subject of a single report.

b. Multiple leases, single reports

At the discretion of the agency, a lease executed for a building location(s), other structures and facilities, or combinations thereof (whether or not land is included), with a total annual rental of less than $2,000, may be combined with similar leases to form a single report, provided the location(s) of the properties is in one of the following geographical areas:

(1) The same major city (in the United States only—limited to cities listed in Exhibit 11b, Appendix B);
(2) The same State (excluding leases for properties in major cities); and
(3) The same U.S. territory and possession or foreign country.

A lease executed for land only, with an annual rental of less than $500, may be combined with similar leases to form a single report, provided it meets the location restrictions outlined in b. (1), (2), and (3), above.

When leases have been combined to form a single report, supporting detailed information for each lease shall be available in the files of the reporting agency.

In no case shall one report cover real property in more than one State. When a lease covers property in more than one State, a separate report shall be prepared for the property in each State.

2. SPECIFIC INSTRUCTIONS

a. Date, agency, and property identification

Block 1. *Report as of.*—Enter effective date of the report.

Block 2. *Agency control number.*—For purpose of identification, each agency may assign a control number for each report submitted.

Block 3. *GSA control number.*—Leave this space blank. For use by General Services Administration, Central Office only.

Block 4. *Name of property.*—Enter the commonly used name for the property being reported; such as, U.S. Post Office, American Embassy, or Wilkins Building. When a property has no name, use the street address or other local designation. For consolidated reports covering more than one lease, enter the word "Consolidation" in this block.

Abbreviate the name of the property, when necessary, so that it will not exceed 23 type spaces including blank spaces between letters or words. For example: "First National Bank Building" which has 28 type spaces may be abbreviated "First Nat Bank Bldg."

Block 5. *Reporting agency.*—Enter the name of the agency currently administering the lease and making rental payments to the lessor, regardless of which agency made the original lease or is currently using the property. For example: Department of Commerce, Atomic Energy Commission, or Tennessee Valley Authority.

Block 6. *Bureau or other major organization.*—Enter the name of the reporting bureau or comparable major organizational unit within the reporting agency; for example, National Bureau of Standards.

b. Location

Block 7. *State or continent.*—Enter the name of the State (in U.S.) or continent (outside U.S.) in which the real property is located. When an installation is located in more than one State, a separate report shall be submitted to cover the portion of the installation located in each State.

Block 8. *City or town.*—Enter the name of the city or town in or near which the real property is located, provided (1) the property is in one county only; and (2) the designated city or town is in the same county as the location of the property (Block 9). When these circumstances do not apply, enter "No city identification."

Block 9. *County or country.*—Enter the name(s) of the county, counties, parish, or parishes (in U.S.) or U.S. territory or possession, or foreign country (outside U.S.) in which the real property is located. Separate reports for each county in the same State are not required. If space is insufficient, complete the list of counties under Remarks, Block 24, or on the reverse of the form.

Block 10. *Street address, RFD, route number, or other local designation.*—Enter the street address, RFD, route number, or other local designation. When the street address is the same as the building name, this block may be left blank.

Geog. Code Block. *Geographical code.*—Enter the appropriate numerical geographical code for the location of the property as shown in Blocks 7, 8, and 9 in the following sequence: State or Continent (2 digits), City or Town (4 digits), County or Country (3 digits). (Example: Coral Gables, Dade County, Florida, will be shown as 09–0670–025.)

Codes may be obtained from the publication "Geographical Location Codes," issued by General Services Administration. (See GSA Circular No. 146, Revision No. 2, dated June 30, 1960.)

Do not fill in this space if the geographical location code is not known.

When the location of the property or properties cannot be identified with a city (Block 8), the code under "City" shall be reported as 9999. When the property or properties are located in more than one county (Block 9), the code under "County" shall be reported as 999.

c. Land

Land shall be reported only when specifically provided for in the lease. Leases may include unimproved lands as well as lands upon which federally owned buildings or other improvements have been constructed. (The Federal agency controlling these buildings or other structures shall report them on GSA Form 1166.)

Easements, rights-of-way, and encroachments shall not be reported.

Block 11. *Usage code and classification.*—Enter the *predominant use and related code* of land area or site as of the effective date of the report. A breakdown of secondary usages is not required.

Leased land shall be classified on the same basis as federally owned land except for Post Offices. Land leased in conjunction with a Post Office and used predominantly as a general service and access area, shall be reported as Code 14–Post Office Land. Applicable definitions of all usage categories, other than Post Office Land, are contained in Exhibit 9a, Appendix B.

Blocks 12 and 13. *Area, urban and rural.*—For each entry in Block 11, enter the area of the land to the *nearest tenth of an acre.* If acreage to be reported is a whole number, enter "0" to the right of the decimal point; e.g., 10.0. If acreage to be reported is less than a whole number, enter "0" to the left of the decimal point; e.g., 0.4. If acreage to be reported is less than 0.1 of an acre, enter the letter "N" (negligible).

Block 12. *Urban.*—For purposes of this report, land shall be classified as urban when (1) located in an incorporated place of 2,500 or more, (2) in a densely settled unincorporated place of 2,500 or more, or (3) in a densely settled urban fringe area around cities of 50,000 or more. (Reference: The 1950 Census of Population, Volume I, Number of Inhabitants.) Enter in this block the total acreage of urban land acquired for each usage category reported in Block 11.

Block 13. *Rural.*—Classify as rural all properties not covered under "urban" as defined above. Enter in this block the total acreage of rural land for each usage category reported in Block 11.

d. Buildings

Block 14. *Usage code and classification.*—For purposes of this report, the *predominant use* of the space in each leased building location, as of the effective date of the report, shall govern its classification.

Leased buildings shall be classified on the same basis as federally owned buildings, except for Post Offices. Buildings or portions of buildings leased for use as Post Offices should be reported as Code 14—Post Office. Applicable definitions of all usage categories, other than Post Offices, are contained in Exhibit 9a, Appendix B.

Block 15. *Number of locations.*—Enter the number of building locations for each applicable usage classification printed in Block 14. A lease location is the space in each building covered by a lease. When a lease covers several buildings, space in each is considered a location. When several leases cover one building, the space covered by each lease is considered a leased building location.

Block 16. *Floor area leased, total square feet.*—Enter the square feet of floor area under lease for each class of building reported. Include the total floor area under lease, regardless of any secondary usages or areas used by other occupying agencies under permit or other arrangements.

e. Other structures and facilities

Block 17. Place a check mark in the space provided in Block 17 if the lease provides for the rental of any structures or facilities.

Block 18. Enter the usage classification and a brief description of leased structures or other facilities. The usage classification applicable to the federally owned real property, as defined in Exhibit 9a, Appendix B, shall also be used exclusively for reporting leased structures and facilities in this block.

f. Lease terms

When the report covers a single lease, entries shall be made in Blocks 19 through 23.

When a consolidated report is made covering leases within the same installation, State, country, or city, entries shall be made only in Blocks 19 and 23.

Block 19. *Number of leases reported.*—Enter the number of leases included in this report.

Block 20. *Effective date.*—Enter the numerical designation, using *six digits,* for the month and year that the current lease became effective; e.g., 06–1958 for June 1958.

Block 21. *Expiration date.*—Enter the numerical designation using *six digits* for the month and year that the current lease will terminate; e.g., 12–1965 for December 1965. If any option has been exercised, the expiration date of the extended period shall be used. *In no case shall this date be prior to the effective date of the report.* When the expiration date of the lease is indefinite, such as in a month to month or year to year lease, enter 99–9999.

Block 22. *Period of renewal option.*—When the agreement provides that the U.S. Government may renew the lease beyond the expiration date of the current lease, enter the remaining renewal period to the nearest whole year using two digits; e.g. (3 years), 03. Enter an "X" in this block if one of the following conditions exists: (1) the lease contains no renewal provisions; (2) the renewal option is for less than six months; (3) the expiration date of the lease is indefinite.

Block 23. *Annual rental rate.*—Enter the annual rental rate for the leased property to the *nearest whole dollar.* When the rental period is less than one year or the rental is paid on a monthly, daily, or other than an annual basis, convert the rate to an annual basis. If the rental is nominal or free, but the lease provides for payments to the lessor for utilities and/or services, enter the annual rental rate as specified in the lease. The other amounts paid to the lessor shall not be included in the rental figure. If the agency wishes to report such payments, they shall be entered in the Remarks block.

g. Remarks

Block 24. *Remarks.*—When it is necessary to clarify or expand any entries beyond the space provided in the various blocks, make such notations in this block and continue, as necessary, on the reverse of the form.

h. Signature and date

Block 25. *Prepared by.*—Type in the name and title of the official responsible for the preparation of the report.

Block 26. *Signature.*—The official designated in Block 25 shall sign his name in this block.

Block 27. *Date.*—Enter the date on which the report was prepared.

EXHIBIT 11b

MAJOR CITIES BY STATE

Alabama:
- Birmingham
- Montgomery
- Tuscaloosa

Alaska:
- Anchorage
- Fairbanks
- Juneau

Arizona: Phoenix

Arkansas: Little Rock

California:
- Fresno
- Los Angeles
- Oakland
- Sacramento
- San Diego
- San Francisco
- Santa Barbara

Colorado: Denver

Connecticut:
- Bridgeport
- Hartford
- New Haven

Delaware: Wilmington

Florida:
- Jacksonville
- Miami

Georgia:
- Atlanta
- Columbus
- Macon
- Savannah

Hawaii: Honolulu

Idaho: Boise

Illinois:
- Aurora
- Chicago
- Springfield
- Waukegan

Indiana:
- Indianapolis
- South Bend

Iowa:
- Council Bluffs
- Des Moines
- Sioux City

Kansas:
- Kansas City
- Topeka
- Wichita

Kentucky:
- Lexington
- Louisville

Louisiana:
- New Orleans
- Shreveport

Maryland:
- Baltimore
- Silver Spring

Massachusetts:
- Boston
- Lowell
- Lynn
- New Bedford

Massachusetts—Continued
- Springfield
- Worcester

Michigan:
- Detroit
- Grand Rapids
- Lansing

Minnesota:
- Minneapolis
- St. Paul

Mississippi: Jackson

Missouri:
- Kansas City
- St. Joseph
- St. Louis
- Springfield

Montana:
- Billings
- Butte
- Great Falls

Nebraska:
- Lincoln
- Omaha

New Hampshire: Manchester

New Jersey:
- Camden
- Newark
- Trenton

New Mexico: Albuquerque

New York:
- Albany
- Buffalo
- New York City
- Rochester
- Syracuse

North Carolina:
- Charlotte
- Greensboro
- Raleigh
- Winston-Salem

North Dakota: Fargo

Ohio:
- Akron
- Canton
- Cincinnati
- Cleveland
- Columbus
- Dayton
- Toledo
- Youngstown

Oklahoma: Oklahoma City

Oregon: Portland

Pennsylvania:
- Allentown
- Harrisburg
- Philadelphia
- Pittsburgh
- Reading
- Scranton
- Wilkes Barre

Rhode Island: Providence

South Carolina:
- Columbia
- Greenville
- Spartanburg

EXHIBIT 11b—Continued

MAJOR CITIES BY STATE—Continued

Tennessee:
- Chattanooga
- Knoxville
- Nashville
- Memphis

Texas:
- Austin
- Beaumont
- Corpus Christi
- Dallas
- El Paso
- Fort Worth
- Galveston
- Houston
- San Antonio
- Waco

Utah: Salt Lake City

Virginia:
- Alexandria
- Arlington
- Lynchburg
- Norfolk
- Richmond
- Roanoke

Washington:
- Everett
- Seattle
- Spokane
- Tacoma
- Yakima

West Virginia: Huntington

Wisconsin:
- Madison
- Milwaukee

The District of Columbia

Exhibit 12, Appendix B
GSA Reg., 2-XI-202.04
(11-8-60)

GENERAL SERVICES ADMINISTRATION COMPARATIVE SUMMARY OF PROPERTIES LEASED TO THE UNITED STATES *(For instructions see GSA Reg. 2-XI-202.04)*	FORM APPROVED BUDGET BUREAU NO. 29-R1113	COMPARATIVE SUMMARY AS OF JUNE 30, 19 ___ & JUNE 30, 19 ___
	FOR PROPERTIES ☐ IN THE UNITED STATES	☐ OUTSIDE THE UNITED STATES
REPORTING AGENCY	BUREAU OR OTHER MAJOR ORGANIZATION	

LINE NO. (a)	DESCRIPTION (b)	TOTALS *(of GSA Forms 1166A)* CURRENT YEAR (c)	PRIOR YEAR (d)	DIFFERENCE (e)
1.	REPORTS *(Number of)*			
2.	LEASES *(Number of)*			
3.	LAND LEASED - URBAN AND RURAL *(Acres)*			
4.	BUILDING LOCATIONS *(Number of)*			
5.	FLOOR AREA LEASED *(Sq. ft.)*			
6.	ANNUAL RENT *(Dollars only)*	$	$	$

REMARKS

PREPARED BY *(Type name and title)*	SIGNATURE	DATE

GSA FORM 1209A
SEPTEMBER 1960

Exhibit 12a

Instructions for the Preparation of GSA Form 1209A, Comparative Summary of Properties Leased to the United States

1. GENERAL INSTRUCTION

GSA Form 1209A, Comparative Summary of Properties Leased to the United States (Exhibit 12, Appendix B), shall be used by reporting agencies to summarize leased real property holdings, as defined in GSA Reg. 2–XI–202.00, of each bureau or other organizational unit.

GSA Form 1209A is intended to provide (a) a control over individual inventory reports on leased properties submitted on GSA Form 1166A for the current year, and (b) a comparison between data reported for the prior and current years to show changes in lease data between inventory reports.

A separate GSA Form 1209A shall be prepared for each bureau or other comparable organizational unit for (a) properties in the United States, and (b) properties outside the United States. An original and one carbon copy of this form, together with the related GSA Forms 1166A, shall be prepared annually as of June 30, and submitted to General Services Administration by October 1.

2. SPECIFIC INSTRUCTIONS

a. Summary identification

Enter the current and prior year dates for which data are being reported.

Check the applicable block in the upper right corner of the form to indicate if the summary is for real property located (a) in the United States, or (b) outside the United States.

b. Agency and bureau identification

Reporting agency.—Enter in this block the name of the reporting agency, that is, the controlling department, commission, administration, or authority. For example: Department of Commerce, Atomic Energy Commission, Veterans' Administration, or Tennessee Valley Authority.

Pureau or other major organization.—Enter in this block the name of the bureau, or comparable major organizational unit, within the reporting agency: for example, National Bureau of Standards.

c. Summary data

Column (c) Current GSA Forms 1166A.—This column shall contain a summarization and consolidation of statistics included in the Annual Reports of Real Property Leased to the United States, GSA Forms No. 1166A, submitted for the current inventory. Data for each line of this column shall be entered as described below:

Line 1. Enter the total number of GSA Forms 1166A submitted in the current report.

Line 2. Enter the total number of leases in effect on the inventory date by adding the entries in Block 19 of all GSA Forms 1166A submitted.

Line 3. Enter the total acreage leased by adding the totals of Blocks 12 and 13 of all GSA Forms 1166A submitted.

Line 4. Enter the total number of building locations leased by adding the totals of Block 15 on all GSA Forms 1166A submitted.

Line 5. Enter the total square feet of floor area leased by adding the totals of Block 16 of all GSA Forms 1166A submitted.

Line 6. Enter the total annual rental reported for leased real property by adding the entries in Block 23 of all GSA Forms 1166A submitted.

Column (d) prior GSA Forms 1166A.—This column shall not be completed for the first year an agency submits its report. Data for completion of this column shall be obtained from the previous year's detailed listing of leases furnished to each agency by the General Services Administration.

Column (e) difference.—Enter on each line the result of column (c) minus column (d). Enter negative quantities in parentheses, e.g., (312). Column (e) shall not be completed for the initial report submitted by an agency.

d. Remarks

Significant changes in leases between the prior and current report shall be explained or commented on in this block. When as a result of a new program or termination of an old program, an agency's leasing activity changes, the cause thereof shall be noted. Property management activities of a bureau or other major organization which result in net economies to the Government shall be explained. Program plans which will affect future leasing operations shall also be noted. All items which the bureau believes would interest the Congress, regulatory executive agencies, or the general public shall be described in this block.

e. Signature and date

Prepared by.—Type in the name and title of the official responsible for the preparation of the report.

Signature.—The official designated as responsible for the preparation of the report shall sign his name in this block.

Date.—Enter date on which the report was prepared.

77639 O—62——17

ARCHITECT OF THE CAPITOL,
Washington, D.C., December 9, 1961.

Hon. WILLIAM L. DAWSON,
Chairman, Committee on Government Operations,
House of Representatives, Washington, D.C.

MY DEAR MR. CHAIRMAN: In response to your request of March 9, 1961, I hereby submit a valuation of the personal and real property under my control or care, owned by the U.S. Government on June 30, 1961, as established by an inventory taken as of that date.

Real property

1. Land	$97, 139, 447
2. Buildings and improvements	330, 437, 864
Total real property	427, 577, 311

Property under this heading is stated at estimated present-day evaluation and includes land acquisitions and property improvements which occurred during fiscal year 1961. The following properties are included: U.S. Capitol Building, Old and New Senate Office Buildings, Old and New House Office Buildings and grounds; site of an additional Senate office building; site for an additional House office building and appurtenant facilities for the House of Representatives; legislative garage; Capitol Power Plant; main and annex Library of Congress Building and grounds; U.S. Botanic Garden and nursery; U.S. Supreme Court Building and grounds; and U.S. Court of Claims Building.

We are also enclosing, for your information, a copy of the report on real property, held as of June 30, 1961, prepared for and submitted to the U.S. Senate Appropriations Committee. Property listed in this report is valued at acquisition cost.

Yours very truly,

J. GEORGE STEWART,
Architect of the Capitol.

ARCHITECT OF THE CAPITOL

REPORT OF FEDERAL REAL PROPERTY AS OF JUNE 30, 1961

U.S. Capitol buildings and grounds

Properties under legislative branch of the Government, occupied by the Congress.

Land:

Acquired by purchase.
Acquired: 1791 to 1961.
Area: 169 acres.
Cost: $28,642,445.
(Includes site acquired in 1949–60 for additional office building for U.S. Senate and in 1956–61 for additional office building and appurtenant facilities for U.S. House of Representatives.)

Buildings:

U.S. Capitol, Senate and House office buildings, and legislative garage.

Constructed: 1793 to 1961.

Floor area: 2,735,000 square feet.

Cost: $144,475,600 (to June 30, 1961).

1. Occupancy and use of these buildings and grounds controlled by the Congress.

2. Assignment and reassignment of space in Capitol under Speaker of House of Representatives and Senate Committee on Rules and Administration; in Senate office buildings under Senate Committee on Rules and Administration; in Old and New House Office Buildings under House Office Building Commission; in legislative garage under Vice President and Speaker of the House.

3. Architect of the Capitol has the physical care of these properties.

Capitol Power Plant

Property under the legislative branch of the Government. Supplies heat and air-conditioning refrigeration for the Capitol, Senate and House office buildings; heat for the Library of Congress buildings, U.S. Botanic Garden, U.S. Supreme Court Building, legislative garage, Government Printing Office, Washington City Post Office, and Folger Shakespeare Library.

Land:

Acquired by transfer.

Acquired: 1904.

Area: 6 acres.

Cost: Transferred without cost by act of Congress.

Buildings:

Main powerplant building: 244 by 117 feet, with maximum height of 85 feet.

Annex powerplant building: 90 by 50 feet, two stories high.

Refrigeration plant building: 123 by 80 feet, height approximately 38 feet.

Walkthrough tunnels, containing steam and chilled water distribution lines.

Constructed: 1904–54.

Cost: $18,241,000 (to June 30, 1961).

1. Architect of the Capitol has the physical care and operation of plant.

2. Plant under control of the House Office Building Commission.

Library of Congress buildings

Properties under legislative branch of the Government, occupied by the Library of Congress.

Land:

Acquired by purchase.

Acquired: 1886–1932.

Area: 15 acres.

Cost: $1,496,779.

Buildings:

Main and annex buildings, Library of Congress.
Constructed: 1889–1938.
Floor area: 1,600,000 square feet.
Cost: $21,653,800 (to June 30, 1961).

1. Occupancy and use of buildings and grounds controlled by the Congress.
2. Architect of the Capitol has structural and mechanical care of these properties.
3. All other care, including assignment and reassignment of space, under the Librarian of Congress.

U.S. Botanic Garden

Properties under legislative branch of the Government, occupied by the U.S. Botanic Garden, including Poplar Point Nursery.

Land:

Acquired by purchase, transfer, and public domain.
Acquired: 1851–1946.
Area: 33 acres.
Cost: $981,140.

Buildings:

Conservatories, greenhouses, office, storage and potting sheds.
Constructed: 1873–1933.
Floor area: 89,000 square feet.
Cost: $1,610,200 (to June 30, 1961).

1. Architect of the Capitol serves as Acting Director of U.S. Botanic Garden.
2. Botanic Garden under control of Joint Committee on the Library.

U.S. Supreme Court Building

Property under the Chief Justice of the United States, occupied by the U.S. Supreme Court and the Administrative Office of the United States Courts.

Land:

Acquired by purchase.
Acquired: 1929–30.
Area: 8 acres.
Cost: $1,768,741.

Building:

U.S. Supreme Court Building.
Constructed: 1931–35.
Floor area: 392,737 square feet.
Cost: $10,617,800 (to June 30, 1961).

1. Occupancy and use of building and grounds controlled by the Congress.
2. Architect of the Capitol has structural and mechanical care of building.
3. All other care under Marshal of the Court, except assignment and reassignment of space which is under the Court.

U.S. Court of Claims buildings

Property occupied by and under the control of the U.S. Court of Claims.

Land:

Acquired by purchase.
Acquired: 1901–02.
Area: One-half acre.
Cost: $100,000.

Buildings:

U.S. Court of Claims buildings.
Acquired in 1902.
Floor area: 37,000 square feet.
Cost: $245,000 (to June 30, 1961).

1. Occupancy and use of buildings and grounds controlled by the Congress.
2. Architect of the Capitol has structural and mechanical care of the buildings.
3. All other care, including assignment and reassignment of space, under the court.

PART VI

INVESTMENTS IN RELATED AREAS (REALTY) OF THE EXECUTIVE AGENCIES, OFFICES, AND ESTABLISHMENTS OF THE UNITED STATES GOVERNMENT, INCLUDING THE DEPARTMENT OF DEFENSE, COVERING INVESTMENTS NOT INCLUDED IN OVERALL REPORT, AS OF JUNE 30, 1961

Worldwide Related Realty Inventory of the Executive Agencies, Offices, and Establishments of the U.S. Government, Including the Department of Defense, Covering Investments in (Related) Areas, Not Included in Overall Report, as of June 30, 1961

[In thousands of dollars]

Executive agencies, offices, and establishments of the U.S. Government:		
Construction in progress		$2, 383, 493
Leasehold improvements		149, 287
Real estate collateral acquired		436, 147
Total		2, 968, 927
Department of Defense:		
Corps of Engineers, Civil Works Division (construction in progress):		
The United States	2, 730, 000	
Possessions	0	
Foreign countries	0	
		2, 730, 000
Department of the Army (construction in progress; cost of work in place):		
The United States	177, 000	
Possessions	2, 000	
Foreign countries	79, 000	
		258, 000
Department of the Navy (including the Marine Corps)—(construction in progress; cost of work in place):		
The United States	538, 000	
Possessions	22, 000	
Foreign countries	103, 000	
		663, 000
Department of the Air Force (construction in progress; cost of work in place):		
The United States	1, 310, 000	
Possessions	4, 000	
Foreign countries	199, 000	
		1, 513, 000
Total		5, 164, 000

RECAPITULATION

Total, civilian departments and agencies	2, 968, 927
Total, Department of Defense, including Corps of Engineers, Civil Works Division	5, 164, 000
Grand total	8, 132, 927

Related real property of selected departments and agencies other than the Department of Defense as of June 30, 1961

[In thousands of dollars]

	Construction in progress	Leasehold improvements	Real-estate collateral acquired	Total
DEPARTMENTS				
Agriculture	$1,467	$502	$588	$2,557
Commerce	7,161	852		8,013
Health, Education, and Welfare	711			711
Interior	756,124	50,590		806,714
Justice	4,126			4,126
Labor				
Post Office	90,044	619		90,663
State	1,631			1,631
Treasury	138		170	308
Subtotal	861,402	52,563	758	914,723
OTHER AGENCIES				
Legislative branch	7			7
The Judiciary				
Executive Office of the President				
Funds appropriated to the President		40	100	140
General Services Administration	421,783	8,705		430,488
Housing and Home Finance Agency		166	319,199	319,365
Atomic Energy Commission	462,798	26,187		488,985
Export-Import Bank of Washington				
Farm Credit Administration				
Federal Aviation Agency	139,702	3,213		142,915
Federal Deposit Insurance Corporation	2,467			2,467
Federal Home Loan Bank Board				
National Aeronautics and Space Administration	180,386			180,386
Panama Canal	17,678			17,678
St. Lawrence Seaway Development Corporation	635			635
Small Business Administration			1,293	1,293
Tennessee Valley Authority	172,106	58,348		230,454
U.S. Information Agency				
Veterans' Administration	123,532	65	114,797	238,394
All other independent agencies	997			997
Subtotal	1,522,091	96,724	435,389	2,054,204
Grand total	2,383,493	149,287	436,147	2,968,927

NOTE.—All assets herein reported are shown in gross amounts with no deductions for allowances for depreciation. Only wholly Government-owned corporation assets and other wholly owned assets are included. Assets held under trust arrangements and interagency assets are excluded. The assets are in the main valued at acquisition cost (known or estimated). This table does not include figures for construction in progress for the Department of Defense since such information is reported under real and personal property of the Department of Defense in another section of this report.

Related real property as of June 30, 1961

[In thousands of dollars]

	Construction in progress	Leasehold improvements	Real-estate collateral acquired	Total
DEPARTMENT OF AGRICULTURE				
Agricultural Research Service	$1,285	$332		$1,617
Farmers' Home Administration			$588	588
Forest Service	182	170		352
Total, Agriculture	1,467	502	588	2,557
DEPARTMENT OF COMMERCE				
General administration		92		92
Coast and Geodetic Survey	670			670
Maritime activities	5,645	404		6,049
National Bureau of Standards	846	356		1,202
Total, Commerce	7,161	852		8,013
DEPARTMENT OF HEALTH, EDUCATION, AND WELFARE				
St. Elizabeths Hospital	711			711
Total, Health, Education, and Welfare	711			711
DEPARTMENT OF THE INTERIOR				
Bonneville Power Administration	31,741	47,828		79,569
Southwestern Power Administration		1,172		1,172
Bureau of Land Management	10,090			10,090
Bureau of Indian Affairs	49,557			49,557
Bureau of Reclamation	567,791	435		568,226
Bureau of Mines	5,240	1,155		6,395
National Park Service	83,869			83,869
Fish and Wildlife Service	5,144			5,144
Office of Territories	139			139
Virgin Islands Corporation	544			544
Office of the Secretary	2,009			2,009
Total, Interior	756,124	50,590		806,714
DEPARTMENT OF JUSTICE				
Immigration and Naturalization Service	6			6
Federal prison system	4,120			4,120
Total, Justice	4,126			4,126
POST OFFICE DEPARTMENT				
Post Office Department, postal fund	90,044	619		90,663
STATE DEPARTMENT				
Department of State	1,631			1,631
TREASURY DEPARTMENT				
Internal Revenue Service			170	170
Bureau of Engraving and Printing	138			138
Total, Treasury	138		170	308
LEGISLATIVE BRANCH				
General Accounting Office	7			7
Total, legislative branch	7			7
FUNDS APPROPRIATED TO THE PRESIDENT				
Mutual security: Mutual security program (ICA)		39		39
Defense production expansion:				
General Services Administration		1		1
Treasury Department			100	100
Total, funds appropriated to the President		40	100	140

Related real property as of June 30, 1961—Continued

[In thousands of dollars]

	Construction in progress	Leasehold improvements	Real-estate collateral acquired	Total
GENERAL SERVICES ADMINISTRATION				
Real property activities	$23	$8,436		$8,459
Stockpiling activities	32			32
All other	421,728	269		421,997
Total, General Services Administration	421,783	8,705		430,488
HOUSING AND HOME FINANCE AGENCY				
Office of the Administrator:				
Revolving fund (liquidating programs)		166	$1,473	1,639
Urban renewal fund				
Community disposal operations fund				
All other				
Federal National Mortgage Association			12,777	12,777
Federal Housing Administration			304,949	304,949
Total, Housing and Home Finance Agency		166	319,199	319,365
ATOMIC ENERGY COMMISSION				
Atomic Energy Commission	462,798	26,187		488,985
FEDERAL AVIATION AGENCY				
Federal Aviation Agency	139,702	3,213		142,915
FEDERAL DEPOSIT INSURANCE CORPORATION				
Federal Deposit Insurance Corporation	2,467			2,467
NATIONAL AERONAUTICS AND SPACE ADMINISTRATION				
National Aeronautics and Space Administration	180,386			180,386
PANAMA CANAL				
Canal Zone Government	2,834			2,834
Panama Canal Company:				
Panama Canal Company fund	8,473			8,473
Panama Canal Bridge	6,371			6,371
Total, Panama Canal	17,678			17,678
ST. LAWRENCE SEAWAY DEVELOPMENT CORPORATION				
St. Lawrence Seaway Development Corporation	635			635
SMALL BUSINESS ADMINISTRATION				
Small Business Administration			1,293	1,293
TENNESSEE VALLEY AUTHORITY				
Tennessee Valley Authority	172,106	58,348		230,454
VETERANS' ADMINISTRATION				
Direct loans to veterans and reserves			2,317	2,317
Loan guaranty program			112,480	112,480
All other	123,532	65		123,597
Total, Veterans' Administration	123,532	65	114,797	238,394
ALL OTHER INDEPENDENT OFFICES				
American Battle Monuments Commission	997			997
Civil Aeronautics Board				
Grand total	2,383,493	149,287	436,147	2,968,927

NOTE.—All assets herein reported are shown in gross amounts with no deductions for allowances for depreciation. Only wholly Government-owned corporation assets and other wholly owned assets are included. Assets held under trust arrangements and interagency assets are excluded. The assets are in the main valued at acquisition cost (known or estimated). This table does not include figures for construction in progress for the Department of Defense since such information is reported under real and personal property of the Department of Defense in another section of this report.

PART VII

REALTY DONATED OR ACQUIRED AT NO COST TO THE FEDERAL GOVERNMENT

(PREVIOUSLY LISTED AT "ZERO VALUE" OR AT $1 FOR ACCOUNTING PURPOSES), AS OF JUNE 30, 1961

(ESTIMATED PRESENT-DAY VALUE OF ACREAGE)

Recapitulation—Federal realty donated or acquired at no cost to the Government (previously listed at "zero value" or at $1 for accounting purposes), as of June 30, 1961—estimated present-day evaluation of acreage

[Dollar amounts in thousands]

Department or agency	Number of acres	Evaluation
Defense:		
Military functions:		
United States	467,357.0	$134,531
Possessions	2,497.0	60,012
Total	469,854.0	194,543
Civil functions:		
United States	30,230.0	12,639
Possessions	1,640.0	16
Total	31,870.0	12,655
Health, Education, and Welfare	121.4	15
Interior:		
United States	65,693.0	49,287
Puerto Rico	1.3	39
Total	65,694.3	49,326
Justice	40.2	51
Treasury:		
U.S. Treasury Building	5.5	19,394
Treasury Annex Building	.8	3,190
Bureau of the Mint	4.1	4
Bureau of Customs	15.5	26
Total	25.9	22,614
U.S. Coast Guard:		
United States	3,976.9	4,924
Territories and foreign	56.0	815
Total, U.S. Coast Guard	4,032.9	5,739
Grand total	571,638.7	284,943

Department of Defense

Acreage and estimated present-day valuation of donated land used for military and civil functions—by location as of June 30, 1961

[Dollar amounts in thousands]

Location	Military functions		Civil functions	
	Acres	Estimated value	Acres	Estimated value
Total	469,854	$194,543	31,870	$12,655
Possessions	2,497	60,012	1,640	16
United States	467,357	134,531	30,230	12,639
Alabama	396	171	2	(1)
Alaska	54	112		
Arizona	62,740	3,524		
Arkansas	7,984	1,953		
California	69,939	42,534	68	2,328
Colorado	71,559	1,397	792	83
Connecticut	114	168		
Delaware	213	17	219	14
District of Columbia	30	1,260		
Florida	4,284	4,398	1,530	1,918
Georgia	20,379	3,172	39	48
Hawaii	328	1,841	5	331
Idaho	1	2		
Illinois	999	3,421	19	58
Indiana			2	24
Iowa	410	646	78	1
Kansas	1,918	183		
Kentucky	24	86	128	19
Louisiana	24,147	3,790	740	581
Maine	376	28		
Maryland	26	16		
Massachusetts	581	7,970		
Michigan	132	154	16	25
Minnesota	4	4	178	18
Mississippi	4,373	2,078		
Missouri	2,158	520	73	4
Montana	7,182	135		
Nebraska	48	17		
Nevada	22	100		
New Hampshire	3	2		
New Jersey	16	150	122	7
New Mexico	8,396	2,889		
New York	2,061	7,925	395	109
North Carolina	2,626	1,024		
North Dakota	161	18		
Ohio	4,612	1,532	2	10
Oklahoma	4,865	1,877		
Oregon	963	367	3,402	160
Pennsylvania	58	109	2	(1)
Rhode Island	365	938		
South Carolina	10,114	2,142	18	10
South Dakota	13	1		
Tennessee	35,696	3,833		
Texas	46,559	14,672	18,745	6,778
Utah	1,872	38		
Virginia	634	3,253	3,400	53
Washington	67,914	14,007	234	7
West Virginia	3	39		
Wisconsin	4	18	21	53
Wyoming	1	(1)		

[1] Less than $500.

Department of Defense

Acreage and estimated present-day valuation of donated land used for military functions, by military department and location as of June 30, 1961

[Dollar amounts in thousands]

Location	Department of Defense		Army		Navy		Air Force	
	Acres	Estimated value	Acres	Estimated value	Acres	Estimated value	Acres	Estimated value
Total	469,854	$194,543	214,028	$39,563	6,804	$101,320	249,022	$53,660
Possessions	2,497	60,012	182	3,811	675	56,185	1,640	16
United States	467,357	134,531	213,846	35,752	6,129	45,135	247,382	53,644
Alabama	396	171	56	143			340	28
Alaska	54	112	15	10			39	102
Arizona	62,740	3,524	58,417	1,229			4,323	2,295
Arkansas	7,984	1,953	11	35			7,973	1,918
California	69,939	42,534	61,484	1,886	2,492	30,335	5,963	10,313
Colorado	71,559	1,397	5,538	131			66,021	1,266
Connecticut	114	168			114	168		
Delaware	213	17	213	17				
District of Columbia	30	1,260	30	1,260				
Florida	4,284	4,398	41	193	1,481	2,758	2,762	1,447
Georgia	20,379	3,172	136	139			20,243	3,033
Hawaii	328	1,841	66	848			262	993
Idaho	1	2					1	2
Illinois	999	3,421	708	2,501	291	920		
Indiana								
Iowa	410	646	410	646				
Kansas	1,918	183	12	6	6	2	1,900	175
Kentucky	24	86	24	86				
Louisiana	24,147	3,790	11	21	13	549	24,123	3,220
Maine	376	28					376	28
Maryland	26	16	26	16				
Massachusetts	581	7,970	5	33	164	6,937	412	1,000
Michigan	132	154	132	154				
Minnesota	4	4	4	4				
Mississippi	4,373	2,078					4,373	2,078
Missouri	2,158	520	324	185			1,834	335
Montana	7,182	135	5,801	109			1,381	26
Nebraska	48	17					48	17
Nevada	22	100					22	100
New Hampshire	3	2	3	2				
New Jersey	16	150	8	13	6	131	2	6
New Mexico	8,396	2,889	5,982	339			2,414	2,550
New York	2,061	7,925	1,565	7,689			496	236
North Carolina	2,626	1,024	14	22			2,612	1,002
North Dakota	161	18	160	17			1	1
Ohio	4,612	1,532	7	28			4,605	1,504
Oklahoma	4,865	1,877	2	79			4,863	1,798
Oregon	963	367	202	267	761	100		
Pennsylvania	58	109	58	109				
Rhode Island	365	938	8	17	353	915	4	6
South Carolina	10,114	2,142	1,206	200			8,908	1,942
South Dakota	13	1					13	1
Tennessee	35,696	3,833					35,696	3,833
Texas	46,559	14,672	10,699	3,496	30	64	35,830	11,112
Utah	1,872	38	15	1			1,857	37
Virginia	634	3,253	634	3,253				
Washington	67,914	14,007	59,814	10,550	415	2,217	7,685	1,240
West Virginia	3	39			3	39		
Wisconsin	4	18	4	18				
Wyoming	1	(1)	1	(1)				

[1] Less than $500.

77639 O—62——18

DEPARTMENT OF HEALTH, EDUCATION, AND WELFARE,
Washington, D.C., September 28, 1961.

Hon. WILLIAM L. DAWSON,
Chairman, Committee on Government Operations,
House of Representatives, Washington, D.C.

DEAR MR. CHAIRMAN: In accordance with Secretary Ribicoff's reply of March 14 to your letter of March 9 we have enclosed tables showing the data you requested on public domain properties under the jurisdiction of this Department.

Sincerely yours,

RUFUS E. MILES., Jr.,
Administrative Assistant Secretary.

Department of Health, Education, and Welfare properties reported to GSA at zero value in the United States

Name and location	Acreage	Estimated present-day value		
		Land	Improvements	Total
PHS Arctic Health Research Center, Anchorage, Alaska	19.9	$398		$398
PHS Native Health Clinic, Nulato, Alaska	.3	100		100
PHS Native Hospital, Yakutat, Alaska	.7	140		140
PHS Indian Hospital, Phoenix, Ariz	.8	5,000		5,000
PHS Indian Health Center, Sells, Ariz	Trust		$461	461
PHS Indian Hospital, Winslow, Ariz	29.5	2,950		2,950
PHS Indian School Infirmary, Riverside, Calif	.8	390		390
PHS Indian Hospital, Winterhaven, Calif	Trust		379	379
PHS Indian School Infirmary, Lawrence, Kans	.4	50		50
PHS Indian Hospital, Cass Lake, Minn	3.7	400		400
PHS Indian Hospital, Philadelphia, Miss	.9	50		50
PHS Indian Health Clinic, Niobrara, Nebr	.8	100		100
PHS Indian Hospital, Winnebago, Nebr	4.5	454		454
PHS Indian School Infirmary, Stewart, Nev	.2	200		200
PHS Indian Health Center, Albuquerque, N. Mex	.3	300	450	750
PHS Nursing School, Albuquerque, N. Mex	1.8	1,800		1,800
PHS Indian Hospital, Crownpoint, N. Mex	26.8	268		268
PHS Indian Health School, Fort Wingate, N. Mex	.3	25		25
PHS Indian Health Station, Laguna, N. Mex	Trust		300	300
PHS Indian Hospital, Mescalero, N. Mex	3.0	150	300	450
PHS Indian Health Center, San Juan, N. Mex	Trust		326	326
PHS Indian Hospital, Santa Fe, N. Mex	4.3	1,000		1,000
PHS Indian Health Hospital, Taos, N. Mex	Trust		310	310
PHS Indian Hospital, Cherokee, NC	1.2	55		55
PHS Indian Health Center, Fort Totten, N. Dak	1.5	150		150
PHS Indian Hospital, Claremore, Okla	10.0	200		200
PHS Indian School Infirmary, Tahlequah, Okla	.1	5		5
PHS Indian Hospital, Tahlequah, Okla	8.0	400		400
PHS Indian School Infirmary, Wyandotte, Okla	.2	10		10
PHS Indian School Infirmary, Chemawa, Oreg	1.4	14		14
PHS Indian Health Station, Wellpinit, Wash	Trust		349	349
Total	121.4	14,609	2,875	17,484

Real and Personal Property Inventory Report—Department of the Interior Report on Heretofore Unevaluated Lands and Improvements Thereon

June 30, 1961

GENERAL SERVICES ADMINISTRATION
ANNUAL REPORT OF REAL PROPERTY OWNED BY THE UNITE TATES
(For instructions see GSA Reg. 2-XI-201.04)

FORM APPROVED BUDGET BUREAU NO. 28-R153.4

1. REPORT AS OF JUNE 30, 1961
2. AGENCY CONTROL NO.
3. GSA CONTROL NO.
4. NAME OF INSTALLATION (Abbreviate when necessary so as not to exceed 23 type spaces): National Park Service Summary
5. REPORTING AGENCY: Department of the Interior
6. BUREAU OR OTHER MAJOR ORGANIZATION: National Park Service

LOCATION

7. STATE OR CONTINENT: United States and Puerto Rico
8. CITY OR TOWN
9. COUNTY OR COUNTRY
10. STREET ADDRESS, RFD, ROUTE NO., OR OTHER LOCAL DESIGNATION

GEOGRAPHICAL CODE	STATE OR CONTINENT	CITY OR TOWN	COUNTY OR COUNTRY

LAND

11. USAGE CODE (A)	CLASSIFICATION (B)	METHOD(S) OF ACQUISITION CODE 12	DATE(S) ACQUIRED (Year(s) only) 13	AREA (Acres to nearest tenth) URBAN 14	RURAL 15	COST (In thousands of dollars-omit 000) 16
08	Parks and Historic Sites	2				
	TOTAL LAND			1,056.2	64,638.1	$ 49,326

BUILDINGS

17. USAGE CODE (A)	CLASSIFICATION (B)	NUMBER OF BUILDINGS 18	DATE(S) ACQUIRED (Year(s) only) 19	GROSS FLOOR AREA (outer dimensions) TOTAL (Sq. ft.) 20	PERCENT OCCUPIED 21	COST (In thousands of dollars-omit 000) 22
10	OFFICE	8				513
21	HOSPITAL					
22	PRISON					
23	SCHOOL					
29	OTHER INSTITUTIONAL USES	43				5,132
30	HOUSING	53				608
40	STORAGE	29				245
50	INDUSTRIAL					
60	SERVICE	20				504
70	RESEARCH AND DEVELOPMENT					
80	ALL OTHER (Specify in Remarks)	48				456
99	TRUST BUILDINGS (Specify in Remarks)			X X X X X	X X X	X X X X X
	TOTAL BUILDINGS	201				$ 7,458

OTHER STRUCTURES AND FACILITIES

23. USAGE CODE (A)	CLASSIFICATION (B)	COST (In thousands of dollars-omit 000) 24	23. USAGE (Con.) CODE (A)	CLASSIFICATION (B)	COST (Con.) (In thousands of dollars-omit 000) 24
12	AIRFIELD PAVEMENTS		71	UTILITY SYSTEMS	477
13	HARBOR AND PORT FACILITIES	687	72	COMMUNICATIONS SYSTEMS	8
15	POWER DEVELOPMENT AND DISTRIBUTION		73	NAVIGATION AND TRAFFIC AIDS	
16	RECLAMATION AND IRRIGATION		76	ROADS AND BRIDGES	4,802
18	FLOOD CONTROL AND NAVIGATION		77	RAILROADS	
40	STORAGE (Other than buildings)		78	MONUMENTS AND MEMORIALS	4,589
50	INDUSTRIAL (Other than buildings)		79	MISC. MILITARY FACILITIES	
60	SERVICE (Other than buildings)		80	ALL OTHER (Specify in Remarks)	4,882
70	RESEARCH AND DEVELOPMENT (Other than buildings)		99	TRUST (Specify in Remarks)	X X X X X
	TOTAL COST OTHER STRUCTURES AND FACILITIES				$ 15,445
	25. TOTAL COST: LAND, BUILDINGS, AND OTHER STRUCTURES AND FACILITIES				$

26. REMARKS (Use reverse if more space is required)

Block 16, estimated present day market value of lands donated for historical sites and certain lands acquired without cost and subsequently enhanced in value by river bottom reclamation.

Block 22, estimated value of donated historical buildings at date of acquisition plus value of capital improvements and betterments at United States expense and construction costs of buildings erected by the United States on donated lands.

Block 24, estimated value of other improvements on donated land at date of acquisition and improvements installed by the United States.

27. TYPE OF TRANSACTION (Check one only): ☐ 1. NEW ACQUISITION ☐ 2. OMISSION ☐ 3. TRANSFER IN ☐ 4. DISPOSAL ☐ 5. TRANSFER OUT ☐ 6. REVISION

28. PREPARED BY (Type name and title): Cecil R. W Smith, Chief, Real Estate Section

29. SIGNATURE: Cecil R. W. Smith

30. DATE: 10-26-61

GSA WASH DC 61. 5211

GSA FORM 1166 SEPTEMBER 1960

U. S. GOVERNMENT PRINTING OFFICE : 1960 O - 572565 (45)

REPORT TO THE HOUSE COMMITTEE ON GOVERNMENT OPERATIONS PER RPM MEMO NO. 7, JULY 9, 1959

GENERAL SERVICES ADMINISTRATION
ANNUAL REPORT OF REAL PROPERTY OWNED BY THE UNITED STATES
(For instructions see GSA Reg. 2-XI-201.04)

FORM APPROVED BUDGET BUREAU NO. 29-R106.4

1. REPORT AS OF: JUNE 30, 1961
2. AGENCY CONTROL NO.:
3. GSA CONTROL NO.:
4. NAME OF INSTALLATION *(Abbreviate when necessary so as not to exceed 23 type spaces)*: National Parks
5. REPORTING AGENCY: Department of the Interior
6. BUREAU OR OTHER MAJOR ORGANIZATION: National Park Service

LOCATION

7. STATE OR CONTINENT: Alabama
8. CITY OR TOWN:
9. COUNTY OR COUNTRY:

GEOGRAPHICAL CODE	STATE OR CONTINENT	CITY OR TOWN	COUNTY OR COUNTRY

10. STREET ADDRESS, RFD, ROUTE NO., OR OTHER LOCAL DESIGNATION:

LAND

11. USAGE CODE (A)	CLASSIFICATION (B)	METHOD(S) OF ACQUISITION CODE 12	DATE(S) ACQUIRED *(Year(s) only)* 13	AREA *(Acres to nearest tenth)* URBAN 14	AREA RURAL 15	COST *(In thousands of dollars—omit 000)* 16
08	Parks and Historic Sites	2				
TOTAL LAND					2,040.0	$ 173

BUILDINGS

17. USAGE CODE (A)	CLASSIFICATION (B)	NUMBER OF BUILDINGS 18	DATE(S) ACQUIRED *(Year(s) only)* 19	GROSS FLOOR AREA *(outer dimensions)* TOTAL *(Sq. ft.)* 20	PERCENT OCCUPIED 21	COST *(In thousands of dollars—omit 000)* 22
10	OFFICE					
21	HOSPITAL					
22	PRISON					
23	SCHOOL					
29	OTHER INSTITUTIONAL USES					
30	HOUSING					
40	STORAGE	1				1
50	INDUSTRIAL					
60	SERVICE					
70	RESEARCH AND DEVELOPMENT					
80	ALL OTHER *(Specify in Remarks)*					
99	TRUST BUILDINGS *(Specify in Remarks)*			X X X X X	X X X	X X X X X
TOTAL BUILDINGS		1				$ 1

OTHER STRUCTURES AND FACILITIES

23. USAGE CODE (A)	CLASSIFICATION (B)	COST *(In thousands of dollars—omit 000)* 24	23. USAGE *(Con.)* CODE (A)	CLASSIFICATION (B)	COST *(Con.)* *(In thousands of dollars—omit 000)* 24
12	AIRFIELD PAVEMENTS		71	UTILITY SYSTEMS	
13	HARBOR AND PORT FACILITIES		72	COMMUNICATIONS SYSTEMS	
15	POWER DEVELOPMENT AND DISTRIBUTION		73	NAVIGATION AND TRAFFIC AIDS	
16	RECLAMATION AND IRRIGATION		76	ROADS AND BRIDGES	11
18	FLOOD CONTROL AND NAVIGATION		77	RAILROADS	
40	STORAGE *(Other than buildings)*		78	MONUMENTS AND MEMORIALS	
50	INDUSTRIAL *(Other than buildings)*		79	MISC. MILITARY FACILITIES	
60	SERVICE *(Other than buildings)*		80	ALL OTHER *(Specify in Remarks)*	25
70	RESEARCH AND DEVELOPMENT *(Other than buildings)*		99	TRUST *(Specify in Remarks)*	X X X X X
TOTAL COST OTHER STRUCTURES AND FACILITIES					$ 36
25. TOTAL COST: LAND, BUILDINGS, AND OTHER STRUCTURES AND FACILITIES					$

26. REMARKS *(Use reverse if more space is required)*
Report on Donated Historic Sites
One Installation - Horseshoe Bend National Military Park
Block 23, Code 80 - Flagpole, landscaping, signs

27. TYPE OF TRANSACTION *(Check one only)*: ☐ 1. NEW ACQUISITION ☐ 2. OMISSION ☐ 3. TRANSFER IN ☐ 4. DISPOSAL ☐ 5. TRANSFER OUT ☐ 6. REVISION

28. PREPARED BY *(Type name and title)*: Cecil R. W. Smith, Chief, Real Estate Section
29. SIGNATURE: Cecil R. W. Smith
30. DATE: 10-26-61

GSA WASH DC 61. 5211 — GSA FORM 1166 SEPTEMBER 1960

REPORT TO THE HOUSE COMMITTEE ON GIVERNMENT OPERATIONS PER RPM MEMO NO. 7, JULY 9, 1959

GENERAL SERVICES ADMINISTRATION
ANNUAL REPORT OF REAL PROPERTY OWNED BY THE UNITED STATES
(For instructions see GSA Reg. 2-XI-201.04)

FORM APPROVED BUDGET BUREAU NO. 29-R106.4

1. REPORT AS OF JUNE 30, 19 61
2. AGENCY CONTROL NO.
3. GSA CONTROL NO.
4. NAME OF INSTALLATION (Abbreviate when necessary so as not to exceed 25 type spaces): National Parks
5. REPORTING AGENCY: Department of the Interior
6. BUREAU OR OTHER MAJOR ORGANIZATION: National Park Service

LOCATION

7. STATE OR CONTINENT: Arkansas
8. CITY OR TOWN:
9. COUNTY OR COUNTRY:

GEOGRAPHICAL CODE	STATE OR CONTINENT	CITY OR TOWN	COUNTY OR COUNTRY

10. STREET ADDRESS, RFD, ROUTE NO., OR OTHER LOCAL DESIGNATION:

LAND

11. USAGE CODE (A)	USAGE CLASSIFICATION (B)	METHOD(S) OF ACQUISITION CODE 12	DATE(S) ACQUIRED (Year(s) only) 13	AREA (Acres to nearest tenth) URBAN 14	AREA RURAL 15	COST (In thousands of dollars—omit 000) 16
08	Parks and Historic Sites	2				
	TOTAL LAND				4,211.4	$ 468

BUILDINGS

17. USAGE CODE (A)	USAGE CLASSIFICATION (B)	NUMBER OF BUILDINGS 18	DATE(S) ACQUIRED (Year(s) only) 19	GROSS FLOOR AREA (outer dimensions) TOTAL (Sq. ft.) 20	PERCENT OCCUPIED 21	COST (In thousands of dollars—omit 000) 22
10	OFFICE	1				6
21	HOSPITAL					
22	PRISON					
23	SCHOOL					
29	OTHER INSTITUTIONAL USES	1				7
30	HOUSING	3				15
40	STORAGE					
50	INDUSTRIAL					
60	SERVICE					
70	RESEARCH AND DEVELOPMENT					
80	ALL OTHER (Specify in Remarks)					
99	TRUST BUILDINGS (Specify in Remarks)			X X X X X	X X X	X X X X X
	TOTAL BUILDINGS	5				$ 28

OTHER STRUCTURES AND FACILITIES

23. USAGE CODE (A)	USAGE CLASSIFICATION (B)	COST (In thousands of dollars—omit 000) 24	23. USAGE (Con.) CODE (A)	USAGE CLASSIFICATION (B)	COST (Con.) (In thousands of dollars—omit 000) 24
12	AIRFIELD PAVEMENTS		71	UTILITY SYSTEMS	4
13	HARBOR AND PORT FACILITIES		72	COMMUNICATIONS SYSTEMS	
15	POWER DEVELOPMENT AND DISTRIBUTION		73	NAVIGATION AND TRAFFIC AIDS	
16	RECLAMATION AND IRRIGATION		76	ROADS AND BRIDGES	2
18	FLOOD CONTROL AND NAVIGATION		77	RAILROADS	
40	STORAGE (Other than buildings)		78	MONUMENTS AND MEMORIALS	2
50	INDUSTRIAL (Other than buildings)		79	MISC. MILITARY FACILITIES	
60	SERVICE (Other than buildings)		80	ALL OTHER (Specify in Remarks)	
70	RESEARCH AND DEVELOPMENT (Other than buildings)		99	TRUST (Specify in Remarks)	X X X X X
	TOTAL COST OTHER STRUCTURES AND FACILITIES				$ 8
	25. TOTAL COST: LAND, BUILDINGS, AND OTHER STRUCTURES AND FACILITIES				$

26. REMARKS (Use reverse if more space is required)
Report on Donated Historic Sites
One installation - Pea Ridge National Military Park
Block 16 - value reestimated

27. TYPE OF TRANSACTION (Check one only): ☐ 1. NEW ACQUISITION ☐ 2. OMISSION ☐ 3. TRANSFER IN ☐ 4. DISPOSAL ☐ 5. TRANSFER OUT ☐ 6. REVISION

28. PREPARED BY (Type name and title): Cecil R. W. Smith, Chief, Real Estate Section
29. SIGNATURE: Cecil R. W. Smith
30. DATE: 10-26-61

GSA WASH DC 61-5211 — GSA FORM 1166 SEPTEMBER 1960

REPORT TO THE HOUSE COMMITTEE ON GOVERNMENT OPERATIONS PER RPM MEMO NO. 7, JULY 9, 1959

GENERAL SERVICES ADMINISTRATION
ANNUAL REPORT OF REAL PROPERTY OWNED BY THE UNITED STATES
(For instructions see GSA Reg. 2-XI-201.04)

FORM APPROVED BUDGET BUREAU NO. 25-R109.4

1. REPORT AS OF JUNE 30, 19 61
2. AGENCY CONTROL NO.
3. GSA CONTROL NO.

4. NAME OF INSTALLATION *(Abbreviate when necessary so as not to exceed 23 type spaces)*: National Parks

5. REPORTING AGENCY: Department of the Interior

6. BUREAU OR OTHER MAJOR ORGANIZATION: National Park Service

LOCATION

7. STATE OR CONTINENT: Colorado

8. CITY OR TOWN:

9. COUNTY OR COUNTRY:

GEOGRAPHICAL CODE	STATE OR CONTINENT	CITY OR TOWN	COUNTY OR COUNTRY

10. STREET ADDRESS, RFD, ROUTE NO., OR OTHER LOCAL DESIGNATION:

LAND

11. USAGE CODE (A)	USAGE CLASSIFICATION (B)	METHOD(S) OF ACQUISITION CODE 12	DATE(S) ACQUIRED (Year(s) only) 13	AREA (Acres to nearest tenth) URBAN 14	AREA (Acres to nearest tenth) RURAL 15	COST (In thousands of dollars-omit 000) 16
08	Parks and Historic Sites	2				
TOTAL LAND					9.6	$ 1

BUILDINGS

17. USAGE CODE (A)	USAGE CLASSIFICATION (B)	NUMBER OF BUILDINGS 18	DATE(S) ACQUIRED (Year(s) only) 19	GROSS FLOOR AREA (outer dimensions) TOTAL (Sq. ft.) 20	GROSS FLOOR AREA (outer dimensions) PERCENT OCCUPIED 21	COST (In thousands of dollars-omit 000) 22
10	OFFICE					
21	HOSPITAL					
22	PRISON					
23	SCHOOL					
29	OTHER INSTITUTIONAL USES					
30	HOUSING					
40	STORAGE					
50	INDUSTRIAL					
60	SERVICE					
70	RESEARCH AND DEVELOPMENT					
80	ALL OTHER *(Specify in Remarks)*					
99	TRUST BUILDINGS *(Specify in Remarks)*			X X X X X	X X X	X X X X X
TOTAL BUILDINGS						$

OTHER STRUCTURES AND FACILITIES

23. USAGE CODE (A)	USAGE CLASSIFICATION (B)	COST (In thousands of dollars-omit 000) 24	23. USAGE (Con.) CODE (A)	USAGE (Con.) CLASSIFICATION (B)	COST (Con.) (In thousands of dollars-omit 000) 24
12	AIRFIELD PAVEMENTS		71	UTILITY SYSTEMS	
13	HARBOR AND PORT FACILITIES		72	COMMUNICATIONS SYSTEMS	
15	POWER DEVELOPMENT AND DISTRIBUTION		73	NAVIGATION AND TRAFFIC AIDS	
16	RECLAMATION AND IRRIGATION		76	ROADS AND BRIDGES	
18	FLOOD CONTROL AND NAVIGATION		77	RAILROADS	
40	STORAGE *(Other than buildings)*		78	MONUMENTS AND MEMORIALS	
50	INDUSTRIAL *(Other than buildings)*		79	MISC. MILITARY FACILITIES	
60	SERVICE *(Other than buildings)*		80	ALL OTHER *(Specify in Remarks)*	3
70	RESEARCH AND DEVELOPMENT *(Other than buildings)*		99	TRUST *(Specify in Remarks)*	X X X X X

TOTAL COST OTHER STRUCTURES AND FACILITIES: $ 3

25. TOTAL COST: LAND, BUILDINGS, AND OTHER STRUCTURES AND FACILITIES: $

26. REMARKS *(Use reverse if more space is required)*

Report on Donated Historic Sites
One installation - Yucca House National Monument
Block 23, Code 80 - signs, fences

27. TYPE OF TRANSACTION *(Check one only)*: ☐ 1. NEW ACQUISITION ☐ 2. OMISSION ☐ 3. TRANSFER IN ☐ 4. DISPOSAL ☐ 5. TRANSFER OUT ☐ 6. REVISION

28. PREPARED BY *(Type name and title)*: Cecil R. W. Smith, Chief, Real Estate Section

29. SIGNATURE: Cecil R. W. Smith

30. DATE: 10-26-61

GSA WASH DC 61-5211

GSA FORM 1166 SEPTEMBER 1960

☆ U. S. GOVERNMENT PRINTING OFFICE : 1960 O - 572905 (65)

REPORT TO THE HOUSE COMMITTEE ON GOVERNMENT OPERATIONS PER RPM MEMO NO. 7, JULY 9, 1959

GENERAL SERVICES ADMINISTRATION
ANNUAL REPORT OF REAL PROPERTY OWNED BY THE UNITED STATES
(For instructions see GSA Reg. 2-XI-201.04)

FORM APPROVED BUDGET BUREAU NO. 29-R106.4

1. REPORT AS OF JUNE 30, 1961
2. AGENCY CONTROL NO.
3. GSA CONTROL NO.

4. NAME OF INSTALLATION (Abbreviate when necessary so as not to exceed 23 type spaces): National Parks

5. REPORTING AGENCY: Department of the Interior

6. BUREAU OR OTHER MAJOR ORGANIZATION: National Park Service

LOCATION

7. STATE OR CONTINENT: District of Columbia

8. CITY OR TOWN:

9. COUNTY OR COUNTRY:

GEOGRAPHICAL CODE	STATE OR CONTINENT	CITY OR TOWN	COUNTY OR COUNTRY

10. STREET ADDRESS, RFD, ROUTE NO., OR OTHER LOCAL DESIGNATION:

LAND

11. USAGE CODE (A)	USAGE CLASSIFICATION (B)	METHOD(S) OF ACQUISITION CODE 12	DATE(S) ACQUIRED (Year(s) only) 13	AREA (Acres to nearest tenth) URBAN 14	AREA RURAL 15	COST (In thousands of dollars-omit 000) 16
08	Parks and Historic Sites	2				
	TOTAL LAND			925.2		$ 46,231

BUILDINGS

17. USAGE CODE (A)	USAGE CLASSIFICATION (B)	NUMBER OF BUILDINGS 18	DATE(S) ACQUIRED (Year(s) only) 19	GROSS FLOOR AREA (outer dimensions) TOTAL (Sq. ft.) 20	PERCENT OCCUPIED 21	COST (In thousands of dollars-omit 000) 22
10	OFFICE	1				11
21	HOSPITAL					
22	PRISON					
23	SCHOOL					
29	OTHER INSTITUTIONAL USES					
30	HOUSING	20				136
40	STORAGE					
50	INDUSTRIAL					
60	SERVICE	7				327
70	RESEARCH AND DEVELOPMENT					
80	ALL OTHER (Specify in Remarks)					
99	TRUST BUILDINGS (Specify in Remarks)			X X X X X	X X X	X X X X X
	TOTAL BUILDINGS	28				$ 474

OTHER STRUCTURES AND FACILITIES

23. USAGE CODE (A)	USAGE CLASSIFICATION (B)	COST (In thousands of dollars-omit 000) 24	23. USAGE (Con.) CODE (A)	USAGE CLASSIFICATION (B)	COST (Con.) (In thousands of dollars-omit 000) 24
12	AIRFIELD PAVEMENTS		71	UTILITY SYSTEMS	77
13	HARBOR AND PORT FACILITIES		72	COMMUNICATIONS SYSTEMS	
15	POWER DEVELOPMENT AND DISTRIBUTION		73	NAVIGATION AND TRAFFIC AIDS	
16	RECLAMATION AND IRRIGATION		76	ROADS AND BRIDGES	3,398
18	FLOOD CONTROL AND NAVIGATION		77	RAILROADS	
40	STORAGE (Other than buildings)		78	MONUMENTS AND MEMORIALS	3,348
50	INDUSTRIAL (Other than buildings)		79	MISC. MILITARY FACILITIES	
60	SERVICE (Other than buildings)		80	ALL OTHER (Specify in Remarks)	73
70	RESEARCH AND DEVELOPMENT (Other than buildings)		99	TRUST (Specify in Remarks)	X X X X X
	TOTAL COST OTHER STRUCTURES AND FACILITIES				$ 6,896
	25. TOTAL COST: LAND, BUILDINGS, AND OTHER STRUCTURES AND FACILITIES				$

26. REMARKS (Use reverse if more space is required)

Report on Donated Historic Sites and Certain Other Lands Reported to GSA without value
Block 14 - Included are 836.9 acres, West and East Potomac Parks, the site of the Lincoln Memorial, Columbia Island, Potomac River bottom built up with dredged material from the Potomac River Channel.
Roosevelt Island donated to the United States.
Excluded from this report are donated lands interspersed with Federal lands transferred to the NPS from various Federal agencies and reported with a total estimated value to the GSA June 30, 1961.
Block 17, Code 80 - Comfort stations, concessioners' stands

27. TYPE OF TRANSACTION (Check one only): ☐ 1. NEW ACQUISITION ☐ 2. OMISSION ☐ 3. TRANSFER IN ☐ 4. DISPOSAL ☐ 5. TRANSFER OUT ☐ 6. REVISION

28. PREPARED BY (Type name and title): Cecil R. W. Smith, Chief, Real Estate Section

29. SIGNATURE: Cecil R. W. Smith

30. DATE: 10-26-61

GSA WASH DC 61-5211

U. S. GOVERNMENT PRINTING OFFICE : 1960 O - 572505 (65)

GSA FORM 1166 SEPTEMBER 1960

REPORT TO THE HOUSE COMMITTEE ON GOVERNMENT OPERATIONS PER RPM MEMO NO. 7, JULY 9, 1959

GENERAL SERVICES ADMINISTRATION
ANNUAL REPORT OF REAL PROPERTY OWNED BY THE UNITED STATES
(For instructions see GSA Reg. 2-XI-201.04)

FORM APPROVED BUDGET BUREAU NO. 29-R108.4

1. REPORT AS OF JUNE 30, 1961
2. AGENCY CONTROL NO.
3. GSA CONTROL NO.
4. NAME OF INSTALLATION *(Abbreviate when necessary so as not to exceed 23 type spaces)*: National Parks
5. REPORTING AGENCY: Department of the Interior
6. BUREAU OR OTHER MAJOR ORGANIZATION: National Park Service

LOCATION

7. STATE OR CONTINENT: Florida
8. CITY OR TOWN:
9. COUNTY OR COUNTRY:

GEOGRAPHICAL CODE	STATE OR CONTINENT	CITY OR TOWN	COUNTY OR COUNTRY

10. STREET ADDRESS, RFD, ROUTE NO., OR OTHER LOCAL DESIGNATION:

LAND

11. USAGE CODE (A)	USAGE CLASSIFICATION (B)	METHOD(S) OF ACQUISITION CODE 12	DATE(S) ACQUIRED *(Year(s) only)* 13	AREA *(Acres to nearest tenth)* URBAN 14	AREA RURAL 15	COST *(In thousands of dollars-omit 000)* 16
08	Parks and Historic Sites	2				
	TOTAL LAND			18.5	47,263.4	$ 51

BUILDINGS

17. USAGE CODE (A)	USAGE CLASSIFICATION (B)	NUMBER OF BUILDINGS 18	DATE(S) ACQUIRED *(Year(s) only)* 19	GROSS FLOOR AREA *(outer dimensions)* TOTAL *(Sq. ft.)* 20	PERCENT OCCUPIED 21	COST *(In thousands of dollars-omit 000)* 22
10	OFFICE					
21	HOSPITAL					
22	PRISON					
23	SCHOOL					
29	OTHER INSTITUTIONAL USES	3				603
30	HOUSING	3				36
40	STORAGE	1				1
50	INDUSTRIAL					
60	SERVICE	2				2
70	RESEARCH AND DEVELOPMENT					
80	ALL OTHER *(Specify in Remarks)*	7				2
99	TRUST BUILDINGS *(Specify in Remarks)*			X X X X X	X X X	X X X X X
	TOTAL BUILDINGS	16				$ 644

OTHER STRUCTURES AND FACILITIES

23. USAGE CODE (A)	USAGE CLASSIFICATION (B)	COST *(In thousands of dollars-omit 000)* 24	23. USAGE *(Con.)* CODE (A)	USAGE CLASSIFICATION (B)	COST *(Con.)* *(In thousands of dollars-omit 000)* 24
12	AIRFIELD PAVEMENTS		71	UTILITY SYSTEMS	63
13	HARBOR AND PORT FACILITIES	35	72	COMMUNICATIONS SYSTEMS	2
15	POWER DEVELOPMENT AND DISTRIBUTION		73	NAVIGATION AND TRAFFIC AIDS	
16	RECLAMATION AND IRRIGATION		76	ROADS AND BRIDGES	104
18	FLOOD CONTROL AND NAVIGATION		77	RAILROADS	
40	STORAGE *(Other than buildings)*		78	MONUMENTS AND MEMORIALS	4
50	INDUSTRIAL *(Other than buildings)*		79	MISC. MILITARY FACILITIES	
60	SERVICE *(Other than buildings)*		80	ALL OTHER *(Specify in Remarks)*	2,518
70	RESEARCH AND DEVELOPMENT *(Other than buildings)*		99	TRUST *(Specify in Remarks)*	X X X X X
	TOTAL COST OTHER STRUCTURES AND FACILITIES				$ 2,726
	25. TOTAL COST: LAND, BUILDINGS, AND OTHER STRUCTURES AND FACILITIES				$

26. REMARKS *(Use reverse if more space is required)*

Report on Donated Historic Sites
Three installations - Castillo de San Marcos National Monument, Fort Matanzas National Monument, (portion) Fort Jefferson National Monument
Block 17, Code 80 - comfort stations, gate house
Block 23, Code 80 - walks, trails, landscaping, picnic grounds, signs

27. TYPE OF TRANSACTION *(Check one only)*: ☐ 1. NEW ACQUISITION ☐ 2. OMISSION ☐ 3. TRANSFER IN ☐ 4. DISPOSAL ☐ 5. TRANSFER OUT ☐ 6. REVISION

28. PREPARED BY *(Type name and title)*: Cecil R. W. Smith, Chief, Real Estate Section

29. SIGNATURE: Cecil R. W. Smith

30. DATE: 10-26-61

GSA WASH DC 61. 5211

GSA FORM 1166 SEPTEMBER 1960

o U. S. GOVERNMENT PRINTING OFFICE : 1960 O - 572505 (45)

REPORT TO THE HOUSE COMMITTEE ON GOVERNMENT OPERATIONS PER RPM MEMO NO. 7, JULY 9, 1959

GENERAL SERVICES ADMINISTRATION
ANNUAL REPORT OF REAL PROPERTY OWNED BY THE UNITED STATES
(For instructions see GSA Reg. 2-XI-201.04)

FORM APPROVED BUDGET BUREAU NO. 28-R106.4

1. REPORT AS OF JUNE 30, 19 61
2. AGENCY CONTROL NO.
3. GSA CONTROL NO.

4. NAME OF INSTALLATION *(Abbreviate when necessary so as not to exceed 23 type spaces)*: National Parks

5. REPORTING AGENCY: Department of the Interior

6. BUREAU OR OTHER MAJOR ORGANIZATION: National Park Service

LOCATION

7. STATE OR CONTINENT: Georgia

8. CITY OR TOWN:

9. COUNTY OR COUNTRY:

GEOGRAPHICAL CODE	STATE OR CONTINENT	CITY OR TOWN	COUNTY OR COUNTRY

10. STREET ADDRESS, RFD, ROUTE NO., OR OTHER LOCAL DESIGNATION:

LAND

11. USAGE CODE (A)	USAGE CLASSIFICATION (B)	METHOD(S) OF ACQUISITION CODE 12	DATE(S) ACQUIRED *(Year(s) only)* 13	AREA *(Acres to nearest tenth)* URBAN 14	AREA *(Acres to nearest tenth)* RURAL 15	COST *(In thousands of dollars-omit 000)* 16
08	Parks and Historic Sites	2				
	TOTAL LAND				4,768.6	$ 24

BUILDINGS

17. USAGE CODE (A)	USAGE CLASSIFICATION (B)	NUMBER OF BUILDINGS 18	DATE(S) ACQUIRED *(Year(s) only)* 19	GROSS FLOOR AREA *(outer dimensions)* TOTAL *(Sq. ft.)* 20	GROSS FLOOR AREA *(outer dimensions)* PERCENT OCCUPIED 21	COST *(In thousands of dollars-omit 000)* 22
10	OFFICE					
21	HOSPITAL					
22	PRISON					
23	SCHOOL					
29	OTHER INSTITUTIONAL USES	1				3,011
30	HOUSING	5				61
40	STORAGE	5				63
50	INDUSTRIAL					
60	SERVICE	1				10
70	RESEARCH AND DEVELOPMENT					
80	ALL OTHER *(Specify in Remarks)*					
99	TRUST BUILDINGS *(Specify in Remarks)*			X X X X X	X X X	X X X X X
	TOTAL BUILDINGS	12				$ 3,145

OTHER STRUCTURES AND FACILITIES

23. USAGE CODE (A)	USAGE CLASSIFICATION (B)	COST *(In thousands of dollars-omit 000)* 24	23. USAGE *(Con.)* CODE (A)	USAGE *(Con.)* CLASSIFICATION (B)	COST *(Con.)* *(In thousands of dollars-omit 000)* 24
12	AIRFIELD PAVEMENTS		71	UTILITY SYSTEMS	34
13	HARBOR AND PORT FACILITIES	70	72	COMMUNICATIONS SYSTEMS	
15	POWER DEVELOPMENT AND DISTRIBUTION		73	NAVIGATION AND TRAFFIC AIDS	
16	RECLAMATION AND IRRIGATION		76	ROADS AND BRIDGES	177
18	FLOOD CONTROL AND NAVIGATION		77	RAILROADS	
40	STORAGE *(Other than buildings)*		78	MONUMENTS AND MEMORIALS	3
50	INDUSTRIAL *(Other than buildings)*		79	MISC. MILITARY FACILITIES	
60	SERVICE *(Other than buildings)*		80	ALL OTHER *(Specify in Remarks)*	250
70	RESEARCH AND DEVELOPMENT *(Other than buildings)*		99	TRUST *(Specify in Remarks)*	X X X X X
	TOTAL COST OTHER STRUCTURES AND FACILITIES				$ 534
	25. TOTAL COST: LAND, BUILDINGS, AND OTHER STRUCTURES AND FACILITIES				$

26. REMARKS *(Use reverse if more space is required)*
Report on Donated Historic Sites
One installation - Fort Pulaski National Monument (portion)
Block 23, Code 80 - Fences, signs, landscaping, trails, drainage
All building uses and status of old fortifications reanalyzed and reclassified

27. TYPE OF TRANSACTION *(Check one only)*: ☐ 1. NEW ACQUISITION ☐ 2. OMISSION ☐ 3. TRANSFER IN ☐ 4. DISPOSAL ☐ 5. TRANSFER OUT ☐ 6. REVISION

28. PREPARED BY *(Type name and title)*: Cecil R. W. Smith, Chief, Real Estate Section

29. SIGNATURE: Cecil R. W. Smith

30. DATE: 10-26-61

GSA WASH DC 61-5211

GSA FORM 1166 SEPTEMBER 1960

☆ U. S. GOVERNMENT PRINTING OFFICE : 1960 O - 572505 (65)

REPORT TO THE HOUSE COMMITTEE ON GOVERNMENT OPERATIONS PER RPM MEMO NO. 7, JULY 9, 1959

GENERAL SERVICES ADMINISTRATION **ANNUAL REPORT OF REAL PROPERTY OWNED BY THE UNITED STATES** *(For instructions see GSA Reg. 2-XI-201.04)*	FORM APPROVED BUDGET BUREAU NO. 28-R106.4	1. REPORT AS OF JUNE 30, 19 61
	2. AGENCY CONTROL NO.	3. GSA CONTROL NO.
4. NAME OF INSTALLATION *(Abbreviate when necessary so as not to exceed 23 type spaces)* National Parks	5. REPORTING AGENCY Department of the Interior 6. BUREAU OR OTHER MAJOR ORGANIZATION National Park Service	

LOCATION

7. STATE OR CONTINENT	8. CITY OR TOWN	9. COUNTY OR COUNTRY
Iowa		

GEOGRAPHICAL CODE	STATE OR CONTINENT	CITY OR TOWN	COUNTY OR COUNTRY	10. STREET ADDRESS, RFD, ROUTE NO., OR OTHER LOCAL DESIGNATION

LAND

11. USAGE CODE (A)	CLASSIFICATION (B)	METHOD(S) OF ACQUISITION CODE 12	DATE(S) ACQUIRED *(Year(s) only)* 13	AREA *(Acres to nearest tenth)* URBAN 14	RURAL 15	COST *(In thousands of dollars-omit 000)* 16
08	Parks and Historic Sites	2				
	TOTAL LAND				1,244.4	$ 23

BUILDINGS

17. USAGE CODE (A)	CLASSIFICATION (B)	NUMBER OF BUILDINGS 18	DATE(S) ACQUIRED *(Year(s) only)* 19	GROSS FLOOR AREA *(outer dimensions)* TOTAL *(Sq. ft.)* 20	PERCENT OCCUPIED 21	COST *(In thousands of dollars-omit 000)* 22
10	OFFICE					
21	HOSPITAL					
22	PRISON					
23	SCHOOL					
29	OTHER INSTITUTIONAL USES					
30	HOUSING	2				36
40	STORAGE	1				40
50	INDUSTRIAL					
60	SERVICE					
70	RESEARCH AND DEVELOPMENT					
80	ALL OTHER *(Specify in Remarks)*	1				154
99	TRUST BUILDINGS *(Specify in Remarks)*			X X X X X	X X X	X X X X X
	TOTAL BUILDINGS	4				$ 230

OTHER STRUCTURES AND FACILITIES

23. USAGE CODE (A)	CLASSIFICATION (B)	COST *(In thousands of dollars-omit 000)* 24	23. USAGE *(Con.)* CODE (A)	CLASSIFICATION (B)	COST *(Con.)* *(In thousands of dollars-omit 000)* 24
12	AIRFIELD PAVEMENTS		71	UTILITY SYSTEMS	29
13	HARBOR AND PORT FACILITIES		72	COMMUNICATIONS SYSTEMS	
15	POWER DEVELOPMENT AND DISTRIBUTION		73	NAVIGATION AND TRAFFIC AIDS	
16	RECLAMATION AND IRRIGATION		76	ROADS AND BRIDGES	40
18	FLOOD CONTROL AND NAVIGATION		77	RAILROADS	
40	STORAGE *(Other than buildings)*		78	MONUMENTS AND MEMORIALS	
50	INDUSTRIAL *(Other than buildings)*		79	MISC. MILITARY FACILITIES	
60	SERVICE *(Other than buildings)*		80	ALL OTHER *(Specify in Remarks)*	17
70	RESEARCH AND DEVELOPMENT *(Other than buildings)*		99	TRUST *(Specify in Remarks)*	X X X X X
	TOTAL COST OTHER STRUCTURES AND FACILITIES				$ 86
	25. TOTAL COST: LAND, BUILDINGS, AND OTHER STRUCTURES AND FACILITIES				$

26. REMARKS *(Use reverse if more space is required)*

Report on Donated Historic Sites
One installation - Effigy Mounds National Monument
Block 17, Code 80 - Visitor Center
Block 23, Code 80 - Flagpole, signs, landscaping

27. TYPE OF TRANSACTION *(Check one only)*	☐ 1. NEW ACQUISITION	☐ 2. OMISSION	☐ 3. TRANSFER IN	☐ 4. DISPOSAL	☐ 5. TRANSFER OUT	☐ 6. REVISION

28. PREPARED BY *(Type name and title)*	29. SIGNATURE	30. DATE
Cecil R. W. Smith, Chief, Real Estate Section	Cecil R. W. Smith	10-26-61

GSA WASH DC 61. 5211 — GSA FORM 1166 SEPTEMBER 1960

☆ U. S. GOVERNMENT PRINTING OFFICE : 1960 O - 572505 (49)

REPORT TO THE HOUSE COMMITTEE ON GOVERNMENT OPERATIONS PER RPM MEMO NO. 7, JULY 9, 1959

GENERAL SERVICES ADMINISTRATION
ANNUAL REPORT OF REAL PROPERTY OWNED BY THE UNITED STATES
(For instructions see GSA Reg. 2-XI-201.04)

FORM APPROVED BUDGET BUREAU NO. 29-R108.4

1. REPORT AS OF JUNE 30, 1961
2. AGENCY CONTROL NO.
3. GSA CONTROL NO.
4. NAME OF INSTALLATION (Abbreviate when necessary so as not to exceed 23 type spaces): National Parks
5. REPORTING AGENCY: Department of the Interior
6. BUREAU OR OTHER MAJOR ORGANIZATION: National Park Service

LOCATION

7. STATE OR CONTINENT: Massachusetts
8. CITY OR TOWN:
9. COUNTY OR COUNTRY:

GEOGRAPHICAL CODE	STATE OR CONTINENT	CITY OR TOWN	COUNTY OR COUNTRY

10. STREET ADDRESS, RFD, ROUTE NO., OR OTHER LOCAL DESIGNATION:

LAND

11. USAGE CODE (A)	USAGE CLASSIFICATION (B)	METHOD(S) OF ACQUISITION CODE 12	DATE(S) ACQUIRED (Year(s) only) 13	AREA (Acres to nearest tenth) URBAN 14	AREA (Acres to nearest tenth) RURAL 15	COST (In thousands of dollars-omit 000) 16
08	Parks and Historic Sites	2				
	TOTAL LAND			13.4		$ 159

BUILDINGS

17. USAGE CODE (A)	USAGE CLASSIFICATION (B)	NUMBER OF BUILDINGS 18	DATE(S) ACQUIRED (Year(s) only) 19	GROSS FLOOR AREA (outer dimensions) TOTAL (Sq. ft.) 20	GROSS FLOOR AREA (outer dimensions) PERCENT OCCUPIED 21	COST (In thousands of dollars-omit 000) 22
10	OFFICE					
21	HOSPITAL					
22	PRISON					
23	SCHOOL					
29	OTHER INSTITUTIONAL USES	11				206
30	HOUSING					
40	STORAGE					
50	INDUSTRIAL					
60	SERVICE					
70	RESEARCH AND DEVELOPMENT					
80	ALL OTHER (Specify in Remarks)	1				5
99	TRUST BUILDINGS (Specify in Remarks)			X X X X X	X X X	X X X X X
	TOTAL BUILDINGS	12				$ 211

OTHER STRUCTURES AND FACILITIES

23. USAGE CODE (A)	USAGE CLASSIFICATION (B)	COST (In thousands of dollars-omit 000) 24	23. USAGE (Con.) CODE (A)	USAGE (Con.) CLASSIFICATION (B)	COST (Con.) (In thousands of dollars-omit 000) 24
12	AIRFIELD PAVEMENTS		71	UTILITY SYSTEMS	34
13	HARBOR AND PORT FACILITIES	176	72	COMMUNICATIONS SYSTEMS	
15	POWER DEVELOPMENT AND DISTRIBUTION		73	NAVIGATION AND TRAFFIC AIDS	
16	RECLAMATION AND IRRIGATION		76	ROADS AND BRIDGES	3
18	FLOOD CONTROL AND NAVIGATION		77	RAILROADS	
40	STORAGE (Other than buildings)		78	MONUMENTS AND MEMORIALS	
50	INDUSTRIAL (Other than buildings)		79	MISC. MILITARY FACILITIES	
60	SERVICE (Other than buildings)		80	ALL OTHER (Specify in Remarks)	48
70	RESEARCH AND DEVELOPMENT (Other than buildings)		99	TRUST (Specify in Remarks)	X X X X X
	TOTAL COST OTHER STRUCTURES AND FACILITIES				$ 261
	25. TOTAL COST: LAND, BUILDINGS, AND OTHER STRUCTURES AND FACILITIES				$

26. REMARKS (Use reverse if more space is required)
Report on Donated Historic Sites
Two installations - Adams National Historic Site, Salem Maritime National Historic Site
Block 23, Code 80 - Flagpoles, landscaping, signs, parking area
Block 17, Code 60 - Comfort station

27. TYPE OF TRANSACTION (Check one only): ☐ 1. NEW ACQUISITION ☐ 2. OMISSION ☐ 3. TRANSFER IN ☐ 4. DISPOSAL ☐ 5. TRANSFER OUT ☐ 6. REVISION

28. PREPARED BY (Type name and title): Cecil R. W. Smith, Chief, Real Estate Section
29. SIGNATURE: Cecil R. W. Smith
30. DATE: 10-26-61

GSA WASH DC 61-5211 — GSA FORM 1166 SEPTEMBER 1960
U. S. GOVERNMENT PRINTING OFFICE : 1960 O - 572565 (45)

REPORT TO THE HOUSE COMMITTEE ON GOVERNMENT OPERATIONS PER RPM MEMO NO. 7, JULY 9, 1959

GENERAL SERVICES ADMINISTRATION
ANNUAL REPORT OF REAL PROPERTY OWNED BY THE UNITED STATES
(For instructions see GSA Reg. 2-XI-201.04)

FORM APPROVED BUDGET BUREAU NO. 28-R106.4

1. REPORT AS OF JUNE 30, 19 61
2. AGENCY CONTROL NO.
3. GSA CONTROL NO.
4. NAME OF INSTALLATION *(Abbreviate when necessary so as not to exceed 23 type spaces)*: National Parks
5. REPORTING AGENCY: Department of the Interior
6. BUREAU OR OTHER MAJOR ORGANIZATION: National Park Service

LOCATION

7. STATE OR CONTINENT: Minnesota
8. CITY OR TOWN
9. COUNTY OR COUNTRY

GEOGRAPHICAL CODE	STATE OR CONTINENT	CITY OR TOWN	COUNTY OR COUNTRY

10. STREET ADDRESS, RFD, ROUTE NO., OR OTHER LOCAL DESIGNATION

LAND

11. USAGE CODE (A)	11. USAGE CLASSIFICATION (B)	METHOD(S) OF ACQUISITION CODE 12	DATE(S) ACQUIRED *(Year(s) only)* 13	AREA *(Acres to nearest tenth)* URBAN 14	AREA RURAL 15	COST *(In thousands of dollars-omit 000)* 16
08	Parks and Historic Sites	2				
	TOTAL LAND				315.0	$ 6

BUILDINGS

17. USAGE CODE (A)	17. USAGE CLASSIFICATION (B)	NUMBER OF BUILDINGS 18	DATE(S) ACQUIRED *(Year(s) only)* 19	GROSS FLOOR AREA *(outer dimensions)* TOTAL *(Sq. ft.)* 20	PERCENT OCCUPIED 21	COST *(In thousands of dollars-omit 000)* 22
10	OFFICE					
21	HOSPITAL					
22	PRISON					
23	SCHOOL					
29	OTHER INSTITUTIONAL USES	2				61
30	HOUSING					
40	STORAGE					
50	INDUSTRIAL					
60	SERVICE					
70	RESEARCH AND DEVELOPMENT					
80	ALL OTHER *(Specify in Remarks)*					
99	TRUST BUILDINGS *(Specify in Remarks)*			X X X X X	X X X	X X X X X
	TOTAL BUILDINGS	2				$ 61

OTHER STRUCTURES AND FACILITIES

23. USAGE CODE (A)	23. USAGE CLASSIFICATION (B)	COST *(In thousands of dollars-omit 000)* 24	23. USAGE *(Con.)* CODE (A)	USAGE *(Con.)* CLASSIFICATION (B)	COST *(Con.)* *(In thousands of dollars-omit 000)* 24
12	AIRFIELD PAVEMENTS		71	UTILITY SYSTEMS	
13	HARBOR AND PORT FACILITIES		72	COMMUNICATIONS SYSTEMS	
15	POWER DEVELOPMENT AND DISTRIBUTION		73	NAVIGATION AND TRAFFIC AIDS	
16	RECLAMATION AND IRRIGATION		76	ROADS AND BRIDGES	
18	FLOOD CONTROL AND NAVIGATION		77	RAILROADS	
40	STORAGE *(Other than buildings)*		78	MONUMENTS AND MEMORIALS	
50	INDUSTRIAL *(Other than buildings)*		79	MISC. MILITARY FACILITIES	
60	SERVICE *(Other than buildings)*		80	ALL OTHER *(Specify in Remarks)*	
70	RESEARCH AND DEVELOPMENT *(Other than buildings)*		99	TRUST *(Specify in Remarks)*	X X X X X
	TOTAL COST OTHER STRUCTURES AND FACILITIES				$

25. TOTAL COST: LAND, BUILDINGS, AND OTHER STRUCTURES AND FACILITIES $

26. REMARKS *(Use reverse if more space is required)*
Report on Donated Historic Sites
One installation - Grand Portage National Monument

27. TYPE OF TRANSACTION *(Check one only)*: ☐ 1. NEW ACQUISITION ☐ 2. OMISSION ☐ 3. TRANSFER IN ☐ 4. DISPOSAL ☐ 5. TRANSFER OUT ☐ 6. REVISION

28. PREPARED BY *(Type name and title)*: Cecil R. W. Smith, Chief, Real Estate Section
29. SIGNATURE: Cecil R. W. Smith
30. DATE: 10-26-61

GSA WASH DC 61-5211

GSA FORM 1166 SEPTEMBER 1960

☆ U. S. GOVERNMENT PRINTING OFFICE : 1960 O - 572505 (65)

REPORT TO THE HOUSE COMMITTEE ON GOVERNMENT OPERATIONS PER RPM MEMO NO. 7, JULY 9, 1959

GENERAL SERVICES ADMINISTRATION
ANNUAL REPORT OF REAL PROPERTY OWNED BY THE UNITED STATES
(For instructions see GSA Reg. 2-XI-201.04)

FORM APPROVED BUDGET BUREAU NO. 29-R106.4

1. REPORT AS OF JUNE 30, 1961
2. AGENCY CONTROL NO.
3. GSA CONTROL NO.
4. NAME OF INSTALLATION *(Abbreviate when necessary so as not to exceed 23 type spaces)*: National Parks
5. REPORTING AGENCY: Department of the Interior
6. BUREAU OR OTHER MAJOR ORGANIZATION: National Park Service

LOCATION

7. STATE OR CONTINENT: Mississippi
8. CITY OR TOWN:
9. COUNTY OR COUNTRY:

GEOGRAPHICAL CODE	STATE OR CONTINENT	CITY OR TOWN	COUNTY OR COUNTRY

10. STREET ADDRESS, RFD, ROUTE NO., OR OTHER LOCAL DESIGNATION:

LAND

11. USAGE CODE (A)	CLASSIFICATION (B)	METHOD(S) OF ACQUISITION CODE 12	DATE(S) ACQUIRED *(Year(s) only)* 13	AREA *(Acres to nearest tenth)* URBAN 14	RURAL 15	COST *(In thousands of dollars-omit 000)* 16
08	Parks and Historic Sites	2				
TOTAL LAND				1.0	1.0	$ 2

BUILDINGS

17. USAGE CODE (A)	CLASSIFICATION (B)	NUMBER OF BUILDINGS 18	DATE(S) ACQUIRED *(Year(s) only)* 19	GROSS FLOOR AREA *(outer dimensions)* TOTAL *(Sq. ft.)* 20	PERCENT OCCUPIED 21	COST *(In thousands of dollars-omit 000)* 22
10	OFFICE					
21	HOSPITAL					
22	PRISON					
23	SCHOOL					
29	OTHER INSTITUTIONAL USES					
30	HOUSING					
40	STORAGE					
50	INDUSTRIAL					
60	SERVICE					
70	RESEARCH AND DEVELOPMENT					
80	ALL OTHER *(Specify in Remarks)*					
99	TRUST BUILDINGS *(Specify in Remarks)*			X X X X X	X X X	X X X X X
TOTAL BUILDINGS						$

OTHER STRUCTURES AND FACILITIES

23. USAGE CODE (A)	CLASSIFICATION (B)	COST *(In thousands of dollars-omit 000)* 24	23. USAGE *(Con.)* CODE (A)	CLASSIFICATION (B)	COST *(Con.)* *(In thousands of dollars-omit 000)* 24
12	AIRFIELD PAVEMENTS		71	UTILITY SYSTEMS	
13	HARBOR AND PORT FACILITIES		72	COMMUNICATIONS SYSTEMS	
15	POWER DEVELOPMENT AND DISTRIBUTION		73	NAVIGATION AND TRAFFIC AIDS	
16	RECLAMATION AND IRRIGATION		76	ROADS AND BRIDGES	
18	FLOOD CONTROL AND NAVIGATION		77	RAILROADS	
40	STORAGE *(Other than buildings)*		78	MONUMENTS AND MEMORIALS	4
50	INDUSTRIAL *(Other than buildings)*		79	MISC. MILITARY FACILITIES	
60	SERVICE *(Other than buildings)*		80	ALL OTHER *(Specify in Remarks)*	2
70	RESEARCH AND DEVELOPMENT *(Other than buildings)*		99	TRUST *(Specify in Remarks)*	X X X X X
TOTAL COST OTHER STRUCTURES AND FACILITIES					$ 6

25. TOTAL COST: LAND, BUILDINGS, AND OTHER STRUCTURES AND FACILITIES $

26. REMARKS *(Use reverse if more space is required)*

Report on Donated Historic Sites
Two installations - Brices Cross Roads National Battlefield Site, Tupelo National Battlefield Site
Block 23, Code 80 - Trails, landscaping, flagpoles

27. TYPE OF TRANSACTION *(Check one only)*: ☐ 1. NEW ACQUISITION ☐ 2. OMISSION ☐ 3. TRANSFER IN ☐ 4. DISPOSAL ☐ 5. TRANSFER OUT ☐ 6. REVISION

28. PREPARED BY *(Type name and title)*: Cecil R. W. Smith, Chief, Real Estate Section
29. SIGNATURE: Cecil R. W. Smith
30. DATE: 10-26-61

GSA WASH DC 61-5211 — GSA FORM 1166 SEPTEMBER 1960

☆ U. S. GOVERNMENT PRINTING OFFICE : 1960 O - 572505 (65)

REPORT TO THE HOUSE COMMITTEE ON GOVERNMENT OPERATIONS PER RPM MEMO NO. 7, JULY 9, 1959

GENERAL SERVICES ADMINISTRATION
ANNUAL REPORT OF REAL PROPERTY OWNED BY THE UNITED STATES
(For instructions see GSA Reg. 2-XI-201.04)

FORM APPROVED BUDGET BUREAU NO. 29-R108.4

1. REPORT AS OF JUNE 30, 1961
2. AGENCY CONTROL NO.
3. GSA CONTROL NO.
4. NAME OF INSTALLATION *(Abbreviate when necessary so as not to exceed 23 type spaces)*: National Parks
5. REPORTING AGENCY: Department of the Interior
6. BUREAU OR OTHER MAJOR ORGANIZATION: National Park Service

LOCATION

7. STATE OR CONTINENT: New Jersey
8. CITY OR TOWN:
9. COUNTY OR COUNTRY:

GEOGRAPHICAL CODE	STATE OR CONTINENT	CITY OR TOWN	COUNTY OR COUNTRY

10. STREET ADDRESS, RFD, ROUTE NO., OR OTHER LOCAL DESIGNATION:

LAND

11. USAGE CODE (A)	USAGE CLASSIFICATION (B)	METHOD(S) OF ACQUISITION CODE 12	DATE(S) ACQUIRED *(Year(s) only)* 13	AREA *(Acres to nearest tenth)* URBAN 14	AREA RURAL 15	COST *(In thousands of dollars-omit 000)* 16
08	Parks and Historic Sites	2				
	TOTAL LAND			42.1	915.9	$ 247

BUILDINGS

17. USAGE CODE (A)	USAGE CLASSIFICATION (B)	NUMBER OF BUILDINGS 18	DATE(S) ACQUIRED *(Year(s) only)* 19	GROSS FLOOR AREA *(outer dimensions)* TOTAL *(Sq. ft.)* 20	GROSS FLOOR AREA PERCENT OCCUPIED 21	COST *(In thousands of dollars-omit 000)* 22
10	OFFICE	1				284
21	HOSPITAL					
22	PRISON					
23	SCHOOL					
29	OTHER INSTITUTIONAL USES	8				118
30	HOUSING	3				44
40	STORAGE	6				43
50	INDUSTRIAL					
60	SERVICE	2				27
70	RESEARCH AND DEVELOPMENT					
80	ALL OTHER *(Specify in Remarks)*	4				11
99	TRUST BUILDINGS *(Specify in Remarks)*			X X X X X	X X X	X X X X X
	TOTAL BUILDINGS	24				$ 527

OTHER STRUCTURES AND FACILITIES

23. USAGE CODE (A)	USAGE CLASSIFICATION (B)	COST *(In thousands of dollars-omit 000)* 24	23. USAGE *(Con.)* CODE (A)	USAGE CLASSIFICATION (B)	COST *(Con.)* *(In thousands of dollars-omit 000)* 24
12	AIRFIELD PAVEMENTS		71	UTILITY SYSTEMS	42
13	HARBOR AND PORT FACILITIES		72	COMMUNICATIONS SYSTEMS	2
15	POWER DEVELOPMENT AND DISTRIBUTION		73	NAVIGATION AND TRAFFIC AIDS	
16	RECLAMATION AND IRRIGATION		76	ROADS AND BRIDGES	190
18	FLOOD CONTROL AND NAVIGATION		77	RAILROADS	
40	STORAGE *(Other than buildings)*		78	MONUMENTS AND MEMORIALS	1
50	INDUSTRIAL *(Other than buildings)*		79	MISC. MILITARY FACILITIES	
60	SERVICE *(Other than buildings)*		80	ALL OTHER *(Specify in Remarks)*	155
70	RESEARCH AND DEVELOPMENT *(Other than buildings)*		99	TRUST *(Specify in Remarks)*	X X X X X
	TOTAL COST OTHER STRUCTURES AND FACILITIES				$ 390
	25. TOTAL COST: LAND, BUILDINGS, AND OTHER STRUCTURES AND FACILITIES				$

26. REMARKS *(Use reverse if more space is required)*

Report on Donated Historic Sites
One installation - Morristown National Historical Park (portion)
Block 17, Code 80 - Comfort stations
Block 23, Code 80 - Flagpoles, trails, landscaping

27. TYPE OF TRANSACTION *(Check one only)*: ☐ 1. NEW ACQUISITION ☐ 2. OMISSION ☐ 3. TRANSFER IN ☐ 4. DISPOSAL ☐ 5. TRANSFER OUT ☐ 6. REVISION

28. PREPARED BY *(Type name and title)*: Cecil R. W. Smith, Chief, Real Estate Section
29. SIGNATURE: Cecil R. W. Smith
30. DATE: 10-26-61

GSA WASH DC 61-5211

GSA FORM 1166 SEPTEMBER 1960

☆ U. S. GOVERNMENT PRINTING OFFICE : 1960 O - 572505 (45)

REPORT TO THE HOUSE COMMITTEE ON GOVERNMENT OPERATIONS PER RPM MEMO NO. 7, JULY 9, 1959

GENERAL SERVICES ADMINISTRATION
ANNUAL REPORT OF REAL PROPERTY OWNED BY THE UNITED STATES
(For instructions see GSA Reg. 2-XI-201.04)

FORM APPROVED BUDGET BUREAU NO. 28-R108.4

1. REPORT AS OF JUNE 30, 1961
2. AGENCY CONTROL NO.
3. GSA CONTROL NO.

4. NAME OF INSTALLATION (Abbreviate when necessary so as not to exceed 25 type spaces): National Parks

5. REPORTING AGENCY: Department of the Interior

6. BUREAU OR OTHER MAJOR ORGANIZATION: National Park Service

LOCATION

7. STATE OR CONTINENT: New York

8. CITY OR TOWN:

9. COUNTY OR COUNTRY:

GEOGRAPHICAL CODE	STATE OR CONTINENT	CITY OR TOWN	COUNTY OR COUNTRY

10. STREET ADDRESS, RFD, ROUTE NO., OR OTHER LOCAL DESIGNATION:

LAND

11. USAGE CODE (A)	USAGE CLASSIFICATION (B)	METHOD(S) OF ACQUISITION CODE 12	DATE(S) ACQUIRED (Year(s) only) 13	AREA (Acres to nearest tenth) URBAN 14	AREA (Acres to nearest tenth) RURAL 15	COST (In thousands of dollars-omit 000) 16
08	Parks and Historic Sites	2				
	TOTAL LAND			12.2	1,772.5	$ 1,490

BUILDINGS

17. USAGE CODE (A)	USAGE CLASSIFICATION (B)	NUMBER OF BUILDINGS 18	DATE(S) ACQUIRED (Year(s) only) 19	GROSS FLOOR AREA (outer dimensions) TOTAL (Sq. ft.) 20	GROSS FLOOR AREA (outer dimensions) PERCENT OCCUPIED 21	COST (In thousands of dollars-omit 000) 22
10	OFFICE	3				142
21	HOSPITAL					
22	PRISON					
23	SCHOOL					
29	OTHER INSTITUTIONAL USES	11				976
30	HOUSING	10				202
40	STORAGE	7				81
50	INDUSTRIAL					
60	SERVICE	4				66
70	RESEARCH AND DEVELOPMENT					
80	ALL OTHER (Specify in Remarks)	6				184
99	TRUST BUILDINGS (Specify in Remarks)			X X X X X	X X X	X X X X X
	TOTAL BUILDINGS	41				$ 1,651

OTHER STRUCTURES AND FACILITIES

23. USAGE CODE (A)	USAGE CLASSIFICATION (B)	COST (In thousands of dollars-omit 000) 24	23. USAGE (Con.) CODE (A)	USAGE (Con.) CLASSIFICATION (B)	COST (Con.) (In thousands of dollars-omit 000) 24
12	AIRFIELD PAVEMENTS		71	UTILITY SYSTEMS	121
13	HARBOR AND PORT FACILITIES	293	72	COMMUNICATIONS SYSTEMS	
15	POWER DEVELOPMENT AND DISTRIBUTION		73	NAVIGATION AND TRAFFIC AIDS	
16	RECLAMATION AND IRRIGATION		76	ROADS AND BRIDGES	355
18	FLOOD CONTROL AND NAVIGATION		77	RAILROADS	
40	STORAGE (Other than buildings)		78	MONUMENTS AND MEMORIALS	14
50	INDUSTRIAL (Other than buildings)		79	MISC. MILITARY FACILITIES	
60	SERVICE (Other than buildings)		80	ALL OTHER (Specify in Remarks)	769
70	RESEARCH AND DEVELOPMENT (Other than buildings)		99	TRUST (Specify in Remarks)	X X X X X
	TOTAL COST OTHER STRUCTURES AND FACILITIES				$ 1,552
	25. TOTAL COST: LAND, BUILDINGS, AND OTHER STRUCTURES AND FACILITIES				$

26. REMARKS (Use reverse if more space is required)

Report on Donated Historic Sites
Six installations - Castle Clinton National Monument, General Grant National Memorial, Home of Franklin D. Roosevelt National Historic Site, Saratoga National Historical Park, Vanderbilt Mansion National Historic Site, Statue of Liberty National Monument
Block 17, Code 80 - Comfort stations, farm buildings, concessioners' stands
Block 23, Code 80 - Flagpoles, signs, benches, landscaping
Grant's Tomb in General Grant National Memorial changed to Block 17, Code 29, Institutional Uses, from Block 23, Code 78.

27. TYPE OF TRANSACTION (Check one only): ☐ 1. NEW ACQUISITION ☐ 2. OMISSION ☐ 3. TRANSFER IN ☐ 4. DISPOSAL ☐ 5. TRANSFER OUT ☐ 6. REVISION

28. PREPARED BY (Type name and title): Cecil R. W. Smith, Chief, Real Estate Section

29. SIGNATURE: Cecil R. W. Smith

30. DATE: 10-26-61

GSA WASH DC 61-5211 — GSA FORM 1166 SEPTEMBER 1960

U. S. GOVERNMENT PRINTING OFFICE : 1960 O - 572505 (65)

REPORT TO THE HOUSE COMMITTEE ON GOVERNMENT OPERATIONS PER RPM MEMO NO. 7, JULY 9, 1959

GENERAL SERVICES ADMINISTRATION
ANNUAL REPORT OF REAL PROPERTY OWNED BY THE UNITED STATES
(For instructions see GSA Reg. 2-XI-201.04)

FORM APPROVED BUDGET BUREAU NO. 29-R106.4

1. REPORT AS OF JUNE 30, 1961
2. AGENCY CONTROL NO.
3. GSA CONTROL NO.
4. NAME OF INSTALLATION *(Abbreviate when necessary so as not to exceed 23 type spaces)*: National Parks
5. REPORTING AGENCY: Department of the Interior
6. BUREAU OR OTHER MAJOR ORGANIZATION: National Park Service

LOCATION

7. STATE OR CONTINENT: North Carolina
8. CITY OR TOWN:
9. COUNTY OR COUNTRY:

GEOGRAPHICAL CODE	STATE OR CONTINENT	CITY OR TOWN	COUNTY OR COUNTRY

10. STREET ADDRESS, RFD, ROUTE NO., OR OTHER LOCAL DESIGNATION:

LAND

11. USAGE CODE (A)	USAGE CLASSIFICATION (B)	METHOD(S) OF ACQUISITION CODE 12	DATE(S) ACQUIRED *(Year(s) only)* 13	AREA *(Acres to nearest tenth)* URBAN 14	AREA *(Acres to nearest tenth)* RURAL 15	COST *(In thousands of dollars-omit 000)* 16
08	Parks and Historic Sites	2				
	TOTAL LAND				42.2	$ 1

BUILDINGS

17. USAGE CODE (A)	USAGE CLASSIFICATION (B)	NUMBER OF BUILDINGS 18	DATE(S) ACQUIRED *(Year(s) only)* 19	GROSS FLOOR AREA *(outer dimensions)* TOTAL *(Sq. ft.)* 20	GROSS FLOOR AREA *(outer dimensions)* PERCENT OCCUPIED 21	COST *(In thousands of dollars-omit 000)* 22
10	OFFICE					
21	HOSPITAL					
22	PRISON					
23	SCHOOL					
29	OTHER INSTITUTIONAL USES					
30	HOUSING	2				35
40	STORAGE					
50	INDUSTRIAL					
60	SERVICE	1				69
70	RESEARCH AND DEVELOPMENT					
80	ALL OTHER *(Specify in Remarks)*	4				2
99	TRUST BUILDINGS *(Specify in Remarks)*			X X X X X	X X X	X X X X X
	TOTAL BUILDINGS	7				$ 106

OTHER STRUCTURES AND FACILITIES

23. USAGE CODE (A)	USAGE CLASSIFICATION (B)	COST *(In thousands of dollars-omit 000)* 24	23. USAGE *(Con.)* CODE (A)	USAGE *(Con.)* CLASSIFICATION (B)	COST *(Con.)* *(In thousands of dollars-omit 000)* 24
12	AIRFIELD PAVEMENTS		71	UTILITY SYSTEMS	19
13	HARBOR AND PORT FACILITIES		72	COMMUNICATIONS SYSTEMS	
15	POWER DEVELOPMENT AND DISTRIBUTION		73	NAVIGATION AND TRAFFIC AIDS	
16	RECLAMATION AND IRRIGATION		76	ROADS AND BRIDGES	37
18	FLOOD CONTROL AND NAVIGATION		77	RAILROADS	
40	STORAGE *(Other than buildings)*		78	MONUMENTS AND MEMORIALS	6
50	INDUSTRIAL *(Other than buildings)*		79	MISC. MILITARY FACILITIES	
60	SERVICE *(Other than buildings)*		80	ALL OTHER *(Specify in Remarks)*	19
70	RESEARCH AND DEVELOPMENT *(Other than buildings)*		99	TRUST *(Specify in Remarks)*	X X X X X
	TOTAL COST OTHER STRUCTURES AND FACILITIES				$ 81
	25. TOTAL COST: LAND, BUILDINGS, AND OTHER STRUCTURES AND FACILITIES				$

26. REMARKS *(Use reverse if more space is required)*

Report on Donated Historic Sites
One installation - Moores Creek National Military Park
Block 17, Code 80 - Shelter, comfort station, pavilion
Block 23, Code 80 - Flagpole, trails, landscaping, fences, signs

27. TYPE OF TRANSACTION *(Check one only)*: ☐ 1. NEW ACQUISITION ☐ 2. OMISSION ☐ 3. TRANSFER IN ☐ 4. DISPOSAL ☐ 5. TRANSFER OUT ☐ 6. REVISION

28. PREPARED BY *(Type name and title)*: Cecil R. W. Smith, Chief, Real Estate Section
29. SIGNATURE: Cecil R. W. Smith
30. DATE: 10-26-61

GSA WASH DC 61-5211 GSA FORM 1166 SEPTEMBER 1960

U. S. GOVERNMENT PRINTING OFFICE : 1960 O - 577505 (65)

REPORT TO THE HOUSE COMMITTEE ON GOVERNMENT OPERATIONS PER RPM MEMO NO. 7, JULY 9, 1959

GENERAL SERVICES ADMINISTRATION
ANNUAL REPORT OF REAL PROPERTY OWNED BY THE UNITED STATES
(For instructions see GSA Reg. 2-XI-201.04)

FORM APPROVED BUDGET BUREAU NO. 29-R106.4

1. REPORT AS OF JUNE 30, 1961
2. AGENCY CONTROL NO.
3. GSA CONTROL NO.
4. NAME OF INSTALLATION *(Abbreviate when necessary so as not to exceed 25 type spaces)*: National Parks
5. REPORTING AGENCY: Department of the Interior
6. BUREAU OR OTHER MAJOR ORGANIZATION: National Park Service

LOCATION

7. STATE OR CONTINENT: Ohio
8. CITY OR TOWN:
9. COUNTY OR COUNTRY:

GEOGRAPHICAL CODE	STATE OR CONTINENT	CITY OR TOWN	COUNTY OR COUNTRY

10. STREET ADDRESS, RFD, ROUTE NO., OR OTHER LOCAL DESIGNATION:

LAND

11. USAGE CODE (A)	CLASSIFICATION (B)	METHOD(S) OF ACQUISITION CODE 12	DATE(S) ACQUIRED *(Year(s) only)* 13	AREA *(Acres to nearest tenth)* URBAN 14	RURAL 15	COST *(In thousands of dollars-omit 000)* 16
08	Parks and Historic Sites	2				
	TOTAL LAND				20.9	$ 108

BUILDINGS

17. USAGE CODE (A)	CLASSIFICATION (B)	NUMBER OF BUILDINGS 18	DATE(S) ACQUIRED *(Year(s) only)* 19	GROSS FLOOR AREA *(outer dimensions)* TOTAL *(Sq. ft.)* 20	PERCENT OCCUPIED 21	COST *(In thousands of dollars-omit 000)* 22
10	OFFICE	1				7
21	HOSPITAL					
22	PRISON					
23	SCHOOL					
29	OTHER INSTITUTIONAL USES					
30	HOUSING	1				15
40	STORAGE	1				N
50	INDUSTRIAL					
60	SERVICE					
70	RESEARCH AND DEVELOPMENT					
80	ALL OTHER *(Specify in Remarks)*					
99	TRUST BUILDINGS *(Specify in Remarks)*			X X X X X	X X X	X X X X X
	TOTAL BUILDINGS	3				$ 22

OTHER STRUCTURES AND FACILITIES

23. USAGE CODE (A)	CLASSIFICATION (B)	COST *(In thousands of dollars-omit 000)* 24	23. USAGE *(Con.)* CODE (A)	CLASSIFICATION (B)	COST *(Con.)* *(In thousands of dollars-omit 000)* 24
12	AIRFIELD PAVEMENTS		71	UTILITY SYSTEMS	9
13	HARBOR AND PORT FACILITIES		72	COMMUNICATIONS SYSTEMS	
15	POWER DEVELOPMENT AND DISTRIBUTION		73	NAVIGATION AND TRAFFIC AIDS	
16	RECLAMATION AND IRRIGATION		76	ROADS AND BRIDGES	
18	FLOOD CONTROL AND NAVIGATION		77	RAILROADS	
40	STORAGE *(Other than buildings)*		78	MONUMENTS AND MEMORIALS	1,048
50	INDUSTRIAL *(Other than buildings)*		79	MISC. MILITARY FACILITIES	
60	SERVICE *(Other than buildings)*		80	ALL OTHER *(Specify in Remarks)*	150
70	RESEARCH AND DEVELOPMENT *(Other than buildings)*		99	TRUST *(Specify in Remarks)*	X X X X X
	TOTAL COST OTHER STRUCTURES AND FACILITIES				$ 1,207

25. TOTAL COST: LAND, BUILDINGS, AND OTHER STRUCTURES AND FACILITIES: $

26. REMARKS *(Use reverse if more space is required)*

Report on Donated Historic Sites
One installation - Perry's Victory National Monument
Block 23, Code 80 - Seawalls, flagpole, landscaping

27. TYPE OF TRANSACTION *(Check one only)*: ☐ 1. NEW ACQUISITION ☐ 2. OMISSION ☐ 3. TRANSFER IN ☐ 4. DISPOSAL ☐ 5. TRANSFER OUT ☐ 6. REVISION

28. PREPARED BY *(Type name and title)*: Cecil R. W. Smith, Chief, Real Estate Section
29. SIGNATURE: Cecil R. W. Smith
30. DATE: 10-26-61

GSA WASH DC 61-5211 — GSA FORM 1166 SEPTEMBER 1960

☆ U. S. GOVERNMENT PRINTING OFFICE : 1960 O - 572565 (65)

REPORT TO THE HOUSE COMMITTEE ON GOVERNMENT OPERATIONS PER RPM MEMO NO. 7, JULY 9, 1959

GENERAL SERVICES ADMINISTRATION
ANNUAL REPORT OF REAL PROPERTY OWNED BY THE UNITED STATES
(For instructions see GSA Reg. 2-XI-201.04)

FORM APPROVED BUDGET BUREAU NO. 29-R106.4

1. REPORT AS OF JUNE 30, 1961
2. AGENCY CONTROL NO.
3. GSA CONTROL NO.
4. NAME OF INSTALLATION *(Abbreviate when necessary so as not to exceed 23 type spaces)*: National Parks
5. REPORTING AGENCY: Department of the Interior
6. BUREAU OR OTHER MAJOR ORGANIZATION: National Park Service

LOCATION

7. STATE OR CONTINENT: Oregon
8. CITY OR TOWN:
9. COUNTY OR COUNTRY:

GEOGRAPHICAL CODE	STATE OR CONTINENT	CITY OR TOWN	COUNTY OR COUNTRY

10. STREET ADDRESS, RFD, ROUTE NO., OR OTHER LOCAL DESIGNATION:

LAND

11. USAGE CODE (A)	USAGE CLASSIFICATION (B)	METHOD(S) OF ACQUISITION CODE 12	DATE(S) ACQUIRED (Year(s) only) 13	AREA (Acres to nearest tenth) URBAN 14	AREA RURAL 15	COST (In thousands of dollars-omit 000) 16
08	Parks and Historic Sites	2				
TOTAL LAND					19.4	$ 2

BUILDINGS

17. USAGE CODE (A)	USAGE CLASSIFICATION (B)	NUMBER OF BUILDINGS 18	DATE(S) ACQUIRED (Year(s) only) 19	GROSS FLOOR AREA (outer dimensions) TOTAL (Sq. ft.) 20	PERCENT OCCUPIED 21	COST (In thousands of dollars-omit 000) 22
10	OFFICE					
21	HOSPITAL					
22	PRISON					
23	SCHOOL					
29	OTHER INSTITUTIONAL USES					
30	HOUSING					
40	STORAGE					
50	INDUSTRIAL					
60	SERVICE					
70	RESEARCH AND DEVELOPMENT					
80	ALL OTHER *(Specify in Remarks)*					
99	TRUST BUILDINGS *(Specify in Remarks)*			X X X X X	X X X	X X X X X
TOTAL BUILDINGS						$

OTHER STRUCTURES AND FACILITIES

23. USAGE CODE (A)	USAGE CLASSIFICATION (B)	COST (In thousands of dollars-omit 000) 24	23. USAGE (Con.) CODE (A)	USAGE (Con.) CLASSIFICATION (B)	COST (Con.) (In thousands of dollars-omit 000) 24
12	AIRFIELD PAVEMENTS		71	UTILITY SYSTEMS	
13	HARBOR AND PORT FACILITIES		72	COMMUNICATIONS SYSTEMS	
15	POWER DEVELOPMENT AND DISTRIBUTION		73	NAVIGATION AND TRAFFIC AIDS	
16	RECLAMATION AND IRRIGATION		76	ROADS AND BRIDGES	
18	FLOOD CONTROL AND NAVIGATION		77	RAILROADS	
40	STORAGE *(Other than buildings)*		78	MONUMENTS AND MEMORIALS	
50	INDUSTRIAL *(Other than buildings)*		79	MISC. MILITARY FACILITIES	
60	SERVICE *(Other than buildings)*		80	ALL OTHER *(Specify in Remarks)*	
70	RESEARCH AND DEVELOPMENT *(Other than buildings)*		99	TRUST *(Specify in Remarks)*	X X X X X
TOTAL COST OTHER STRUCTURES AND FACILITIES					$
25. TOTAL COST: LAND, BUILDINGS, AND OTHER STRUCTURES AND FACILITIES					$

26. REMARKS *(Use reverse if more space is required)*
Report on Donated Historic Sites
One installation - Fort Clatsop National Memorial (portion)

27. TYPE OF TRANSACTION *(Check one only)*: ☐ 1. NEW ACQUISITION ☐ 2. OMISSION ☐ 3. TRANSFER IN ☐ 4. DISPOSAL ☐ 5. TRANSFER OUT ☐ 6. REVISION

28. PREPARED BY *(Type name and title)*: Cecil R. W. Smith, Chief, Real Estate Section
29. SIGNATURE: Cecil R. W. Smith
30. DATE: 10-26-61

GSA WASH DC 61-5211 GSA FORM 1166 SEPTEMBER 1960

REPORT TO THE HOUSE COMMITTEE ON GOVERNMENT OPERATIONS PER RPM MEMO NO. 7, JULY 9, 1959

GENERAL SERVICES ADMINISTRATION
ANNUAL REPORT OF REAL PROPERTY OWNED BY THE UNITED STATES
(For instructions see GSA Reg. 2-XI-201.04)

FORM APPROVED BUDGET BUREAU NO. 29-R108.4

1. REPORT AS OF: JUNE 30, 1961
2. AGENCY CONTROL NO.
3. GSA CONTROL NO.
4. NAME OF INSTALLATION *(Abbreviate when necessary so as not to exceed 23 type spaces)*
5. REPORTING AGENCY: Department of the Interior
6. BUREAU OR OTHER MAJOR ORGANIZATION: National Park Service

LOCATION

7. STATE OR CONTINENT: Pennsylvania
8. CITY OR TOWN
9. COUNTY OR COUNTRY
10. STREET ADDRESS, RFD, ROUTE NO., OR OTHER LOCAL DESIGNATION

GEOGRAPHICAL CODE	STATE OR CONTINENT	CITY OR TOWN	COUNTY OR COUNTRY

LAND

11. USAGE CODE (A)	USAGE CLASSIFICATION (B)	METHOD(S) OF ACQUISITION CODE 12	DATE(S) ACQUIRED (Year(s) only) 13	AREA (Acres to nearest tenth) URBAN 14	AREA (Acres to nearest tenth) RURAL 15	COST (In thousands of dollars-omit 000) 16
08	Parks and Historic Sites	2				
	TOTAL LAND			0.7		$ 115

BUILDINGS

17. USAGE CODE (A)	USAGE CLASSIFICATION (B)	NUMBER OF BUILDINGS 18	DATE(S) ACQUIRED (Year(s) only) 19	GROSS FLOOR AREA (outer dimensions) TOTAL (Sq. ft.) 20	GROSS FLOOR AREA (outer dimensions) PERCENT OCCUPIED 21	COST (In thousands of dollars-omit 000) 22
10	OFFICE					
21	HOSPITAL					
22	PRISON					
23	SCHOOL					
29	OTHER INSTITUTIONAL USES	1				92
30	HOUSING					
40	STORAGE					
50	INDUSTRIAL					
60	SERVICE					
70	RESEARCH AND DEVELOPMENT					
80	ALL OTHER *(Specify in Remarks)*					
99	TRUST BUILDINGS *(Specify in Remarks)*			X X X X X	X X X	X X X X X
	TOTAL BUILDINGS	1				$ 92

OTHER STRUCTURES AND FACILITIES

23. USAGE CODE (A)	USAGE CLASSIFICATION (B)	COST (In thousands of dollars-omit 000) 24	23. USAGE (Con.) CODE (A)	USAGE (Con.) CLASSIFICATION (B)	COST (Con.) (In thousands of dollars-omit 000) 24
12	AIRFIELD PAVEMENTS		71	UTILITY SYSTEMS	
13	HARBOR AND PORT FACILITIES		72	COMMUNICATIONS SYSTEMS	
15	POWER DEVELOPMENT AND DISTRIBUTION		73	NAVIGATION AND TRAFFIC AIDS	
16	RECLAMATION AND IRRIGATION		76	ROADS AND BRIDGES	
18	FLOOD CONTROL AND NAVIGATION		77	RAILROADS	
40	STORAGE *(Other than buildings)*		78	MONUMENTS AND MEMORIALS	
50	INDUSTRIAL *(Other than buildings)*		79	MISC. MILITARY FACILITIES	
60	SERVICE *(Other than buildings)*		80	ALL OTHER *(Specify in Remarks)*	
70	RESEARCH AND DEVELOPMENT *(Other than buildings)*		99	TRUST *(Specify in Remarks)*	X X X X X
	TOTAL COST OTHER STRUCTURES AND FACILITIES				$
	25. TOTAL COST: LAND, BUILDINGS, AND OTHER STRUCTURES AND FACILITIES				$

26. REMARKS *(Use reverse if more space is required)*

Report on Donated Historic Sites
One installation - Independence National Historical Park (portion)

27. TYPE OF TRANSACTION *(Check one only)*: ☐ 1. NEW ACQUISITION ☐ 2. OMISSION ☐ 3. TRANSFER IN ☐ 4. DISPOSAL ☐ 5. TRANSFER OUT ☐ 6. REVISION

28. PREPARED BY *(Type name and title)*: Cecil R. W. Smith, Chief, Real Estate Section
29. SIGNATURE: Cecil R. W. Smith
30. DATE: 10-26-61

GSA WASH DC 61-5211 — GSA FORM 1166 SEPTEMBER 1960
U. S. GOVERNMENT PRINTING OFFICE : 1960 O - 572505 (65)

REPORT TO THE HOUSE COMMITTEE ON GOVERNMENT OPERATIONS PER RPM MEMO NO. 7, JULY 9, 1959

GENERAL SERVICES ADMINISTRATION
ANNUAL REPORT OF REAL PROPERTY OWNED BY THE UNITED STATES
(For instructions see GSA Reg. 2-XI-201.04)

FORM APPROVED BUDGET BUREAU NO. 29-R106.4

1. REPORT AS OF: JUNE 30, 1961
2. AGENCY CONTROL NO.
3. GSA CONTROL NO.
4. NAME OF INSTALLATION (Abbreviate when necessary so as not to exceed 23 type spaces): National Parks
5. REPORTING AGENCY: Department of the Interior
6. BUREAU OR OTHER MAJOR ORGANIZATION: National Park Service

LOCATION

7. STATE OR CONTINENT: Puerto Rico
8. CITY OR TOWN:
9. COUNTY OR COUNTRY:

GEOGRAPHICAL CODE	STATE OR CONTINENT	CITY OR TOWN	COUNTY OR COUNTRY

10. STREET ADDRESS, RFD, ROUTE NO., OR OTHER LOCAL DESIGNATION:

LAND

11. USAGE CODE (A)	USAGE CLASSIFICATION (B)	METHOD(S) OF ACQUISITION CODE 12	DATE(S) ACQUIRED (Year(s) only) 13	AREA (Acres to nearest tenth) URBAN 14	AREA RURAL 15	COST (In thousands of dollars-omit 000) 16
08	Parks and Historic Sites	2				
	TOTAL LAND			1.3		$ 39

BUILDINGS

17. USAGE CODE (A)	USAGE CLASSIFICATION (B)	NUMBER OF BUILDINGS 18	DATE(S) ACQUIRED (Year(s) only) 19	GROSS FLOOR AREA (outer dimensions) TOTAL (Sq. ft.) 20	PERCENT OCCUPIED 21	COST (In thousands of dollars-omit 000) 22
10	OFFICE					
21	HOSPITAL					
22	PRISON					
23	SCHOOL					
29	OTHER INSTITUTIONAL USES	1				10
30	HOUSING					
40	STORAGE					
50	INDUSTRIAL					
60	SERVICE					
70	RESEARCH AND DEVELOPMENT					
80	ALL OTHER (Specify in Remarks)					
99	TRUST BUILDINGS (Specify in Remarks)			X X X X X	X X X	X X X X X
	TOTAL BUILDINGS	1				$ 10

OTHER STRUCTURES AND FACILITIES

23. USAGE CODE (A)	USAGE CLASSIFICATION (B)	COST (In thousands of dollars-omit 000) 24	23. USAGE (Con.) CODE (A)	USAGE CLASSIFICATION (B)	COST (Con.) (In thousands of dollars-omit 000) 24
12	AIRFIELD PAVEMENTS		71	UTILITY SYSTEMS	
13	HARBOR AND PORT FACILITIES		72	COMMUNICATIONS SYSTEMS	
15	POWER DEVELOPMENT AND DISTRIBUTION		73	NAVIGATION AND TRAFFIC AIDS	
16	RECLAMATION AND IRRIGATION		76	ROADS AND BRIDGES	
18	FLOOD CONTROL AND NAVIGATION		77	RAILROADS	
40	STORAGE (Other than buildings)		78	MONUMENTS AND MEMORIALS	99
50	INDUSTRIAL (Other than buildings)		79	MISC. MILITARY FACILITIES	
60	SERVICE (Other than buildings)		80	ALL OTHER (Specify in Remarks)	6
70	RESEARCH AND DEVELOPMENT (Other than buildings)		99	TRUST (Specify in Remarks)	X X X X X
	TOTAL COST OTHER STRUCTURES AND FACILITIES				$ 105

25. TOTAL COST: LAND, BUILDINGS, AND OTHER STRUCTURES AND FACILITIES $

26. REMARKS (Use reverse if more space is required)

Report on Donated Historic Sites
One installation - San Juan National Historic Site (portion)
Block 23, Code 80 - Trails

27. TYPE OF TRANSACTION (Check one only): ☐ 1. NEW ACQUISITION ☐ 2. OMISSION ☐ 3. TRANSFER IN ☐ 4. DISPOSAL ☐ 5. TRANSFER OUT ☐ 6. REVISION

28. PREPARED BY (Type name and title): Cecil R. W. Smith, Chief, Real Estate Section
29. SIGNATURE: Cecil R. W. Smith
30. DATE: 10-26-61

GSA WASH DC 61-5211

GSA FORM 1166 SEPTEMBER 1960

U. S. GOVERNMENT PRINTING OFFICE : 1960 O - 572505 (45)

REPORT TO THE HOUSE COMMITTEE ON GOVERNMENT OPERATIONS PER RPM MEMO NO. 7, JULY 9, 1959

GENERAL SERVICES ADMINISTRATION
ANNUAL REPORT OF REAL PROPERTY OWNED BY THE UNITED STATES
(For instructions see GSA Reg. 2-XI-201.04)

FORM APPROVED BUDGET BUREAU NO. 28-R108.4

1. REPORT AS OF JUNE 30, 19 61
2. AGENCY CONTROL NO.
3. GSA CONTROL NO.

4. NAME OF INSTALLATION *(Abbreviate when necessary so as not to exceed 23 type spaces)*: National Parks

5. REPORTING AGENCY: Department of the Interior

6. BUREAU OR OTHER MAJOR ORGANIZATION: National Park Service

LOCATION

7. STATE OR CONTINENT: South Carolina

8. CITY OR TOWN:

9. COUNTY OR COUNTRY:

GEOGRAPHICAL CODE	STATE OR CONTINENT	CITY OR TOWN	COUNTY OR COUNTRY

10. STREET ADDRESS, RFD, ROUTE NO., OR OTHER LOCAL DESIGNATION:

LAND

11. USAGE CODE (A)	CLASSIFICATION (B)	METHOD(S) OF ACQUISITION CODE 12	DATE(S) ACQUIRED *(Year(s) only)* 13	AREA *(Acres to nearest tenth)* URBAN 14	RURAL 15	COST *(In thousands of dollars-omit 000)* 16
08	Parks and Historic Sites	2				
TOTAL LAND				14.3	2.4	$ 31

BUILDINGS

17. USAGE CODE (A)	CLASSIFICATION (B)	NUMBER OF BUILDINGS 18	DATE(S) ACQUIRED *(Year(s) only)* 19	GROSS FLOOR AREA *(outer dimensions)* TOTAL *(Sq. ft.)* 20	PERCENT OCCUPIED 21	COST *(In thousands of dollars-omit 000)* 22
10	OFFICE					
21	HOSPITAL					
22	PRISON					
23	SCHOOL					
29	OTHER INSTITUTIONAL USES					
30	HOUSING					
40	STORAGE					
50	INDUSTRIAL					
60	SERVICE					
70	RESEARCH AND DEVELOPMENT					
80	ALL OTHER *(Specify in Remarks)*					
99	TRUST BUILDINGS *(Specify in Remarks)*			X X X X X	X X X	X X X X X
TOTAL BUILDINGS						$

OTHER STRUCTURES AND FACILITIES

23. USAGE CODE (A)	CLASSIFICATION (B)	COST *(In thousands of dollars-omit 000)* 24	23. USAGE *(Con.)* CODE (A)	CLASSIFICATION (B)	COST *(Con.)* *(In thousands of dollars-omit 000)* 24
12	AIRFIELD PAVEMENTS		71	UTILITY SYSTEMS	1
13	HARBOR AND PORT FACILITIES	113	72	COMMUNICATIONS SYSTEMS	4
15	POWER DEVELOPMENT AND DISTRIBUTION		73	NAVIGATION AND TRAFFIC AIDS	
16	RECLAMATION AND IRRIGATION		76	ROADS AND BRIDGES	
18	FLOOD CONTROL AND NAVIGATION		77	RAILROADS	
40	STORAGE *(Other than buildings)*		78	MONUMENTS AND MEMORIALS	15
50	INDUSTRIAL *(Other than buildings)*		79	MISC. MILITARY FACILITIES	
60	SERVICE *(Other than buildings)*		80	ALL OTHER *(Specify in Remarks)*	736
70	RESEARCH AND DEVELOPMENT *(Other than buildings)*		99	TRUST *(Specify in Remarks)*	X X X X X

TOTAL COST OTHER STRUCTURES AND FACILITIES $ 869

25. TOTAL COST: LAND, BUILDINGS, AND OTHER STRUCTURES AND FACILITIES $

26. REMARKS *(Use reverse if more space is required)*

Report on Donated Historic Sites
One installation - Fort Sumter National Monument
Block 23, Code 80 - Casemates, parapets, walls, grounds

27. TYPE OF TRANSACTION *(Check one only)* ☐ 1. NEW ACQUISITION ☐ 2. OMISSION ☐ 3. TRANSFER IN ☐ 4. DISPOSAL ☐ 5. TRANSFER OUT ☐ 6. REVISION

28. PREPARED BY *(Type name and title)*: Cecil R. W. Smith, Chief, Real Estate Section

29. SIGNATURE: Cecil R. W. Smith

30. DATE: 10-26-61

GSA WASH DC 61-5211

U. S. GOVERNMENT PRINTING OFFICE : 1960 O - 572505 (65)

GSA FORM 1166 SEPTEMBER 1960

REPORT TO THE HOUSE COMMITTEE ON GOVERNMENT OPERATIONS PER RPM MEMO NO. 7, JULY 9, 1959

GENERAL SERVICES ADMINISTRATION
ANNUAL REPORT OF REAL PROPERTY OWNED BY THE UNITED STATES
(For instructions see GSA Reg. 2-XI-201.04)

FORM APPROVED BUDGET BUREAU NO. 29-R106.4

1. REPORT AS OF: JUNE 30, 1961
2. AGENCY CONTROL NO.
3. GSA CONTROL NO.
4. NAME OF INSTALLATION *(Abbreviate when necessary so as not to exceed 23 type spaces)*: National Parks
5. REPORTING AGENCY: Department of the Interior
6. BUREAU OR OTHER MAJOR ORGANIZATION: National Park Service

LOCATION

7. STATE OR CONTINENT: South Dakota
8. CITY OR TOWN:
9. COUNTY OR COUNTRY:

GEOGRAPHICAL CODE	STATE OR CONTINENT	CITY OR TOWN	COUNTY OR COUNTRY

10. STREET ADDRESS, RFD, ROUTE NO., OR OTHER LOCAL DESIGNATION:

LAND

11. USAGE CODE (A)	USAGE CLASSIFICATION (B)	METHOD(S) OF ACQUISITION CODE 12	DATE(S) ACQUIRED *(Year(s) only)* 13	AREA *(Acres to nearest tenth)* URBAN 14	AREA RURAL 15	COST *(In thousands of dollars-omit 000)* 16
08	Parks and Historic Sites	2				
	TOTAL LAND				7.5	$ 1

BUILDINGS

17. USAGE CODE (A)	USAGE CLASSIFICATION (B)	NUMBER OF BUILDINGS 18	DATE(S) ACQUIRED *(Year(s) only)* 19	GROSS FLOOR AREA *(outer dimensions)* TOTAL *(Sq. ft.)* 20	PERCENT OCCUPIED 21	COST *(In thousands of dollars-omit 000)* 22
10	OFFICE					
21	HOSPITAL					
22	PRISON					
23	SCHOOL					
29	OTHER INSTITUTIONAL USES					
30	HOUSING					
40	STORAGE					
50	INDUSTRIAL					
60	SERVICE					
70	RESEARCH AND DEVELOPMENT					
80	ALL OTHER *(Specify in Remarks)*					
99	TRUST BUILDINGS *(Specify in Remarks)*			X X X X X	X X X	X X X X X
	TOTAL BUILDINGS					$

OTHER STRUCTURES AND FACILITIES

23. USAGE CODE (A)	USAGE CLASSIFICATION (B)	COST *(In thousands of dollars-omit 000)* 24	23. USAGE *(Con.)* CODE (A)	USAGE CLASSIFICATION (B)	COST *(Con.)* *(In thousands of dollars-omit 000)* 24
12	AIRFIELD PAVEMENTS		71	UTILITY SYSTEMS	
13	HARBOR AND PORT FACILITIES		72	COMMUNICATIONS SYSTEMS	
15	POWER DEVELOPMENT AND DISTRIBUTION		73	NAVIGATION AND TRAFFIC AIDS	
16	RECLAMATION AND IRRIGATION		76	ROADS AND BRIDGES	170
18	FLOOD CONTROL AND NAVIGATION		77	RAILROADS	
40	STORAGE *(Other than buildings)*		78	MONUMENTS AND MEMORIALS	
50	INDUSTRIAL *(Other than buildings)*		79	MISC. MILITARY FACILITIES	
60	SERVICE *(Other than buildings)*		80	ALL OTHER *(Specify in Remarks)*	
70	RESEARCH AND DEVELOPMENT *(Other than buildings)*		99	TRUST *(Specify in Remarks)*	X X X X X
	TOTAL COST OTHER STRUCTURES AND FACILITIES				$ 170

25. TOTAL COST: LAND, BUILDINGS, AND OTHER STRUCTURES AND FACILITIES: $

26. REMARKS *(Use reverse if more space is required)*

Report on Donated Historic Sites
One installation - Mount Rushmore National Memorial (portion)

27. TYPE OF TRANSACTION *(Check one only)*: ☐ 1. NEW ACQUISITION ☐ 2. OMISSION ☐ 3. TRANSFER IN ☐ 4. DISPOSAL ☐ 5. TRANSFER OUT ☐ 6. REVISION

28. PREPARED BY *(Type name and title)*: Cecil R. W. Smith, Chief, Real Estate Section
29. SIGNATURE: Cecil R. W. Smith
30. DATE: 10-26-61

GSA WASH DC 61-5211

GSA FORM 1166 SEPTEMBER 1960

U. S. GOVERNMENT PRINTING OFFICE : 1960 O - 572565 (65)

REPORT TO THE HOUSE COMMITTEE ON GOVERNMENT OPERATIONS PER RPM MEMO NO. 7, JULY 9, 1959

GENERAL SERVICES ADMINISTRATION
ANNUAL REPORT OF REAL PROPERTY OWNED BY THE UNITED STATES
(For instructions see GSA Reg. 2-XI-201.04)

FORM APPROVED BUDGET BUREAU NO. 29-R109.4

1. REPORT AS OF JUNE 30, 1961
2. AGENCY CONTROL NO.
3. GSA CONTROL NO.

4. NAME OF INSTALLATION *(Abbreviate when necessary so as not to exceed 23 type spaces)*: National Parks

5. REPORTING AGENCY: Department of the Interior

6. BUREAU OR OTHER MAJOR ORGANIZATION: National Park Service

LOCATION

7. STATE OR CONTINENT: Tennessee

8. CITY OR TOWN:

9. COUNTY OR COUNTRY:

10. STREET ADDRESS, RFD, ROUTE NO., OR OTHER LOCAL DESIGNATION:

GEOGRAPHICAL CODE	STATE OR CONTINENT	CITY OR TOWN	COUNTY OR COUNTRY

LAND

11. USAGE CODE (A)	USAGE CLASSIFICATION (B)	METHOD(S) OF ACQUISITION CODE 12	DATE(S) ACQUIRED (Year(s) only) 13	AREA (Acres to nearest tenth) URBAN 14	AREA (Acres to nearest tenth) RURAL 15	COST (In thousands of dollars-omit 000) 16
08	Parks and Historic Sites	2				
	TOTAL LAND				300.0	$ 3

BUILDINGS

17. USAGE CODE (A)	USAGE CLASSIFICATION (B)	NUMBER OF BUILDINGS 18	DATE(S) ACQUIRED (Year(s) only) 19	GROSS FLOOR AREA (outer dimensions) TOTAL (Sq. ft.) 20	GROSS FLOOR AREA (outer dimensions) PERCENT OCCUPIED 21	COST (In thousands of dollars-omit 000) 22
10	OFFICE					
21	HOSPITAL					
22	PRISON					
23	SCHOOL					
29	OTHER INSTITUTIONAL USES	1				4
30	HOUSING					
40	STORAGE	3				10
50	INDUSTRIAL					
60	SERVICE					
70	RESEARCH AND DEVELOPMENT					
80	ALL OTHER (Specify in Remarks)	4				1
99	TRUST BUILDINGS (Specify in Remarks)			X X X X X	X X X	X X X X X
	TOTAL BUILDINGS	8				$ 15

OTHER STRUCTURES AND FACILITIES

23. USAGE CODE (A)	USAGE CLASSIFICATION (B)	COST (In thousands of dollars-omit 000) 24	23. USAGE (Con.) CODE (A)	USAGE (Con.) CLASSIFICATION (B)	COST (Con.) (In thousands of dollars-omit 000) 24
12	AIRFIELD PAVEMENTS		71	UTILITY SYSTEMS	33
13	HARBOR AND PORT FACILITIES		72	COMMUNICATIONS SYSTEMS	
15	POWER DEVELOPMENT AND DISTRIBUTION		73	NAVIGATION AND TRAFFIC AIDS	
16	RECLAMATION AND IRRIGATION		76	ROADS AND BRIDGES	38
18	FLOOD CONTROL AND NAVIGATION		77	RAILROADS	
40	STORAGE (Other than buildings)		78	MONUMENTS AND MEMORIALS	1
50	INDUSTRIAL (Other than buildings)		79	MISC. MILITARY FACILITIES	
60	SERVICE (Other than buildings)		80	ALL OTHER (Specify in Remarks)	13
70	RESEARCH AND DEVELOPMENT (Other than buildings)		99	TRUST (Specify in Remarks)	X X X X X
	TOTAL COST OTHER STRUCTURES AND FACILITIES				$ 85
	25. TOTAL COST: LAND, BUILDINGS, AND OTHER STRUCTURES AND FACILITIES				$

26. REMARKS *(Use reverse if more space is required)*

Report on Donated Historic Sites
One installation - Meriwether Lewis National Monument
Block 17, Code 80 - Comfort stations
Block 23, Code 80 - Trails, landscaping

27. TYPE OF TRANSACTION *(Check one only)*: ☐ 1. NEW ACQUISITION ☐ 2. OMISSION ☐ 3. TRANSFER IN ☐ 4. DISPOSAL ☐ 5. TRANSFER OUT ☐ 6. REVISION

28. PREPARED BY *(Type name and title)*: Cecil R. W. Smith, Chief, Real Estate Section

29. SIGNATURE: Cecil R. W. Smith

30. DATE: 10-26-61

GSA WASH DC 61-5211

U. S. GOVERNMENT PRINTING OFFICE : 1960 O - 572505 (65)

GSA FORM 1166 SEPTEMBER 1960

REPORT TO THE HOUSE COMMITTEE ON GOVERNMENT OPERATIONS PER RPM MEMO NO. 7, JULY 9, 1959

GENERAL SERVICES ADMINISTRATION
ANNUAL REPORT OF REAL PROPERTY OWNED BY THE UNITED STATES
(For instructions see GSA Reg. 2-XI-201.04)

FORM APPROVED BUDGET BUREAU NO. 28-R106.4

1. REPORT AS OF JUNE 30, 1961
2. AGENCY CONTROL NO.
3. GSA CONTROL NO.
4. NAME OF INSTALLATION (Abbreviate when necessary so as not to exceed 23 type spaces): National Parks
5. REPORTING AGENCY: Department of the Interior
6. BUREAU OR OTHER MAJOR ORGANIZATION: National Park Service

LOCATION

7. STATE OR CONTINENT: Virginia
8. CITY OR TOWN:
9. COUNTY OR COUNTRY:

GEOGRAPHICAL CODE	STATE OR CONTINENT	CITY OR TOWN	COUNTY OR COUNTRY

10. STREET ADDRESS, RFD, ROUTE NO., OR OTHER LOCAL DESIGNATION:

LAND

11. USAGE CODE (A)	USAGE CLASSIFICATION (B)	METHOD(S) OF ACQUISITION CODE 12	DATE(S) ACQUIRED (Year(s) only) 13	AREA (Acres to nearest tenth) URBAN 14	AREA RURAL 15	COST (In thousands of dollars-omit 000) 16
08	Parks and Historic Sites	2				
	TOTAL LAND			27.5	1,511.5	$ 129

BUILDINGS

17. USAGE CODE (A)	USAGE CLASSIFICATION (B)	NUMBER OF BUILDINGS 18	DATE(S) ACQUIRED (Year(s) only) 19	GROSS FLOOR AREA (outer dimensions) TOTAL (Sq. ft.) 20	PERCENT OCCUPIED 21	COST (In thousands of dollars-omit 000) 22
10	OFFICE	1				63
21	HOSPITAL					
22	PRISON					
23	SCHOOL					
29	OTHER INSTITUTIONAL USES	3				44
30	HOUSING	4				28
40	STORAGE	3				4
50	INDUSTRIAL					
60	SERVICE	2				2
70	RESEARCH AND DEVELOPMENT					
80	ALL OTHER (Specify in Remarks)	2				2
99	TRUST BUILDINGS (Specify in Remarks)			X X X X X	X X X	X X X X X
	TOTAL BUILDINGS	15				$ 143

OTHER STRUCTURES AND FACILITIES

23. USAGE CODE (A)	USAGE CLASSIFICATION (B)	COST (In thousands of dollars-omit 000) 24	23. USAGE (Con.) CODE (A)	USAGE (Con.) CLASSIFICATION (B)	COST (Con.) (In thousands of dollars-omit 000) 24
12	AIRFIELD PAVEMENTS		71	UTILITY SYSTEMS	9
13	HARBOR AND PORT FACILITIES		72	COMMUNICATIONS SYSTEMS	
15	POWER DEVELOPMENT AND DISTRIBUTION		73	NAVIGATION AND TRAFFIC AIDS	
16	RECLAMATION AND IRRIGATION		76	ROADS AND BRIDGES	272
18	FLOOD CONTROL AND NAVIGATION		77	RAILROADS	
40	STORAGE (Other than buildings)		78	MONUMENTS AND MEMORIALS	44
50	INDUSTRIAL (Other than buildings)		79	MISC. MILITARY FACILITIES	
60	SERVICE (Other than buildings)		80	ALL OTHER (Specify in Remarks)	96
70	RESEARCH AND DEVELOPMENT (Other than buildings)		99	TRUST (Specify in Remarks)	X X X X X
	TOTAL COST OTHER STRUCTURES AND FACILITIES				$ 421
	25. TOTAL COST: LAND, BUILDINGS, AND OTHER STRUCTURES AND FACILITIES				$

26. REMARKS (Use reverse if more space is required)

Report on Donated Historic Sites
Five installations - Appomattox Court House National Historical Park (portion), Colonial National Historical Park (portion), Fredericksburg National Military Park, Manassas National Battlefield Park, Richmond National Battlefield Park
Block 17, Code 80 - Comfort stations, entrance station, shelters, pavilion
Block 23, Code 80 - Flagpoles, trails, fences, signs, landscaping

27. TYPE OF TRANSACTION (Check one only): ☐ 1. NEW ACQUISITION ☐ 2. OMISSION ☐ 3. TRANSFER IN ☐ 4. DISPOSAL ☐ 5. TRANSFER OUT ☐ 6. REVISION

28. PREPARED BY (Type name and title): Cecil R. W. Smith, Chief, Real Estate Section
29. SIGNATURE: Cecil R. W. Smith
30. DATE: 10-26-61

GSA WASH DC 61-5211

GSA FORM 1166 SEPTEMBER 1960

U. S. GOVERNMENT PRINTING OFFICE : 1960 O - 572505 (65)

REPORT TO THE HOUSE COMMITTEE ON GOVERNMENT OPERATIONS PER RPM MEMO NO. 7, JULY 9, 1959

GENERAL SERVICES ADMINISTRATION
ANNUAL REPORT OF REAL PROPERTY OWNED BY THE UNITED STATES
(For instructions see GSA Reg. 2-XI-201.04)

FORM APPROVED BUDGET BUREAU NO. 29-R106.4

1. REPORT AS OF JUNE 30, 1961
2. AGENCY CONTROL NO.
3. GSA CONTROL NO.
4. NAME OF INSTALLATION *(Abbreviate when necessary so as not to exceed 23 type spaces)*: National Parks
5. REPORTING AGENCY: Department of the Interior
6. BUREAU OR OTHER MAJOR ORGANIZATION: National Park Service

LOCATION

7. STATE OR CONTINENT: Wyoming
8. CITY OR TOWN
9. COUNTY OR COUNTRY
10. STREET ADDRESS, RFD, ROUTE NO., OR OTHER LOCAL DESIGNATION

GEOGRAPHICAL CODE	STATE OR CONTINENT	CITY OR TOWN	COUNTY OR COUNTRY

LAND

11. USAGE CODE (A)	CLASSIFICATION (B)	METHOD(S) OF ACQUISITION CODE 12	DATE(S) ACQUIRED (Year(s) only) 13	AREA (Acres to nearest tenth) URBAN 14	RURAL 15	COST (In thousands of dollars-omit 000) 16
08	Parks and Historic Sites	2				
	TOTAL LAND				192.4	$ 22

BUILDINGS

17. USAGE CODE (A)	CLASSIFICATION (B)	NUMBER OF BUILDINGS 18	DATE(S) ACQUIRED (Year(s) only) 19	GROSS FLOOR AREA (outer dimensions) TOTAL (Sq. ft.) 20	PERCENT OCCUPIED 21	COST (In thousands of dollars-omit 000) 22
10	OFFICE					
21	HOSPITAL					
22	PRISON					
23	SCHOOL					
29	OTHER INSTITUTIONAL USES					
30	HOUSING					
40	STORAGE	1				2
50	INDUSTRIAL					
60	SERVICE	1				1
70	RESEARCH AND DEVELOPMENT					
80	ALL OTHER (Specify in Remarks)	19				95
99	TRUST BUILDINGS (Specify in Remarks)			X X X X X	X X X	X X X X X
	TOTAL BUILDINGS	21				$ 98

OTHER STRUCTURES AND FACILITIES

23. USAGE CODE (A)	CLASSIFICATION (B)	COST (In thousands of dollars-omit 000) 24	23. USAGE (Con.) CODE (A)	CLASSIFICATION (B)	COST (Con.) (In thousands of dollars-omit 000) 24
12	AIRFIELD PAVEMENTS		71	UTILITY SYSTEMS	2
13	HARBOR AND PORT FACILITIES		72	COMMUNICATIONS SYSTEMS	
15	POWER DEVELOPMENT AND DISTRIBUTION		73	NAVIGATION AND TRAFFIC AIDS	
16	RECLAMATION AND IRRIGATION		76	ROADS AND BRIDGES	5
18	FLOOD CONTROL AND NAVIGATION		77	RAILROADS	
40	STORAGE (Other than buildings)		78	MONUMENTS AND MEMORIALS	
50	INDUSTRIAL (Other than buildings)		79	MISC. MILITARY FACILITIES	
60	SERVICE (Other than buildings)		80	ALL OTHER (Specify in Remarks)	2
70	RESEARCH AND DEVELOPMENT (Other than buildings)		99	TRUST (Specify in Remarks)	X X X X X
	TOTAL COST OTHER STRUCTURES AND FACILITIES				$ 9
	25. TOTAL COST: LAND, BUILDINGS, AND OTHER STRUCTURES AND FACILITIES				$

26. REMARKS *(Use reverse if more space is required)*

Report on Donated Historic Sites
One installation - Fort Laramie National Historic Site
Block 17, Code 80 - Comfort stations, checking station, sheds
Block 23, Code 60 - Flagpole, signs, plaques, landscaping

27. TYPE OF TRANSACTION *(Check one only)*: ☐ 1. NEW ACQUISITION ☐ 2. OMISSION ☐ 3. TRANSFER IN ☐ 4. DISPOSAL ☐ 5. TRANSFER OUT ☐ 6. REVISION

28. PREPARED BY *(Type name and title)*: Cecil R. W. Smith, Chief, Real Estate Section
29. SIGNATURE: Cecil R. W. Smith
30. DATE: 10-26-61

GSA WASH DC 61-5211

U. S. GOVERNMENT PRINTING OFFICE : 1960 O - 572395 (65)

GSA FORM 1166 SEPTEMBER 1960

REPORT TO THE HOUSE COMMITTEE ON GOVERNMENT OPERATIONS PER RPM MEMO NO. 7, JULY 9, 1959

U.S. DEPARTMENT OF JUSTICE,
Washington, D.C., October 25, 1961.

Hon. WILLIAM L. DAWSON,
Chairman, Committee on Government Operations,
House of Representatives, Washington, D.C.

DEAR MR. CHAIRMAN: This is in further reply to your letter of March 18, 1961, requesting a report by November 1 of the present-day evaluation of acreage presently listed at "no value" or recorded at $1 for accounting purposes.

It is understood that the Bureau of Prisons forwarded to your committee on October 15, 1961, the evaluation of public domain lands now under its jurisdiction and reported no "zero value" property being held.

The Immigration and Naturalization Service reports the following land heretofore listed at "zero value" on its inventory:

Location	Number of acres	Use	Estimated evaluation
El Centro, Calif.	4.6	Border patrol pistol range	$1,287
Do.	5.0	Border patrol sector headquarters and detention facility.	11,136
Pittsburg, N.H.	4.1	Border station	412
Eagle Pass, Tex.	.7	Border patrol station	5,000
El Paso, Tex.	2.1	Border patrol pistol range	10,000
Carrizo Springs, Tex.	.3	Border patrol station	4,200
Falfurrias, Tex.	.4	do.	300
Laredo, Tex.	21.1	Border patrol sector headquarters	8,435
Zapata, Tex.	1.9	Border patrol station and housing	10,000
Total	40.2		50,770

Sincerely yours,

S. A. ANDRETTA,
Administrative Assistant Attorney General.

TREASURY DEPARTMENT,
Washington, D.C., November 3, 1961.

Hon. WILLIAM L. DAWSON,
Chairman, Committee on Government Operations,
House of Representatives, Washington, D.C.

DEAR MR. CHAIRMAN: Referring to your letter of March 13, 1961, and the reply thereto from the assistant to the Secretary, dated March 16, 1961, there are enclosed reports on the present-day values of acreage (exclusive of public domain) listed in the Treasury Department's owned property report as of June 30, 1961, as having no acquisition, or negligible, costs for the following:

U.S. Treasury Building: Washington, D.C.

Treasury Annex Building: Washington, D.C.

Bureau of the Mint: U.S. Bullion Depository, West Point, N.Y.

Bureau of Customs installations: Various locations.

U.S. Coast Guard installations: Various locations.

The acquisition costs of buildings, structures, and facilities located on the sites referred to in these reports are shown on the report of owned properties transmitted to the General Services Administration as of June 30, 1961.

Sincerely,

A. E. WEATHERBEE,
Administrative Assistant Secretary.

U.S. Treasury Building and Treasury Annex, Washington, D.C.

State code	GSA control No.	Name of property	Property code	Usage code	How acquired	Acreage		Estimated present-day land value [1]
						Urban	Rural	
08	07810	U.S. Treasury Bldg	1	10	2	5.5	--------	$19,394,000
08	07811	Treasury Annex Bldg	1	10	2	.8	--------	3,190,000

[1] From Office of the Assessor, District of Columbia government.

NOTE.—Acquisition costs of buildings are shown on the report of owned properties transmitted to GSA as of June 30, 1961.

Bureau of the Mint

State code	GSA control No.	Name of property	Property code	Usage code	How acquired	Acreage		Estimated present-day land value
						Urban	Rural	
31	07814	U.S. Bullion Depository	1	40	2	--------	4.1	$4.100

NOTE.—Acquisition cost of building is shown on the report of owned properties transmitted to GSA as of June 30, 1961.

Bureau of Customs

State code	GSA control No.	Name of property	Property code	Usage code	How acquired	Acreage		Estimated present-day land value
						Urban	Rural	
02	07832	Customs agency building	1	10	2	2.0		$4,000
04	13503	Border station site	1	10	2		0.7	260
18	07820	U.S. customhouse	1	10	2		.8	700
18	07822	do	1	30	2		.5	600
18	07823	do	1	30	2		.2	700
18	07824	do	1	30	2		.3	1,000
18	07825	do	1	30	2		.7	600
33	13175	Border station site	1	10	2		1.4	232
33	07838	Customs immigration station	1	10	2		1.8	600
33	07839	do	1	10	2		1.4	600
33	07840	do	1	10	2		1.4	1,000
42	07829	Customs agency building	1	40	2	.2		2,500
42	11765	Customs storage area	1	40	2	3.7		3,000
44	07828	U.S. border station	1	30	2		.3	1,000
81	60191	U.S. customhouse	1	10	2	.1		9,000
		Total				6.0	9.5	25,792

NOTE.—Acquisition costs of buildings, structures, and facilities are shown on the report of owned properties transmitted to GSA as of June 30, 1961.

TREASURY DEPARTMENT

UNITED STATES COAST GUARD

PRESENT DAY VALUE OF LAND ACQUIRED AT **NO, OR NEGLIGIBLE, COST**
EXCLUSIVE OF PUBLIC DOMAIN PROPERTIES

AS OF 30 JUNE 1961

"Acquisition costs of buildings, structures, and facilities as of 30 June 1961 are shown in the Owned Real Property Report to GSA as of that date."

KEY TO CODES

STATE

STATE	CODE	STATE	CODE
Alabama	01	Montana	25
Alaska	50	Nebraska	26
Arizona	02	Nevada	27
Arkansas	03	New Hampshire	28
California	04	New Jersey	29
Colorado	05	New Mexico	30
Connecticut	06	New York	31
Delaware	07	North Carolina	32
District of Columbia	08	North Dakota	33
Florida	09	Ohio	34
Georgia	10	Oklahoma	35
Hawaii	51	Oregon	36
Idaho	11	Pennsylvania	37
Illinois	12	Rhode Island	38
Indiana	13	South Carolina	39
Iowa	14	South Dakota	40
Kansas	15	Tennessee	41
Kentucky	16	Texas	42
Louisiana	17	Utah	43
Maine	18	Vermont	44
Maryland	19	Virginia	45
Massachusetts	20	Washington	46
Michigan	21	West Virginia	47
Minnesota	22	Wisconsin	48
Mississippi	23	Wyoming	49
Missouri	24		
Puerto Rico	81		
North America - Foreign Country - - - - - - - - - -			91

LAND

DESCRIPTION	USAGE CODE
Agricultural	01
Grazing	04
Forest and Wildlife	07
Parks and Historic Sites	08
Office Building Locations	10
Military - Except Airfields	11
Airfields	12
Harbor and Port Terminals	13
Power Development and Distribution	15
Reclamation and Irrigation	16
Flood Control and Navigation	18
Vacant	19
Institutional	20
Housing	30
Storage	40
Industrial	50
Other Land	80
Trust Land	99
Research & Development	70

* Asterisk denotes submarine sites to which no value has been assigned.

77639 O—62—20

STATE CODE	GSA CONTROL NO.	NAME OF PROPERTY	PROPERTY CODE	USAGE CODE	HOW ACQUIRED	ACREAGE TO NEAREST TENTH		PRESENT-DAY VALUE IN THOUSANDS OF DOLLARS
						URBAN	RURAL	
04	08752	SAN FRANCISCO AIR STA	1	12	2	20.5		$ 615
04	08733	LOS ANGELES HBR LTSTA	1	18	2			$ 124
04	08739	PT FERMIN RESERVATION	1	18	2	3.0		$ 66
04	08750	SANTA BARBARA LT STA	1	18	2	8.6		$ 172
04	08770	HUMBOLDT BAY LBS	1	18	2		35.5	$ 36
04	08801	TRINIDAD HEAD LSTA	1	18	2		.8	$ 1
04	08803	YERBA BUENA DEPOT	1	18	2	25.3		$ 253
04	11289	POINT REYES LBS	1	18	2		2.8	$ 3
						57.4	39.1	$ 1270
06	08032	BARTLETT POINT LIGHT 5	1	18	2		.7	$ N
06	08033	BARTLETT REEF LIGHT	1	18	2		.7	$ N
06	08035	BRANFORD REEF LIGHT	1	18	2		1.0	$ N
06	08036	BRIDGEPORT HARBOR LIGHT	1	18	2	.2		$ N

06	08037	CALVES ISLAND LT 20	1	18	2	.2	$	N
06	08049	FITCH POINT LIGHT	1	18	2	.7	$	N
06	08063	LONG BEACH LIGHT	1	18	2	.3	$	N
06	08075	PECK LEDGE LIGHT	1	18	2		$	N
06	08079	ROUND BEACH LIGHT	1	18	2	.7	$	N
06	08083	SEAFLOWER REEF LIGHT	1	18	2	1.0	$	N
06	08084	SOUTHPORT LIGHT	1	18	2		$	N
06	08089	WHITE ROCK REEF LIGHT	1	18	2	.7	$	N
06	08092	SCOTCH CAP LIGHT 1	1	18	2	.7	$	N
06	08094	STAMFORD E BR CHAN LT 2	1	18	2	.2	$	N
06	08095	BLACK ROCK HBR EN LT 2A	1	18	2	.7	$	N
06	08096	BLACK ROCK HBR CH LT 3	1	18	2	.7	$	N
06	08097	HOUSATONIC RIVER LT 7	1	18	2	.7	$	N
06	08098	ICE HOUSE LIGHT 3	1	18	2	.7	$	N
06	08100	STAMFORD E BR CHAN LT 3	1	18	2	.2	$	N
06	08106	LONG REACH LOWER LT 8	1	18	2	.7	$	N
06	08108	LONG REACH UPPER LT 9	1	18	2	.7	$	N

STATE CODE	GSA CONTROL NO.	NAME OF PROPERTY	PROPERTY CODE	USAGE CODE	HOW ACQUIRED	ACREAGE TO NEAREST TENTH		PRESENT-DAY VALUE IN THOUSANDS OF DOLLARS	
						URBAN	RURAL		
06	08127	ESSEX REEF LIGHT 23	1	18	2		1.1	$	N
06	08134	BROCKWAY ISLAND LT 29	1	18	2		.7	$	N
06	08137	BROCKWAY REACH LT 32	1	18	2		.7	$	N
06	08162	MOUSE ISLAND LIGHT 73	1	18	2		.1	$	N
06	08186	GREENS LEDGE LIGHT STA	1	18	2			$	N
06	08193	NEW LONDON LEDGE LT STA	1	18	2		.1	$	N
06	08204	STAMFORD HARBOR LIGHT	1	18	2		10.0	$	N
06	08228	STAMFORD HRB RG FR LT 1	1	18	2		.2	$	N
						.2	24.2		
07	08048	FENWICK ISLAND LIGHT	1	18	2	.1		$	N
07	08067	MISPILLION RIVER LIGHT	1	18	2		.2	$	N
07	08183	FOURTEEN FT BANK LT STA	1	18	2		10.0	$	N
07	08187	HARBOR OF REFUGE LTSTA	1	18	2		.5	$	N

							1.0	$	N
07	08221	NEW CASTLE RG FRONT LT	1	18	2		.1	$	N
07	08222	NEW CASTLE RG REAR LT	1	18	2		.1	$	N
07	08224	REEDY ISLAND RGE RE LT	1	18	2		.1	$	N
						.1	12.0		
09	11297	RADIO STATION RICHMOND	1	11	2		231.0	$	462
09	10836	AIR STAT ST PETERSBURG	1	12	2	9.4		$	470
09	08301	AMERICAN SHOAL LSTA	1	18	2		4.0	$	N
09	08306	BOCA GRANDE RGE REAR LT	1	18	2		7.4	$	22
09	08313	CROOKED RIVER LAS	1	18	2		11.3	$	15
09	08314	DEPOT ST PETERSBURG	1	18	2	8.1		$	450
09	08324	FOWEY ROCKS LIGHT STA	1	18	2		4.0	$	N
09	08329	HILLSBORO LIGHT STA	1	18	2	3.0		$	60
09	08334	KEY WEST LT HOUSE	1	18	2	.8		$	8
09	08341	PONCE DE LEON INL LBSTA	1	18	2		10.0	$	60
09	08342	PONCE DE LEON IN LTSTA	1	18	2		5.0	$	75
09	08344	PORT EVERGLADES LIGHT	1	18	2	.1		$	1
09	08359	VOLUSIA BAR LT HO RES	1	18	2		2.0	$	N

STATE CODE	GSA CONTROL NO.	NAME OF PROPERTY	PROPERTY CODE	USAGE CODE	HOW ACQUIRED	ACREAGE TO NEAREST TENTH		PRESENT-DAY VALUE IN THOUSANDS OF DOLLARS
						URBAN	RURAL	
09	10840	JACKSONVILLE CAP OF PRT	1	18	2	5.6		$ 90
09	11658	LORAN TRANSM STA VENICE	1	18	2		23.0	$ 150
09	08369	CAPE ST GEORGE LH RES	1	18	2		6.5	$ 7
09	08404	SANTA ROSA LBSTA	1	18	2	17.0		$ 34
						44.0	304.2	$ 1904
10	08305	BLYTHE ISL RANGE LIGHTS	1	18	2		50.0	$ 1
10	08320	FORT JACKSON RGE LIGHTS	1	18	2		1.0	$ N
10	08349	ST SIMONS LIGHT	1	18	2	1.0		$ 15
10	08356	TYBEE LIGHT STA	1	18	2	5.7		$ 10
10	10850	ST SIMONS IS LBS	1	18	2		1.2	$ 10
10	08312	COCKSPUR ISLAND LT STA	1	19	2		5.0	$ 1
						6.7	57.2	$ 37

12	08458	CHICAGO LIFEBOAT STA	1	18	2	.1		$	N
12	08714	WAUKEGAN HBR LSTA	1	18	2	.7		$	3
12	10856	WILMETTE HARBOR LB STA	1	18	2	.9		$	5
12	12789	JACKSON PARK LB STA	1	18	2	.3		$	20
12	12804	SOUTH CHICAGO LB STA	1	18	2		1.6	$	40
						2.0	1.6	$	68
13	08577	MICHIGAN CITY LBSTA	1	18	2		.7	$	36
13	12788	INDIANA HBR E PHD LT	1	18	2		.1	$	N
							.8	$	36
17	08388	NEW CANAL LSTA	1	18	2	.3		$	12
17	08395	POINT AU FER REEF STA	1	18	2		1.5	$	2
17	10869	GRAND ISLE LIFEBOAT STA	1	18	2	.1		$	5
							1.5	$	19
18	07878	BAKER ISLAND LS	1	18	2		.1	$	N
18	07881	BASS HAR HD LIGHT STA	1	18	2		2.0	$	1
18	07882	BEAR IS LIGHT STA	1	18	2		2.0	$	1
18	07886	BOON IS LIGHT STA	1	18	2		3.0	$	N

STATE CODE	GSA CONTROL NO.	NAME OF PROPERTY	PROPERTY CODE	USAGE CODE	HOW ACQUIRED	ACREAGE TO NEAREST TENTH		PRESENT-DAY VALUE IN THOUSANDS OF DOLLARS
						URBAN	RURAL	
18	07891	BROWNS HD LIGHT STA	1	18	2		6.0	$ 2
18	07892	BURNT COAT HAR LGT STA	1	18	2		1.0	$ 1
18	07893	BURNT IS LIFEBOAT STA	1	18	2		1.0	$ 1
18	07894	BURNT ISLAND LIGHT STA	1	18	2		5.0	$ 2
18	07905	CUCKOLDS LIGHT STA	1	18	2		7.0	$ N
18	07906	CURTIS ISLAND LT STA	1	18	2		6.0	$ 1
18	07909	DEER IS THOROFARE LT	1	18	2		3.0	$ 1
18	07915	EAGLE ISLAND LIGHT	1	18	2		6.0	$ 1
18	07917	EGG ROCK LIGHT STA	1	18	2		3.0	$ N
18	07920	FORT POINT LIGHT STA	1	18	2		2.1	$ 1
18	07923	GOAT ISL LIGHT STA	1	18	2		3.5	$ N
18	07924	GOOSE ROCKS LIGHT STA	1	18	2		.1	$ N
18	07929	HALFWAY ROCK LIGHT STA	1	18	2		1.5	$ N

18	07931	HERON NECK LTSTA	1	18	2	10.0	$	1
18	07937	LITTLE RIVER LTSTA	1	18	2	15.0	$	3
18	07939	MANANA IS FOG SIG STA	1	18	2	1.0	$	N
18	07940	MARSHALL POINT LTSTA	1	18	2	5.6	$	2
18	07944	MONHEGAN IS LIGHT	1	18	2	2.0	$	N
18	07945	MOOSE PK LIGHT LIFE STA	1	18	2	4.0	$	1
18	07946	MOUNT DESERT ROCK LS	1	18	2	10.0	$	N
18	07948	NASH IS LIGHT STA	1	18	2	4.0	$	1
18	07952	OWLS HEAD LTSTA	1	18	2	17.3	$	3
18	07955	PETI MANAN LT STA	1	18	2	9.0	$	1
18	07958	POND ISLAND LTSTA	1	18	2	10.0	$	2
18	07962	RAM IS LIGHT STA	1	18	2	4.0	$	1
18	07966	SADDLEBACK LEDGE LT STA	1	18	2	1.0	$	N
18	07969	SEGUIN ISL LS	1	18	2	20.0	$	1
18	07972	SPRING PT LEDGE LTSTA	1	18	2	8.3	$	N
18	07980	WEST QUODDY HD LT STA	1	18	2	100.0	$	8
18	07982	WHITEHEAD LIGHT STA	1	18	2	11.1	$	3

STATE CODE	GSA CONTROL NO.	NAME OF PROPERTY	PROPERTY CODE	USAGE CODE	HOW ACQUIRED	ACREAGE TO NEAREST TENTH		PRESENT-DAY VALUE IN THOUSANDS OF DOLLARS
						URBAN	RURAL	
18	07987	WOOD ISLAND LS	1	18	2		8.0	$ 1
18	10610	PROSPECT HARBOR LIGHT	1	18	2		.2	$ N
18	10875	FORT SCAMMEL PT LIGHT	1	18	2		.1	$ N
18	10876	AVERY ROCK LIGHT	1	18	2		.8	$ N
18	10877	LITTLE MARK ISL MON LT	1	18	2		1.0	$ N
18	10878	ISLE AU HAUT LIGHT	1	18	2		.1	$ N
18	10879	CROW ISLAND LIGHT	1	18	2		2.2	$ N
18	10880	LUBEC CHANNEL L HT	1	18	2		9.0	$ N
18	10881	GRINDEL POINT LIGHT	1	18	2		.1	$ N
18	10882	FRANKLIN ISL LIGHT	1	18	2		12.0	$ 1
18	10883	DOG ISLAND LIGHT	1	18	2		.8	$ N
18	10885	BLUE HILL BAY LIGHT	1	18	2		.1	$ N
18	10891	ROCKLAND LIGHT STA	1	18	2		1.1	$ N

18	10895	DAMARISCOVE ISL LBT STA	1	18	2		.5	$	N
18	10897	PORTLAND HEAD LT STA	1	18	2	.7	[illegible]	$	N
18	12366	KENNEBEC RIV LBS WHARF	1	18	2		.2	$	N
18	12369	QUODDY HD LBS LOOKOUT	1	18	2		[illegible]	$	N
18	12757	ABAGADASSET PT RANGES	1	18	2		.1	$	N
18	11651	FT GORGES MILITARY RES	1	19	2	1.5		$	N
18	12370	QUODDY HD LBS OLD	1	19	2		4.9	$	1
						2.2	330.8	$	43
19	08264	GREENBURY POINT LT HO	1	18	2		5.0	$	N
19	08289	PINEY POINT LTSTA	1	18	2	.4	[illegible]	$	N
19	08292	SANDY POINT LT STA	1	18	2		5.0	$	N
19	10901	THOMAS POINT LIGHT STA	1	18	2		5.0	$	N
19	10902	POINT NO POINT LIGHT ST	1	18	2		5.0	$	N
19	10903	CRAIGHILL CH RGE LS	1	18	2		5.0	$	N
19	10906	HOOPER ISLAND L S	1	18	2		5.0	$	N
19	10907	DRUM POINT LIGHT STA	1	18	2		5.0	$	N
						.4	35.0		

STATE CODE	GSA CONTROL NO.	NAME OF PROPERTY	PROPERTY CODE	USAGE CODE	HOW ACQUIRED	ACREAGE TO NEAREST TENTH		PRESENT-DAY VALUE IN THOUSANDS OF DOLLARS
						URBAN	RURAL	
20	07876	ANNISQUAM HARBOR LT STA	1	18	2	6.5		$ 3
20	07887	BORDEN FLATS LT STA	1	18	2		8.8	$ N
20	07889	BOSTON LIGHT STATION	1	18	2		1.0	$ 1
20	07896	CAPE COD LT STA	1	18	2		10.0	$ 5
20	07899	CAPE POGE LIGHT	1	18	2		4.0	$ 1
20	07908	DEER ISLAND LIGHT TOWER	1	18	2			$ N
20	07912	DUMPLING ROCK LIGHT STA	1	18	2		1.0	$ N
20	07916	EASTERN POINT LTSTA	1	18	2	1.0		$ 1
20	07922	GAY HEAD LIGHT	1	18	2		2.0	$ 1
20	07928	PLYMOUTH LT STA	1	18	2		14.0	$ 2
20	07938	LONG PT LT STA	1	18	2		4.0	$ N
20	07947	USCG LORAN TRAN STA NAN	1	18	2		34.5	$ 7
20	07950	NAUSET BEACH LIGHT	1	18	2		1	$ N

20	07951	NOBSKA POINT LIGHT STA	1	18	2	2.1		$	4
20	07953	PALMERS IS LIGHT STA	1	18	2		1.0	$	N
20	07960	RACE POINT LTSTA	1	18	2		16.0	$	1
20	07968	SANKATY HEAD LTSTA	1	18	2		10.0	$	5
20	07975	TEN POUND ISLAND LIGHT	1	18	2		.1	$	N
20	07979	WEST CHOP LT STA	1	18	2		2.1	$	2
20	07985	WINGS NECK LT STA	1	18	2		2.0	$	1
20	07986	WOOD END LT LOOKOUT STA	1	18	2		13.5	$	1
20	10609	CASTLE ROCKS FOG SIGNAL	1	18	2			$	N
20	10616	EAST CHOP LIGHT	1	18	2		.1	$	N
20	10913	LONG ISLAND LIGHT	1	18	2		.1	$	N
20	10914	TARPAULIN COVE LIGHT	1	18	2		4.5	$	1
20	10915	MARBLEHEAD LIGHT	1	18	2	.3		$	N
20	10916	THE GRAVES LTSTA	1	18	2		10.0	$	N
20	10917	CAPE ANN LIGHT STA	1	18	2		50.0	$	5
20	10918	NEWBURYPORT HAR LT	1	18	2	.3		$	N
20	10919	NANTUCKET LIGHT	1	18	2		40.0	$	1

STATE CODE	GSA CONTROL NO.	NAME OF PROPERTY	PROPERTY CODE	USAGE CODE	HOW ACQUIRED	ACREAGE TO NEAREST TENTH		PRESENT-DAY VALUE IN THOUSANDS OF DOLLARS	
						URBAN	RURAL		
20	10924	RACE POINT LBSTA	1	18	2		4.8	$	3
20	10925	HIGHLAND LIFEBOAT STA	1	18	2		.1	$	N
20	10927	ORLEANS LIFEBOAT STA	1	18	2		1.6	$	N
20	10929	GAY HEAD LIFEBOAT STA	1	18	2		.7	$	N
20	10930	MONOMOY POINT LBS	1	18	2		2.1	$	N
20	10931	BOSTON L B S	1	18	2	1.8		$	1
20	10938	NAHANT LIFEBOAT STA	1	18	2	1.0		$	1
20	12363	GURNET LIFEBOAT STATION	1	18	2		.2	$	N
20	12364	GURNET LBS BOATHOUSE	1	18	2		.1	$	N
20	12365	GURNET LBS BOATHOUSE	1	18	2		.5	$	N
20	12367	NED POINT LIGHT	1	18	2		.2	$	N
20	12371	STRAITSMOUTH LI T	1	18	2		1.8	$	N
20	12759	MADDAKET LBS ORIGINAL	1	18	2	2.6		$	1

20	12760	MADDAKET LBS BOATHOUSE	1	18	2	.1		$	N
						15.7	240.9	$	48
21	08421	AU SABLE LIGHT STATION	1	18	2		323.8	$	8
21	08427	BAYFIELD ROCK RANGE LT	1	18	2		2.3	$	1
21	08428	BEAVER IS HBR LS	1	18	2		.9	$	1
21	08431	BELLE ISLE LBSTA	1	18	2	1.7		$	8
21	08434	BIRCH POINT RANGE	1	18	2		3.0	$	2
21	08445	CATH MISSION LT SITE	1	18	2		1.8	$	N
21	08466	COPPER HARBOR RANGE LT	1	18	2		11.4	$	3
21	08467	CRISP POINT LIGHT	1	18	2		15.0	$	4
21	08471	BASE DETROIT	1	18	2	4.1		$	50
21	08485	ESCANABA LIGHT STATION	1	18	2	2.1		$	6
21	08490	FORTY MILE PT LT STA	1	18	2		26.7	$	8
21	08503	GRAND ISLAND LIGHT	1	18	2		91.5	$	6
21	08506	GRANITE ISLAND LIGHT	1	18	2		2.5	$	1
21	08529	HURON BAY LIGHT	1	18	2		3.0	$	2
21	08530	HURON ISLAND LT STATION	1	18	2		42.2	$	N

STATE CODE	GSA CONTROL NO.	NAME OF PROPERTY	PROPERTY CODE	USAGE CODE	HOW ACQUIRED	ACREAGE TO NEAREST TENTH URBAN	ACREAGE TO NEAREST TENTH RURAL	PRESENT-DAY VALUE IN THOUSANDS OF DOLLARS
21	08533	ILE AUX GALET LTSTA	1	18	2		1.8	$ N
21	08551	LITTLE RAPIDS CUT LAS	1	18	2		.9	$ 18
21	08555	LOWER NICOLET RANGE LT	1	18	2		12.7	$ 2
21	08561	MANISTIQUE LT STA DWELL	1	18	2	.2		$ 5
21	08563	MANISTEE LIFEBOAT STA	1	18	2		.8	$ 8
21	08573	MENDOTA LIGHT	1	18	2		.9	$ 1
21	08580	MIDDLE ISLAND LSTA	1	18	2		10.5	$ 11
21	08582	MIDDLE NEEBISH CUT LAS	1	18	2		40.0	$ 15
21	08589	MOON ISLAND LEADING LT	1	18	2		4.0	$ N
21	08607	PAYMENT RANGE	1	18	2		.6	$ 1
21	08616	PIPE IS LIGHTHOUSE RES	1	18	2		.2	$ N
21	08622	POINTE AUX BARQUES LT	1	18	2		.5	$ 5
21	08623	POINT IROQUOIS LTSTA	1	18	2		54.9	$ 20

21	08624	PT OF WOODS RG LTS	1	18	2		.6	$	1
21	08625	KEWEENAW UPPER ENT L S	1	18	2		.9	$	2
21	08626	PORTAGE LB STATION	1	18	2		4.0	$	15
21	08629	PORT HURON LB STA	1	18	2	6.3		$	5
21	08630	PORT SANILAC LIGHT	1	18	2		.1	$	1
21	08637	PRESQUE ISLE RANGE LTS	1	18	2		6.2	$	3
21	08648	ROULEAU PT RGE FR LT	1	18	2	.1		$	N
21	08655	SAGINAW RIVER LSTA	1	18	2	.2		$	2
21	08660	ST JOSEPH LB STATION	1	18	2	.9		$	20
21	08675	SEUL CHOIX POINTE LSTA	1	18	2		6.1	$	4
21	08684	SOUTH FOX ISLAND LT STA	1	18	2		9.6	$	5
21	08687	SOUTH MANITOU IS LTSTA	1	18	2		12.6	$	3
21	08694	STURGEON POINT LIGHT	1	18	2		4.9	$	6
21	08696	SUGAR IS RESERVATIONS	1	18	2		4.5	$	6
21	08701	TAWAS LIFEBOAT STATION	1	18	2		31.3	$	20
21	08708	TRAVERSE CITY AS	1	18	2	77.6		$	30
21	08713	WAUGOSHANCE DAYBEACON	1	18	2		.2	$	N

77639 O—62—21

STATE CODE	GSA CONTROL NO.	NAME OF PROPERTY	PROPERTY CODE	USAGE CODE	HOW ACQUIRED	ACREAGE TO NEAREST TENTH		PRESENT-DAY VALUE IN THOUSANDS OF DOLLARS
						URBAN	RURAL	
21	08717	W NEEBISH ROCK LWR LT	1	18	2		.1	$ 3
21	08720	WHITE RIVER LIGHT	1	18	2		2.9	$ 4
21	10946	CHARLEVOIX LIFEBOAT STA	1	18	2	2.8		$ 8
21	10947	HOLLAND LBS	1	18	2	2.4		$ 2
21	10948	GRAND MARAIS LBS	1	18	2		1.2	$ 5
21	10949	GRAND MARAIS LBS	1	18	2		3.2	$ 16
21	10951	MACKINAC ISLAND LB STA	1	18	2	.2		$ 3
21	10952	MUNISING LIFEBOAT STA	1	18	2		7.1	$ 6
21	10953	MUSKEGON LB STATION	1	18	2	4.5		$ 6
21	11739	ST CLAIR CANAL REAR LT	1	18	2		.1	$ 7
21	12394	PENTWATER LBS	1	18	2		.9	$ 8
21	12775	ASHTABULA LS SWITCH HSE	1	18	2	1.6		$ 2
21	12777	BRUSH POINT RANGE LTS	1	18	2		8.5	$ 10

21	12778	CHEBOYGAN MOORINGS	1	18	2	2.0		$	10
21	12780	DETROIT RIVER LT STA	1	18	2		10.0	$	N
21	12786	HAMMOND LB STATION	1	18	2		2.0	$	10
21	12794	MIDDLE IS BOATHSE SITE	1	18	2		.3	$	1
21	12798	NAUGINWAY ISLAN LIGHT	1	18	2		1.0	$	N
21	12800	SAGINAW BAY RGE FR LT	1	18	2		.2	$	N
21	12801	ST JOSEPH PHD LT STA	1	18	2	.3		$	3
21	12805	SOUTH MANITOU LBSTA	1	18	2		1.2	$	1
21	13808	TAWAS LBS BOATHOUSE SI	1	18	2	16.0		$	28
21	13809	TAWAS LBS FOG SIGNAL	1	18	2	3.8		$	7
21	13810	TAWAS LBS TRAILER SITE	1	18	2	8.6		$	4
21	13811	WINTER POINT RANGE LTS	1	18	2		3.8	$	N
21	08592	NEEBISH E RANGE LIGHT	1	19	2		1.2	$	1
						135.4	776.6	$	454

STATE CODE	GSA CONTROL NO.	NAME OF PROPERTY	PROPERTY CODE	USAGE CODE	HOW ACQUIRED	ACREAGE TO NEAREST TENTH		PRESENT-DAY VALUE IN THOUSANDS OF DOLLARS
						URBAN	RURAL	
22	08597	NORTH SUPERIOR LBSTA	1	18	2	1.2		$ 4
22	08689	SPLIT ROCK LTSTA	1	18	2		7.6	$ 3
22	08710	TWO HARBORS LIGHT STA	1	18	2		1.0	$ 1
22	11691	DULUTH LIFEBOAT STATION	1	18	2	.9		$ 3
22	11692	DULUTH LIFEBOAT STATION	1	18	2	.9		$ 3
22	13048	N SUPERIOR LBS DWELL	1	18	2	.3		$ 3
						3.3	8.6	$ 17
28	07934	ISLES OF SHOALS LS	1	18	2		1.0	$ N
28	07959	PORTSMOUTH HARBOR LTSTA	1	18	2	3.1		$ 1
						3.1	1.0	$ 1
29	08046	ELBOW OF CROSS LE LT	1	18	2		2.8	$ N
29	08053	GREAT BEDS LIGHT	1	18	2		8.8	$ N
29	08069	NEWARK BAY LIGHT	1	18	2		.2	$ N

29	08109	NEWARK BAY LIGHT 9	1	18	2		.2	$	N
29	08111	ARTHUR KILL LIGHT 10	1	18	2		.7	$	N
29	08115	ARTHUR KILL LIGHT 14	1	18	2		.7	$	N
29	08116	NEWARK BAY LIGHT 15	1	18	2		.2	$	N
29	08117	KILL VAN KULL LIGHT 16	1	18	2	.2		$	N
29	08119	KILL VAN KULL LIGHT 18	1	18	2	.2		$	N
29	08121	NEWARK BAY LIGHT 19	1	18	2		.2	$	N
29	08124	NEWARK BAY LIGHT 22	1	18	2		.7	$	N
29	08190	MIAH MAULL SHOAL LS	1	18	2		2.8	$	N
29	08202	SEA GIRT LIGHT	1	18	2		V	$	N
29	08203	SHIP JOHN SHOAL LT STA	1	18	2		5.0	$	N
29	08231	STORY FLATS SITE	1	18	2	.7		$	N
29	11285	LITTLE TINICUM I RG RL	1	18	2	.1		$	N
						1.2	22.3		
31	08030	BARBER POINT LIGHT	1	18	2		.1	$	N
31	08031	BAR BEACH LIGHT	1	18	2		.7	$	N
31	08034	BLUFF POINT LIGHT	1	18	2		.1	$	N

STATE CODE	GSA CONTROL NO.	NAME OF PROPERTY	PROPERTY CODE	USAGE CODE	HOW ACQUIRED	ACREAGE TO NEAREST TENTH		PRESENT-DAY VALUE IN THOUSANDS OF DOLLARS	
						URBAN	RURAL		
31	08039	CEDAR ISLAND LIGHT	1	18	2		.4	$	N
31	08042	COLD SPRING HARBOR LT	1	18	2		.7	$	N
31	08043	COLLEGE PT REEF LT	1	18	2		.7	$	N
31	08047	ELM TREE RGE FR LT	1	18	2	.1		$	N
31	08050	UPPER HUDSON RIV LT 42	1	18	2		1.0	$	N
31	08052	GANGWAY ROCK LIGHT	1	18	2		.7	$	N
31	08054	GREAT KILLS LIGHT	1	18	2		.2	$	N
31	08055	MIDDLE HUDSON RIV LT 38	1	18	2		.7	$	N
31	08056	HART ISLAND LIGHT	1	18	2		.7	$	N
31	08061	KINGSTON FLATS LIGHT	1	18	2		.7	$	N
31	08062	LAWRENCE POINT LEDGE LT	1	18	2	.7		$	N
31	08068	NEGRO POINT LIGHT	1	18	2	.1		$	N
31	08072	NO BROTHER ISL NO LIGHT	1	18	2	.2		$	N

31	08074	OLD ORCHARD SHOAL LT	1	18	2	.7		$	N
31	08076	POINT AU ROCHE LIGHT	1	18	2		.1	$	N
31	08077	PORT CHESTER HBR CH LT	1	18	2		.7	$	N
31	08078	PORT CHESTER LIGHT	1	18	2		.7	$	N
31	08080	SAND SPIT LIGHT	1	18	2		.7	$	N
31	08081	SANDS POINT LIGHT	1	18	2		.7	$	N
31	08086	SUNKEN MEADOW LIGHT	1	18	2		.2	$	N
31	08099	SAG HARBOR LIGHT 3	1	18	2		.7	$	N
31	08101	FLUSHING BAY LIGHT 6	1	18	2	.7		$	N
31	08102	WHITEHALL NARROWS LT 4	1	18	2		.5	$	N
31	08103	LOWER HUDSON RIV LT 6	1	18	2		.7	$	N
31	08104	WHITEHALL NARROWS LT 6	1	18	2		.7	$	N
31	08105	LOWER HUDSON RIV LT 7	1	18	2		.7	$	N
31	08107	LOWER HUDSON RIV LT 11	1	18	2		.7	$	N
31	08112	LOWER HUDSON RIV LT 18	1	18	2	.7		$	N
31	08113	LOWER HUDSON RIV LT 19	1	18	2		1	$	N
31	08118	LOWER HUDSON RIV LT 25	1	18	2		.7	$	N

STATE CODE	GSA CONTROL NO.	NAME OF PROPERTY	PROPERTY CODE	USAGE CODE	HOW ACQUIRED	ACREAGE TO NEAREST TENTH		PRESENT-DAY VALUE IN THOUSANDS OF DOLLARS	
						URBAN	RURAL		
31	08120	WHITEHALL NARROWS LT 18	1	18	2		.5	$	N
31	08122	LOWER HUDSON RIV LT 27	1	18	2		.1	$	N
31	08125	LOW HUDSON RIVER LT 34	1	18	2		.7	$	N
31	08126	WHITEHALL NARROWS LT 22	1	18	2		.5	$	N
31	08128	WHITEHALL NARROWS LT 24	1	18	2		1.0	$	N
31	08131	WHITEHALL NARROWS LT 26	1	18	2		.1	$	N
31	08133	WHITEHALL NARROWS LT 28	1	18	2		.2	$	N
31	08135	WHITEHALL NARROWS LT 30	1	18	2		.2	$	N
31	08136	MIDDLE HUDSON F LT 24	1	18	2		.2	$	N
31	08139	MIDDLE HUDSON RIV LT 32	1	18	2		.7	$	N
31	08142	MIDDLE HUDSON RIV LT 41	1	18	2		1.1	$	N
31	08143	MIDDLE HUDSON RIV LT 49	1	18	2		6.5	$	N
31	08144	MIDDLE HUDSON RIV LT 52	1	18	2		.7	$	N

31	08147	MIDDLE HUDSON RIV LT 62	1	18	2	.7	$	N
31	08148	MIDDLE HUDSON RIV LT 63	1	18	2	.7	$	N
31	08149	MID GROUND FL W CH LT 2	1	18	2	.7	$	N
31	08150	MIDDLE HUDSON RIV LT 74	1	18	2	.7	$	N
31	08151	UPPER HUDSON RIV LT 1	1	18	2	1.1	$	N
31	08153	UPPER HUDSON RIV LT 6	1	18	2	.7	$	N
31	08154	UPPER HUDSON RIV LT 9	1	18	2	.9	$	N
31	08155	UPPER HUDSON RIV LT 13	1	18	2	.7	$	N
31	08156	UPPER HUDSON RIV LT 17	1	18	2	.7	$	N
31	08158	UPPER HUDSON RIV LT 22	1	18	2	.7	$	N
31	08159	UPPER HUDSON RIV LT 27	1	18	2	.7	$	N
31	08160	UPPER HUDSON RIV LT 31	1	18	2	.7	$	N
31	08164	UPPER HUDSON RIV LT 47	1	18	2	.7	$	N
31	08167	UPPER HUDSON RIV LT 60	1	18	2	.7	$	N
31	08168	UPPER HUDSON RIV LT 65	1	18	2	1.0	$	N
31	08181	EXECUTION ROCKS LT STA	1	18	2	.2	$	N
31	08188	LATIMER REEF LIGHT	1	18	2	8.8	$	N

STATE CODE	GSA CONTROL NO.	NAME OF PROPERTY	PROPERTY CODE	USAGE CODE	HOW ACQUIRED	ACREAGE TO NEAREST TENTH		PRESENT-DAY VALUE IN THOUSANDS OF DOLLARS	
						URBAN	RURAL		
31	08196	ORIENT POINT LIGHT	1	18	2		1.0	$	N
31	08199	ROBBINS REEF LT STA	1	18	2	8.8		$	N
31	08200	ROMER SHOAL LT STA	1	18	2	1.0		$	N
31	08201	SAUGERTIES LIGHT	1	18	2		1.0	$	N
31	08205	STEPPING STONES LT STA	1	18	2		.7	$	N
31	08208	STRATFORD SHOAL LT STA	1	18	2		1.0	$	N
31	08209	TARRYTOWN LIGHT STA	1	18	2		.7	$	N
31	08210	THROGS NECK LT STA	1	18	2	.4		$	N
31	08180	ESOPUS MEADOWS LT STA	1	18	2		N	$	N
31	08424	BASE BUFFALO	1	18	2	29.6		$	200
31	08436	BRADDOCK POINT LIGHT	1	18	2		.8	$	1
31	08450	CHAUMONT HBR LT	1	18	2		.1	$	N
31	08454	CHERRY ISLAND LIGHT	1	18	2		.1	$	N

31	08478	DUNKIRK LTSTA	1	18	2	3.9		$	5
31	08495	GALLOO ISLAND LTSTA	1	18	2		30.8	$	7
31	08504	GRAND IS RANGE REAR LT	1	18	2		.1	$	1
31	08602	OSWEGO LB STATION	1	18	2	1.8		$	20
31	08643	ROCHESTER LBS	1	18	2	2.8		$	15
31	08644	ROCHESTER LBS DWELLING	1	18	2	3.3		$	20
31	08646	ROCK ISLAND LIGHT STA	1	18	2		4.0	$	4
31	08653	SACKETS HARBOR GHT	1	18	2		.2	$	10
31	08679	SISTER ISLANDS LIGHT	1	18	2		.3	$	N
31	08680	SODUS OUTER L S	1	18	2		3.4	$	15
31	08695	STONY POINT LIGHT	1	18	2		.3	$	4
31	08697	SUNKEN ROCK LIGHT	1	18	2		.3	$	N
31	08703	THIRTY MILE PT LT STA	1	18	2		3.3	$	2
31	08705	TIBBETTS POINT LTSTA	1	18	2		3.0	$	3
31	11001	GALLOO ISLAND BOAT STA	1	18	2		3.4	$	2
31	11002	NIAGARA LB STATION	1	18	2		2.5	$	10
31	12781	EAST CHARITY SHOAL LT	1	18	2		.9	$	N

STATE CODE	GSA CONTROL NO.	NAME OF PROPERTY	PROPERTY CODE	USAGE CODE	HOW ACQUIRED	ACREAGE TO NEAREST TENTH URBAN	ACREAGE TO NEAREST TENTH RURAL	PRESENT-DAY VALUE IN THOUSANDS OF DOLLARS
31	12784	FORT NIAGARA LT STATION	1	18	2		1.1	$ 7
31	12799	NIAGARA LBS LOOKOUT TWR	1	18	2		.1	$ N
31	12803	SODUS PT LT CONTROL STA	1	18	2		.3	$ 3
31	13047	GRAND IS RNG FR LT	1	18	2		.1	$ 6
						54.8	106.7	$ 335
32	08237	BODIE ISLAND LIGHT	1	18	2		.2	$ N
32	11015	CURRITUCK SOUND LTS	1	18	2		1.5	$ N
32	11016	NOR RIVER LIGHTS 9 10	1	18	2		1.0	$ N
32	11017	ROANOKE MARSHES LS	1	18	2		30.0	$ N
32	11019	PEA ISLAND LIFEBOAT STA	1	18	2		10.0	$ N
32	11025	CHICAMACOMICO LBSTA	1	18	2		10.9	$ 26
							53.6	$ 26

34	08423	BALLAST ISLAND LIGHT	1	18	2		.9	$	2
34	08460	CLEVELAND MOORINGS	1	18	2	1.3		$	75
34	08487	FAIRPORT HBR LBS	1	18	2	4.8		$	16
34	08514	GREEN ISLAND LT	1	18	2		1.3	$	1
34	08567	MARBLEHEAD LT STATION	1	18	2		3.3	$	8
34	08706	TOLEDO DEPOT	1	18	2		;9	$	5
34	08707	TOLEDO HARBOR LSTA	1	18	2		1.6	$	N
34	11040	LORAIN LIFEBOAT STA	1	18	2	1.0		$	10
34	11041	ASHTABULA LIFEBOAT STA	1	18	2	.3		$	8
34	11042	CLEVELAND LIFEBOAT STA	1	18	2	.3		$	10
34	11742	SANDUSKY INNER R LIGHTS	1	18	2		11.9	$	N
34	12790	MANHATTAN FRONT RGE LT	1	18	2		.9	$	5
34	12791	MANHATTAN REAR RANGE LT	1	18	2		.2	$	2
34	12802	SANDUSKY BAY LSTA RG LT	1	18	2		11.9	$	N
						7.7	32.9	$	142
36	08899	DEPOE BAY MOORINGS	1	18	2		.5	$	N
36	08901	EMPIRE ELECT REP SHOP	1	18	2	.4		$	N

STATE CODE	GSA CONTROL NO.	NAME OF PROPERTY	PROPERTY CODE	USAGE CODE	HOW ACQUIRED	ACREAGE TO NEAREST TENTH URBAN	ACREAGE TO NEAREST TENTH RURAL	PRESENT-DAY VALUE IN THOUSANDS OF DOLLARS	
36	11049	TONGUE POINT BASE	1	18	2	1.0		$	N
36	12400	COQUILLE RIVER LBSTA	1	18	2		.9	$	N
36	08870	DESDEMONA SANDS LIGHT	1	18	2		10.0	$	N
36	08837	WILLAMETTE R LHTHSE RES	1	19	2		.5	$	N
						1.4	11.9		
37	08213	CHESTER RANGE FRONT LT	1	18	2		.3	$	N
							.3		
38	07884	BLOCK ISLAND NORTH LT	1	18	2		33.7	$	3
38	07927	GULL ROCKS LTSTA	1	18	2		.3	$	N
38	07957	POMHAM ROCKS LT STA	1	18	2		.5	$	1
38	07964	ROSE ISLAND LIGHT STA	1	18	2		1.5	$	1
38	07967	SAKONNET LIGHT STA	1	18	2		8.8	$	N
38	10886	PEMAQUID POINT LIGHT	1	18	2		.1	$	N

38	11056	BLOCK IS LIFEBOAT STA	1	18	2		1.6	$	1
38	11058	GREEN HILL LBS INACTIVE	1	18	2		1.1	$	1
38	11059	CASTLE ISLAND LIGHT	1	18	2		1.0	$	N
							48.6	$	7
39	08304	BARNWELL PLACE RANGE LT	1	18	2		.3	$	N
39	08310	CHARLESTON LIGHT CG	1	18	2		472.0	$	N
39	08328	GEORGETOWN LIGHT STA	1	18	2		7.4	$	1
39	08358	JONES IS VENUS PT LH RE	1	18	2		1.0	$	N
39	11063	SAMPIT RI ENG WHARF	1	18	2		3.3	$	N
							484.0	$	1
42	08365	BRAZOS SANTIAGO LT STA	1	18	2	10.0		$	N
42	08372	CORPUS CHRISTI DEPOT	1	18	2	3.0		$	3
42	08397	PORT ISABEL LBSTA	1	18	2		10.1	$	20
42	08398	PORT OCONNOR LBSTA	1	18	2		12.0	$	12
42	11070	FREEPORT LBSTA	1	18	2	2.1		$	2
42	11071	SABINE LBS FORMER	1	18	2		2.8	$	3
42	08375	GALVESTON LB STA RES	1	19	2	7.6		$	76

STATE CODE	GSA CONTROL NO.	NAME OF PROPERTY	PROPERTY CODE	USAGE CODE	HOW ACQUIRED	ACREAGE TO NEAREST TENTH URBAN	ACREAGE TO NEAREST TENTH RURAL	PRESENT-DAY VALUE IN THOUSANDS OF DOLLARS
42	08384	MATAGORDA LT RES	1	19	2			$ N
42	08385	MATAGORDA LT RES	1	19	2		5.0	$ 1
						22.7	29.9	$ 117
44	08059	ISLE LA MOTTE LIGHT	1	18	2		.1	$ N
44	08060	JUNIPER ISLAND LIGHT	1	18	2		N	$ N
44	08066	MAXFIELD POINT LIGHT	1	18	2		N	$ N
44	08071	NEWPORT WHARF LIGHT	1	18	2		N	$ N
44	08088	WHIPPLE POINT LIGHT	1	18	2		N	$ N
44	08093	WHITEHALL NARROWS LT 1	1	18	2		.5	$ N
44	08110	WHITEHALL NARROWS LT 9	1	18	2		.2	$ N
44	08114	WHITEHALL NARROWS LT 13	1	18	2		.6	$ N
44	08123	WHITEHALL NARROWS LT 21	1	18	2		.5	$ N
44	08140	WHITEHALL NARROWS LT 35	1	18	2		.1	$ N
							2.0	

45	08250	CHINCOTEAGUE INLET LT	1	18	2	1.0	$	N
45	08269	JONES POINT LIGHT	1	18	2	1.1	$	N
45	11082	SMITH POINT LS	1	18	2	5.0	$	N
45	11084	WOLF TRAP LIGHT STA	1	18	2	5.0	$	N
45	11086	TANGIER SOUND LS	1	18	2	5.0	$	N
45	11089	THIMBLE SHOAL LS	1	18	2	5.0	$	N
45	11091	OLD PLANTATION FLAT LS	1	18	2	5.0	$	N
						27.1		
46	08882	POINT MONROE LIGHT	1	18	2	.1	$	~~N~~ 2
46	08885	SEMIAHMOO LIGHT	1	18	2	10.0	$	~~N~~ 1
46	08892	BURROWS ISLAND LSTA	1	18	2	48.7	$	~~N~~ 13
46	08903	GRAYS HARBOR LBSTA	1	18	2	1.4	$	~~N~~ 1c
46	08909	MARROWSTONE PT LT STA	1	18	2	9.0	$	~~N~~ 2
46	08918	POINT WILSON LIGHT STA	1	18	2	5.3	$	~~N~~ 2
46	10535	WILLAPA BAY LT&LB STA	1	18	2	.4	$	N
46	11108	ADMIRALTY HEAD RESERV	1	18	2	1.2	$	~~N~~ 1
46	08871	DOFFLEMYER POINT LIGHT	1	18	2	N	$	~~N~~ 1

77629 O—62—22

STATE CODE	GSA CONTROL NO.	NAME OF PROPERTY	PROPERTY CODE	USAGE CODE	HOW ACQUIRED	ACREAGE TO NEAREST TENTH		PRESENT-DAY VALUE IN THOUSANDS OF DOLLARS
						URBAN	RURAL	
46	08881	POINT HUDSON LIGHT	1	18	2		N	$ N /
46	08867	BUSH POINT LIGHT	1	18	2		.1	$ N /
46	08832	THREE TREE POINT LIGHT	1	18	2		.7	$ N /
							76.9	35
48	08416	ALGOMA PIERHEAD LTSTA	1	18	2	.4		$ 2
48	08418	ASHLAND BREAKWATER LSTA	1	18	2	.2		$ 2
48	08422	BAILEYS HARBOR RANGE LT	1	18	2		4.4	$ 1
48	08425	BOYER BLUFF LIGHT	1	18	2		.1	$ 1
48	08447	CHAMBERS ISLAND LT STA	1	18	2	40.0		$ 20
48	08479	DUNLAP REEF LIGHT	1	18	2		.2	$ N
48	08507	GRASSY ISLAND LIGHTS	1	18	2	.4		$ 1
48	08515	GREEN ISLAND LIGHT	1	18	2		1.6	$ 1
48	08540	ELECTRONIC REPAIR SHOP	1	18	2	1.1		$ 15

48	08585	MILWAUKEE LIFEBOAT STA	1	18	2	1.2		$	7
48	08631	PORT WASHINGTON LT STA	1	18	2	.3		$	3
48	08638	RACINE LIFEBOAT STATION	1	18	2	.6		$	12
48	08677	SHERWOOD POINT LT STA	1	18	2	1.4		$	3
48	08693	STURGEON BAY CANAL LBS	1	18	2	1.3		$	~~10~~ 10
48	11122	KENOSHA LIFEBOAT STA	1	18	2	1.0		$	5
48	11124	TWO RIVERS LB STATION	1	18	2		.2	$	8
48	12406	NORTH CUT LT STA RES	1	18	2		.1	$	N
48	12774	ASHLAND BKW LS BOATHSE	1	18	2	.1		$	1
48	13806	FOX RIVER LT ATT STA	1	18	2	.1		$	6
						48.1	6.6	$	~~98~~ 97
50	60310	BIORKA ISLAND LORSTA	1	18	2		20.6	$	N
							20.6		
51	60526	BARBERS POINT LIGHT	1	18	2		5.0	$	10
51	60527	NAWILIWILI LTSTA	1	18	2		3.2	$	1
51	60528	KA LAE LIGHT	1	18	2		10.2	$	2
51	60529	KAILUA LIGHT	1	18	2		2.9	$	25

STATE CODE	GSA CONTROL NO.	NAME OF PROPERTY	PROPERTY CODE	USAGE CODE	HOW ACQUIRED	ACREAGE TO NEAREST TENTH		PRESENT-DAY VALUE IN THOUSANDS OF DOLLARS	
						URBAN	RURAL		
51	60530	KAUMALAPAU LIGHT	1	18	2		2.3	$	N
51	60532	HANAMANIOA LIGHT	1	18	2		2.0	$	N
51	60534	LEHUA ROCK LIGHT	1	18	2		277.0	$	1
51	60536	DIAMOND HEAD LIGHT	1	18	2	2.2		$	82
51	60537	MAKAPUU PT LIGHT	1	18	2		30.5	$	51
51	60543	KILAUEA PT LSTA	1	18	2		36.0	$	4
51	60545	LORSTA MOLOKAI	1	18	2		261.0	$	1
51	60546	PAUWELA POINT LIGHT STA	1	18	2		3.4	$	1
51	60548	KAUIKI HEAD LIGHT	1	18	2		1.0	$	1
51	60552	KUKII POINT LIGHT	1	18	2		.4	$	N
51	60553	KAHALA POINT LIGHT	1	18	2		4.5	$	8
51	60554	MAHUKONA LIGHT	1	18	2		3.0	$	N
51	60555	NAPOOPOO LIGHT	1	18	2		2.9	$	1

51	60556	MOLOKINI ISLAND LIGHT	1	18	2		18.5	$	N
51	60557	LAAU POINT LIGHT	1	18	2		51.0	$	1
51	60558	LAHAINA LIGHT	1	18	2	.1		$	1
51	60559	KOKOLE LIGHT	1	18	2		5.6	$	2
51	60560	HANAPEPE LIGHT	1	18	2	10.8		$	6
51	60561	MAKAHUENA POINT LIGHT	1	18	2		5.0	$	47
51	60562	KAUNAKAKAI REAR LIGHT	1	18	2		.2	$	5
51	60563	KAUNAKAKAI FRONT LIGHT	1	18	2		3.6	$	6
51	60564	KAENA POINT LIGHT	1	18	2		1.0	$	N
51	60565	CAPE KAEA LIGHT	1	18	2		5.4	$	1
51	60566	PAUKAA POINT LIGHT	1	18	2		.2	$	1
51	60567	MCGREGOR PT DAYBEACON	1	18	2		1.3	$	N
51	60569	KAUNA POINT LIGHT	1	18	2		10.5	$	N
51	60570	KEAHOLE POINT LIGHT	1	18	2		12.0	$	N
51	60571	KUHIO BAY REAR LIGHT	1	18	2	.1		$	1
51	60572	KUKUIHAELE LIGHT	1	18	2		.4	$	N
51	60573	KAHOOLAWE SW PT LIGHT	1	18	2		23.3	$	N

STATE CODE	GSA CONTROL NO.	NAME OF PROPERTY	PROPERTY CODE	USAGE CODE	HOW ACQUIRED	ACREAGE TO NEAREST TENTH		PRESENT-DAY VALUE IN THOUSANDS OF DOLLARS
						URBAN	RURAL	
51	60574	HAWEA PT LIGHT	1	18	2		10.0	$ 2
51	60575	NAKALELE POINT LIGHT	1	18	2		4.0	$ 1
51	60577	WAIAKEA LIGHT	1	18	2	.1		$ 2
51	60578	LAUPAHOEHOE PT LIGHT	1	18	2		1.4	$ 1
						13.3	798.7	$ 265
81	11657	NAVASSA ISLAND LIGHT	1	18	2		1.8	$ 1
81	60614	BASE SAN JUAN	1	18	2	7.9		$ 800
81	60615	CUCARACHA LIGHT	1	18	2		.1	$ N
81	60617	JOBOS HARBOR LIGHT	1	18	2		5.9	$ N
81	60618	CABRAS ISLAND LIGHT	1	18	2		20.0	$ 4
81	60621	CULEBRITA IS LIGHT	1	18	2		.4	$ 1
81	60622	POINT JIGUERO LIGHT	1	18	2		2.5	$ 3
81	60624	PORT FERRO LIGHT	1	18	2		1.7	$ 1

81	60632	GUANICA LIGHT	1	18	2		2.8	$	3
						7.9	35.2	$	813
91	11654	GUANTANAMO BAY DEPOT	1	18	2		.2	$	1
91	11655	CAPE MALA LIGHT STA	1	18	2		13.7	$	1
							13.9	$	2
									5739
						428.0	3604.9	$	~~5703~~

PART VIII
FEDERAL PUBLIC DOMAIN PROPERTIES

Estimated Evaluations of Federal Public Domain Acreage, Including Mineral Resources, as of June 30, 1961

Recapitulation

	Acres	Value (in thousands)
The United States	718, 567, 225. 65	$11, 949, 362
Mineral resources		1, 885, 670
Total		13, 835, 032
Territories and possessions		
Mineral resources		3, 200, 000
Total		3, 200, 000
Grand total	718, 567, 225. 65	17, 035, 032

Estimated value of Federal public domain properties

[Dollar amounts in thousands]

Department, agency, or bureau	United States				Territories and possessions				Subtotal	Grand total
	Acres	Value of land	Value of structures, facilities, and improvements	Total	Acres	Value of land	Value of structures, facilities, and improvements	Total		
Agriculture:										
Agricultural Research Service										
Forest Service										
Soil Conservation Service										
Total, Department of Agriculture	160, 354, 276	$6, 562, 740	(1)	$6, 562, 740					$6, 562, 740	$6, 562, 740
Commerce: Coast and Geodetic Survey	290. 3	345	$115	460					460	460
Defense:										
Department of the Army	4, 552, 049	71, 321	(1)	71, 321					71, 321	
Department of the Navy	2, 284, 855	81, 436	(1)	81, 436					81, 436	
Department of the Air Force	8, 908, 303	29, 222	(1)	29, 222					29, 222	
Total, Departments of the Army, Navy, and Air Force	15, 745, 207	181, 979	(1)	181, 979					181, 979	181, 979
Corps of Engineers, civil functions	794, 694	11, 442	(1)	11, 442					11, 442	11, 442
Health, Education, and Welfare	651	461	25, 203	25, 664					25, 664	25, 664
Interior:										
Bonneville Power Administration										
Bureau of Indian Affairs										
Bureau of Land Management										
Bureau of Mines										
Bureau of Reclamation										
Fish and Wildlife Service										
Geological Survey										
National Park Service										
Alaska Railroad										
Total, Department of the Interior	538, 453, 105. 3	5, 166, 634	[1] 1, 212, 912	6, 379, 546					6, 379, 546	6, 379, 546

Justice: Bureau of Prisons	3,664.3	493	10,614	11,107					11,107	11,107
Post Office Department	.75	2	132	134					134	134
Treasury: U.S. Coast Guard	66,706.1	2,951	19,166	22,117					22,117	22,117
Atomic Energy Commission	3,043,663.4	16,063	184,764	200,827					200,827	200,827
Federal Aviation Agency	98,152.3	2,214	55,224	57,438					57,438	57,438
General Services Administration	18.4	2,410	4,624	7,034					7,034	7,034
International Boundary and Water Commission, United States and Mexico (U.S. Section)	3,535.20	17	26	43					43	43
Veterans' Administration	3,261.60	1,611	35,710	37,321					37,321	37,321
Mineral resources value of the public domain				1,885,670				$3,200,000	5,085,670	5,085,670
Total	718,567,225.65	11,949,362	1,548,490	15,383,522				3,200,000	18,583,522	18,583,522

[1] Buildings, structures, and facilities computed at acquisition (known or estimated) cost, and these figures are included in the Federal realty section of this report.

DEPARTMENT OF AGRICULTURE,
Washington, D.C., October 25, 1961.

Hon. WILLIAM L. DAWSON,
Chairman, Committee on Government Operations,
House of Representatives.

DEAR MR. DAWSON: In response to your letter of March 13 we attach a table showing by State the acreage and estimated evaluation of the public domain realty administered by this Department as of June 30, 1961.

During the fiscal year 1961 land exchanges, transfers to and from other Federal agencies, homestead, mining, and other patents, and miscellaneous adjustments increased the public domain under this Department's control by 34,671 acres and reduced it by 12,067 acres, resulting in a net increase of 22,604 acres over last year.

The valuation data shown in the table are based upon those previously reported with adjustments to reflect acquisitions and disposals during the fiscal year. They represent the best available estimates of the commercial value of public domain land and timber in terms of fair market value. They do not include the mineral resources owned by the Government, nor do they include certain public values that are not readily appraisable such as water production.

If we can be of further assistance in this matter, please let us know.

Sincerely yours,

JOSEPH M. ROBERTSON,
Administrative Assistant Secretary.

Area and estimated market value of public domain realty, 1961, U.S. Department of Agriculture [1]

State	Area June 30, 1961	Value June 30, 1961	State	Area June 30, 1961	Value June 30, 1961
	Acres	*Thousands*		*Acres*	*Thousands*
Alabama	25,119	$2,597	Montana	16,695,540	$181,753
Alaska	20,741,991	72,086	Nebraska	218,904	1,847
Arizona	11,396,504	132,530	Nevada	5,056,193	19,773
Arkansas	1,030,615	90,713	New Mexico	8,692,014	83,071
California	19,666,409	1,624,308	North Dakota	103,530	1,035
Colorado	13,714,782	136,230	Oklahoma	8,883	60
Florida	162,142	4,330	Oregon	14,421,790	2,394,948
Idaho	19,959,985	361,022	South Dakota	1,201,949	30,667
Illinois	420	4	Utah	7,720,751	56,230
Louisiana	278	9	Washington	9,447,585	1,295,877
Michigan	267,037	3,732	Wisconsin	7,962	41
Minnesota	1,140,796	13,491	Wyoming	[2] 8,669,671	[2] 56,354
Mississippi	1,670	21			
Missouri	1,756	11	Total, United States	160,354,276	6,562,740

[1] Includes national forests, Bankhead-Jones title III lands, and research and demonstration areas.
[2] Does not include certain areas of public domain lands in Eden Valley irrigation project administered under law as acquired land.

U.S. DEPARTMENT OF COMMERCE,
COAST AND GEODETIC SURVEY,
Washington, D.C., November 14, 1961.

Hon. WILLIAM L. DAWSON,
Chairman, Executive and Legislative Subcommittee of the Committee on Government Operations, House of Representatives, Washington, D.C.

DEAR MR. DAWSON: Furnished in response to your letter dated March 13, 1961, is the attached information on public domain land held by this Bureau.

If additional information is required, we will be glad to comply with your request.

Sincerely yours,

JAMES C. TISON, JR.,
Rear Admiral, Coast and Geodetic Survey,
Acting Director.

Tucson Magnetic Observatory

1. Number of acres and location:
   a. Acres: 173.
   b. Location: Tucson, Puma County, Ariz.
2. Description of property:
   a. Land: Desert land located 10 miles east of Tucson.
   b. Buildings, all permanent:

Type	*Number*	*Floor space (square feet)*
Office	1	1, 200
Houses	2	2, 766
Storage	3	778
Observatories	9	2, 747
Total	15	7, 491

   c. Facilities, all permanent:
      Fencing, 4,400 feet.
      Gasoline storage tank, 280 gallons.
      Well, 200 feet, with 5,000-gallon storage tank.
      Electrical distribution system.
      Sewage system.
3. Use of land and buildings: Primary magnetic observatory and seismograph station.
4. Evaluation of land and buildings:

a. Land	$310, 000
b. Buildings	53, 000
c. Facilities	7, 000
Total	370, 000

Sitka Magnetic Observatory

1. Number of acres and location:
   a. Acres: 117.37.
   b. Location: Sitka, Baranoff Island, Alaska.
2. Description of property:
   a. Land: Wooded land on northern outskirts of Sitka.
   b. Buildings, all permanent:

Type	*Number*	*Floor space (square feet)*
Houses	2	4, 551
Storage	1	323
Service	1	252
Observatory	3	2, 167
Total	7	7, 293

   c. Facilities, all permanent:
      Electrical distribution system.
      Roads and bridges.
      Sewage system.
      Water system.
3. Use of land and buildings: A primary magnetic observatory and seismological station.
4. Evaluation of lands and buildings:

a. Land	$35, 191
b. Buildings	51, 000
c. Facilities	4, 000
Total	90, 191

Department of Defense

Acreage and estimated current value of public domain lands used for military and civil functions, by location, as of June 30, 1961

[Dollar amounts in thousands]

Location	Military functions		Civil functions	
	Acres	Estimated value	Acres	Estimated value
Total	15, 745, 207	$181, 979	794, 694	$11, 442
Alabama	33, 411	1, 636	112	2
Alaska	1, 052, 773	1, 429	492	2
Arizona	3, 534, 937	10, 605	28, 436	85
Arkansas	320	43	31, 015	3, 520
California	2, 499, 128	57, 790	17, 834	1, 373
Colorado	60, 953	537	432	22
Florida	153, 240	76, 428	127	11
Idaho	430, 668	2, 584	7, 793	548
Iowa			7	4
Kansas	24, 970	2, 088		
Louisiana			6, 703	134
Michigan	2, 508	45	322	6
Minnesota			234, 837	1, 644
Mississippi	35	7		
Missouri			55	3
Montana	1, 919	267	421, 429	2, 107
Nebraska	20	2	10	(1)
Nevada	3, 234, 687	9, 578	976	5
New Mexico	2, 717, 898	10, 871	2, 891	12
North Dakota			6, 728	34
Ohio	8	2		
Oklahoma	53, 845	323	1, 473	9
Oregon	46, 072	415	16, 422	1, 418
South Dakota	8, 831	38	9, 367	38
Utah	1, 827, 423	6, 853		
Washington	28, 843	160	7, 233	465
Wisconsin	9, 188	184		
Wyoming	23, 530	94		

[1] Less than $500.

Department of Defense

Acreage and estimated current value of public domain lands used for military functions, by military department and location, as of June 30, 1961

[Dollar amounts in thousands]

Location	Department of Defense		Army		Navy		Air Force	
	Acres	Estimated value	Acres	Estimated value	Acres	Estimated value	Acres	Estimated value
Total	15,745,207	$181,979	4,552,049	$71,321	2,284,855	$81,436	8,908,303	$29,222
Alabama	33,411	1,636	33,411	1,636				
Alaska	1,052,773	1,429	136,709	256	127,473	321	788,591	852
Arizona	3,534,937	10,605	970,419	2,911			2,564,518	7,694
Arkansas	320	43	320	43				
California	2,499,128	57,790	710,431	51,278	1,687,656	6,208	101,041	304
Colorado	60,953	537	1,761	64	59,167	473	25	(1)
Florida	153,240	76,428	14	1	17,297	73,021	135,929	3,406
Idaho	430,668	2,584	3,166	19			427,502	2,565
Kansas	24,970	2,088	24,970	2,088				
Michigan	2,508	45	2,348	42			160	3
Mississippi	35	7	35	7				
Montana	1,919	267	1,771	266			148	1
Nebraska	20	2	20	2				
Nevada	3,234,687	9,578	7,676	77	254,997	765	2,972,014	8,736
New Mexico	2,717,898	10,871	1,724,587	6,898			993,311	3,973
Ohio	8	2					8	2
Oklahoma	53,845	323	53,845	323				
Oregon	46,072	415	8,440	76	37,320	336	312	3
South Dakota	8,831	38	8,831	38				
Utah	1,827,423	6,853	816,668	4,919	91,464	274	919,291	1,660
Washington	28,843	160	27,695	154			1,148	6
Wisconsin	9,188	184	9,188	184				
Wyoming	23,530	94	9,744	30	9,481	38	4,305	17

[1] Less than $500.

77639 O—62——23

DEPARTMENT OF HEALTH, EDUCATION, AND WELFARE,
Washington, September 28, 1961.

Hon. WILLIAM L. DAWSON,
Chairman, Committee on Government Operations,
House of Representatives, Washington, D.C.

DEAR MR. CHAIRMAN: In accordance with Secretary Ribicoff's reply of March 14 to your letter of March 9 we have enclosed tables showing the data you requested on public domain properties under the jurisdiction of this Department.

Sincerely yours,

RUFUS E. MILES, Jr.,
Administrative Assistant Secretary.

Public domain properties under jurisdiction of the Department of Health, Education and Welfare as of June 30, 1961

Name and location	Acreage	Estimated present day value		
		Land	Improvements	Total
Public Health Service:				
Arctic Health Research Center, Anchorage, Alaska	1.7	$9,000	$33,000	$42,000
Alaska Native Hospital, Anchorage, Alaska	20.0	270,000	7,168,000	7,438,000
Alaska Native Hospital, Barrow, Alaska	13.2	8,052	452,000	460,052
Alaska Native Hospital, Bethel, Alaska	150.0	7,689	2,994,000	3,001,689
Alaska Native Hospital, Gambell, Alaska	.1	20	3,000	3,020
Alaska Native Hospital, Kanakanak, Alaska	175.4	4,385	511,000	515,385
Alaska Native Hospital, Kotzebue, Alaska	15.0	4,875	269,300	274,175
Alaska Native Hospital, Mt. Edgecumbe, Alaska	251.0	150,600	12,862,000	13,012,600
Alaska Native Clinic, Savoonga, Alaska	.5	10	1,000	1,010
Alaska Native Hospital, Tanana, Alaska	17.3	4,300	685,000	689,300
Alaska Native Clinic, Unalakleet, Alaska	.1	20	23,000	23,020
Native School Infirmary, Wrangell, Alaska	.3	60	27,000	27,060
Native Health Station, Yakutat, Alaska	.3	60	8,000	8,060
Indian School Infirmary, Chilocco, Okla	.4	80	24,000	24,080
Indian School Infirmary, Hartshorne, Okla	.2	16	12,000	12,016
Indian Health Hospital, Pawnee, Okla	5.5	1,375	131,000	132,375
Total	651.0	460,542	25,203,300	25,663,842

U.S. DEPARTMENT OF THE INTERIOR,
OFFICE OF THE SECRETARY,
Washington, D.C., November 2, 1961.

Hon. WILLIAM L. DAWSON,
Chairman, Committee on Government Operations,
House of Representatives, Washington, D.C.

DEAR MR. DAWSON: In accordance with your request of March 9, 1961, and our acknowledgment of March 17, 1961, enclosed are the following tabulations covering public domain properties as of June 30, 1961:

Table I: Estimated market value of public domain lands administered by the U.S. Department of the Interior, together with the amounts of land involved, average value per acre by State, and actual cost of the improvements on such land.

Table II: Cost of buildings on public domain land by predominant use.

Table III: Cost of structures on public domain land by predominant use.

Table IV: Changes in public domain withdrawals and restorations by Federal agencies during fiscal year 1961.

Table V: Mineral resource value of the public domain.

Also enclosed are reports by States, on GSA Form 1166, covering lands carried at "zero value" in the GSA real property inventory, as of June 30, 1961. All lands reported in this category are historical sites under the jurisdiction of the National Park Service.

Sincerely yours,

D. OTIS BEASLEY,
Administrative Assistant Secretary.

TABLE I.—*Estimated market value of public domain lands administered by U.S. Department of the Interior, as of June 30, 1961*

State	Acres	Estimated land value	Average value	Cost of improvements
Alabama	2,830.0	$115,000	$40.64	
Alaska	339,214,593.1	1,607,571,000	4.74	$152,317,000
Arizona	17,185,261.1	213,289,000	12.41	270,344,000
Arkansas	13,040.9	638,000	48.93	1,442,000
California	20,971,952.4	930,044,000	44.35	107,259,000
Colorado	9,035,333.6	153,251,000	16.96	54,156,000
Florida	5,539.4	811,000	146.41	122,000
Idaho	12,721,397.1	166,623,000	13.10	108,192,000
Illinois	195.2	14,000	71.72	
Indiana	320.0	25,000	78.13	
Iowa	333.7	3,000	8.99	1,000
Kansas	1,298.0	23,000	17.72	
Louisiana	18,152.7	1,529,000	84.23	252,000
Michigan	18,055.8	1,252,000	69.34	10,000
Minnesota	73,834.9	797,000	10.79	311,000
Mississippi	5,973.7	172,000	28.79	
Missouri	160.0	12,000	75.00	
Montana	8,137,376.4	158,397,000	19.47	102,946,000
Nebraska	32,424.3	231,000	7.12	1,553,000
Nevada	51,394,367.2	274,589,000	5.34	91,441,000
New Mexico	13,759,900.4	63,239,000	4.60	11,058,000
North Dakota	100,928.3	1,013,000	10.04	834,000
Ohio	82.0	1,000	12.20	
Oklahoma	110,105.2	1,715,000	15.58	2,120,000
Oregon	16,021,383.1	1,081,598,000	67.51	46,680,000
South Dakota	383,792.1	3,511,000	9.15	31,881,000
Utah	26,413,411.1	175,462,000	6.64	20,430,000
Washington	1,610,718.4	143,952,000	89.37	65,754,000
Wisconsin	2,140.1	32,000	14.95	
Wyoming	21,218,205.1	186,725,000	8.80	143,809,000
Total	538,453,105.3	5,166,634,000	9.59	1,212,912,000

TABLE II.—*Cost of buildings on public domain land as of June 30, 1961*

[In thousands of dollars]

State	Total	Office (10)	Hospital (21)	Prison (22)	School (23)	Other institutions (29)	Housing (30)	Storage (40)	Industrial (50)	Service (60)	Research and development (70)	Other (80)
Alaska	$25,961	$1,405	$157		$4,487	$2	$4,587	$5,377	$89	$8,122	$184	$1,551
Arizona	12,382	1,314			278	957	6,140	1,335		1,893		465
Arkansas	230	83					79	16		48		4
California	9,924	463	89		2	111	4,775	641		1,340	1	1,602
Caolorado	2,436	102				178	1,190	322		151		493
Florida	88						51			37		
Idaho	1,506	161					753	203		325		64
Iowa	1							1				
Louisiana	100						67	10		23		
Michigan	1						1					
Minnesota	164					130	34					
Montana	1,654	157					738	399		105		255
Nebraska	194					83	52	27		28	2	2
Nevada	1,402	196				307	73	306		517		3
New Mexico	2,149	255			206		719	100		251		618
North Dakota	147				22		54	31		15		25
Oklahoma	105	5					41	12		35		12
Oregon	875	175				5	366	83		144		102
South Dakota	1,836	197				19	431	46	17	111		1,015
Utah	3,044	374				474	1,652	231		211		102
Washington	2,389	111					917	370		414		577
Wyoming	7,014	681	67		23	33	3,290	1,115	1	592		1,212
Total	72,702	5,679	313		5,018	2,299	26,010	10,625	107	14,362	187	8,102

TABLE III.—*Cost of structures and facilities on public domain land, June 30, 1961*

[In thousands of dollars]

State	Total	Ports (13)	Power (15)	Irrigation (16)	Flood control (18)	Storage (40)	Industrial (50)	Service (60)	Research and development (70)	Utility (71)	Communications (72)	Roads (76)	Railroads (77)	Memorials (78)	Other (80)
Alaska	$126,356	$4,746	$29,942			$140		$12	$75	$5,645	$2,000	$4,096	$78,299		$1,401
Arizona	257,962		174,262	$54,177	$14,393	9				3,210	122	9,481	72		2,236
Arkansas	1,212									314		390			508
California	98,235		22,634	38,847	2,598	2				6,062	311	24,885		$9	2,887
Colorado	51,720		8,113	30,193	36	1				1,884	6	10,165		2	1,320
Florida	34					1				5		5			23
Idaho	106,686		24,676	50,740	30,684					173	18	304			91
Louisiana	152									11					141
Michigan	9														9
Minnesota	147									38		100			9
Montana	101,292		67,779	72	19,168	27				652	171	11,863		11	1,549
Nebraska	1,359			858						35		280			186
Nevada	90,039	3	73,493	257	12,500					1,704	242	1,409			431
New Mexico	8,909			5,084		10				1,587	29	1,356			843
North Dakota	687			541						84	18				44
Oklahoma	2,015									65		499			1,451
Oregon	45,805		14,214	12,323						326		18,676			266
South Dakota	30,045		1,331	24,535	792					792		1,312		938	345
Utah	17,386		1,794	7,693			$130			408	18	5,804			1,539
Washington	63,365		14,518	28,699	610	14				1,529	110	16,476			1,409
Wyoming	136,795		43,899	56,585	9,439					6,828	5	18,741			1,298
Total	1,140,210	4,749	476,655	310,604	90,220	204	130	12	75	31,352	3,050	125,842	78,371	960	17,986

TABLE IV.—*Changes in public domain withdrawals and restorations by Federal agencies, fiscal year 1961*

Agency	Withdrawals	Restorations	Change
Agriculture: Forest Service, administrative sites	80,709	218	−80,491
Atomic Energy	240	335	+95
Air navigation sites	13,140	7,935	−5,205
Defense	16,896	1,442,586	+1,425,690
Flood control (Army)	1,166		−1,166
Interior:			
Fish and Wildlife	11,247,541		−11,247,541
Reclamation	432	231,231	+230,799
Other civil functions:			
Power sites		21,298	+21,298
Public water reserves		40	+40
Classification and in-aid-of-legislation		203,617	+203,617
Administrative sites and recreation areas	1,364	26,450	+25,086
Lighthouses	32	900	+868
Stock driveways		121,636	+121,636
Other public purposes	15,917	71,812	+55,895
Total	11,377,437	2,128,058	−9,249,379

TABLE V.—*Mineral resource* [1] *value of the public domain* [2]

[In thousands of dollars]

State	Value [3]	Principal sources
Alabama	$300	Coal; oil and gas.
Alaska [4]	42,000	Oil and gas; coal.
Arizona	8,700	Oil and gas; phosphate.
Arkansas	1,720	Oil and gas.
California	179,160	Oil and gas; sodium; potash.
Colorado	197,935	Oil and gas; coal; potash; sodium.
Florida	20	Oil and gas.
Idaho	11,085	Phosphate; oil and gas; coal.
Kansas	4,295	Oil and gas.
Louisiana	32,225	Do.
Michigan	105	Do.
Minnesota [5]	2,900	Copper and nickel.
Mississippi	320	Oil and gas.
Montana	101,720	Oil and gas; phosphate; coal.
Nebraska	535	Oil and gas.
Nevada	10,740	Do.
New Mexico	409,495	Oil and gas; potash; coal; sodium.
North Dakota	6,145	Oil and gas; coal; sodium.
Oklahoma	7,520	Coal; oil and gas.
Oregon	1,610	Oil and gas.
South Dakota	4,875	Oil and gas; coal.
Utah	152,095	Oil and gas; coal; potash; phosphate.
Washington	105	Oil and gas.
Wyoming	710,065	Oil and gas; sodium; coal; phosphate.
Subtotal	1,885,670	
Outer Continental Shelf [6]	3,200,000	Oil and gas.
Total United States	5,085,670	

[1] For the purpose of establishing a real estate value of the public domain, mineral resource values are the capitalized value of income accruing to the Federal Treasury. This income is almost entirely derived from minerals subject to mineral leasing acts. Only negligible income is derived from minerals subject to location under the mining laws because they pass from Federal ownership upon discovery; before discovery, they have only speculative assignable value best reflected in the surface values. Building stone, sand and gravel, and similar materials subject to disposal under the materials act are also reflected in surface values.

[2] Includes lands transferred from the public domain; excludes acquired lands.

[3] Predicated on present receipts from mineral leases, licenses and permits taking into account probable future production and demand factors; capitalized (except where noted) as an annuity for 50 years at 4 percent compound interest and discounted to present value. Estimate of October 1961.

[4] Alaska oil and gas royalty estimates are capitalized as the present value, at 4 percent compound interest, of a 10-year annuity deferred 40 years.

[5] Minnesota copper and nickel royalty estimates are capitalized as the present value, at 4 percent compound interest, of a 25-year annuity deferred 25 years.

[6] The Outer Continental Shelf estimate is preliminary, subject to change with production experience, with litigation, and with technologic developments.

Bureau of Prisons, Department of Justice

Recapitulation, public domain properties, as of June 30, 1961

Location and description	Acreage	Value of acreage	Value of buildings and facilities	Total
U.S. Penitentiary, Alcatraz, Calif.	22.5	$178,000	$1,977,000	$2,155,000
Federal Reformatory, El Reno, Okla.	2,000.0	125,000	2,143,000	2,268,000
U.S. Penitentiary, Leavenworth, Kans.	1,481.8	188,000	6,071,000	6,259,000
Federal Prison Camp, Safford, Ariz.	160.0	2,000	423,000	425,000
Total	3,664.3	493,000	10,614,000	11,107,000

U.S. Department of Justice,
Bureau of Prisons,
Washington, August 15, 1961.

Hon. William L. Dawson,
House of Representatives, Washington, D.C.

My Dear Congressman Dawson: In your letter of March 9, 1961, you requested certain information regarding public domain lands under the jurisdiction of the Bureau of Prisons on all the land, buildings, and facilities used in connection with Federal prison service operations. The following data are submitted in accordance with our inventory of June 30, 1961.

U.S. Penitentiary, Alcatraz, Calif.—The 22.5 acres of public domain land are valued at $178,000. The buildings are presently valued at $1,571,000 with other structures and facilities at $406,000, making a total book value of $2,155,000.

Federal Reformatory, El Reno, Okla.—The 2,000 acres of public domain land are valued at $125,000. One thousand acres were transferred by act of September 14, 1960 (Public Law 86–791) from the Cheyenne-Arapaho Indian public domain lands valued at $59,000, no improvements. The buildings are presently valued at $1,866,000 with other structures and facilities at $277,000, making a total book value of $2,268,000.

U.S. Penitentiary, Leavenworth, Kans.—The 1,481.8 acres of public domain land are valued at $188,000. Thirteen and forty-seven one-hundredths acres were transferred to the Department of the Army for $2,000 and 4.72 acres were sold to R. C. and M. L. Brown for $500. The buildings are presently valued at $4,437,000 with other structures and facilities at $1,634,000, making a total book value of $6,259,000.

Federal Prison Camp, Safford, Ariz.—The 160 acres of public domain land are valued at $2,000. The buildings are presently valued at $315,000 with other structures and facilities at $108,000, making a total book value of $425,000.

The above values for public domain land were excluded from the 1961 General Services Administration report.

We trust the above information will assist your committee. Please advise if additional information is required.

Sincerely,

James V. Bennett, *Director.*

POST OFFICE DEPARTMENT,
ASSISTANT POSTMASTER GENERAL,
BUREAU OF FACILITIES,
Washington, D.C., July 6, 1961.

Hon. WILLIAM L. DAWSON,
Chairman, Committee on Government Operations,
House of Representatives, Washington, D.C.

DEAR MR. CHAIRMAN: The Postmaster General has asked me to reply to your letter of March 9, 1961, requesting information on public domain properties under the control of the Post Office Department as of June 30, 1961.

I am pleased to submit the following information relative to the post office building at Yellowstone Park, Wyo., which is the only public domain property under the control of the Department:

Location: Yellowstone Park, Wyo.

Acres: 0.75.

Description: Land and building.

Land, $2,000; building, $132,000; total, $134,000.

The above is the estimated present-day evaluation of the land and building.

The usage of space in this building is to house the post office, and the second floor is devoted to living quarters for the postmaster and dormitories for male and female postal employees.

Cordially,

ROBERT J. BURKHARDT,
Assistant Postmaster General.

U.S. Coast Guard,
Washington, D.C., October 25, 1961.

Hon. William L. Dawson,
Chairman, Executive and Legislative Reorganization Subcommittee, Committee on Government Operations, House of Representatives, Washington, D.C.

Dear Mr. Chairman: The data concerning public domain properties under Coast Guard jurisdiction, as requested in your letter of March 9, 1961, are submitted herewith.

I hope that these data will be of use to your committee in the preparation of another Federal property inventory report.

Sincerely yours,

J. A. Hirshfield,
Vice Admiral, U.S. Coast Guard,
Acting Commandant.

TREASURY DEPARTMENT

U.S. Coast Guard

Present-day value of Coast Guard holdings of public domain property, June 30, 1961

CODES USED IN THE DETAILED INVENTORY LISTING

Land—Property code 1		Structures and facilities—Property code 3	
Usage code [1]	Usage classification	Usage code [1]	Usage classification
01	Agricultural.	12	Airfield pavements.
04	Grazing.	13	Harbor and port facilities.
07	Forest and wildlife.	15	Power development and distribution.
08	Parks and historic sites.	16	Reclamation and irrigation.
10	Office building locations.	18	Flood control and navigation.
11	Military, except airfields.	40	Storage (other than buildings).
12	Airfields.	50	Industrial (other than buildings).
13	Harbor and port terminals.	60	Service (other than buildings).
15	Power development and distribution.	70	Research and development (other than buildings).
16	Reclamation and irrigation.	71	Utility systems (heating, sewage, water, and electrical systems).
18	Flood control and navigation.	72	Communication systems.
19	Vacant.	73	Navigation and traffic aids.
20	Institutional.	76	Roads and bridges.
30	Housing.	77	Railroads.
40	Storage.	78	Monuments and memorials.
50	Industrial.	79	Miscellaneous military facilities.
70	Research and development.	80	All other.
80	All other.	99	Trust.
99	Trust.		

Present-day value of Coast Guard holdings of public domain property, June 30, 1961—Continued

Buildings—Property code 2		How acquired (land)	
Usage code [1]	Usage classification	Acquisition code	Description
10	Office.	1	Public domain (applicable only for installations in the United States).
	Institutional:		
21	Hospital.		
22	Prison.	2	Purchase, donation, exchange, etc.
23	School.		
29	Other institutional uses.	3	Long-term interest (applicable only for installations in the Canal Zone and foreign countries).
30	Housing.		
40	Storage.		
50	Industrial		
60	Service.		
70	Research and development.		
80	All other.		
99	Trust.		

[1] Usage codes describe the current predominant usage under each classification. Secondary usages not provided for in the inventory.

ADDITIONAL INFORMATION FOUND IN THE DETAILED LISTING

E (excess): An "E" in the excess column means either a portion or all of any line entry is excess to the needs of the reporting agency.

E (estimated): An "E" shown after the cost figure indicates the absence of any recorded cost data. The estimate is based on costs at date of original acquisition by the Government, adjusted for subsequent capital changes.

Percent occupied: This column represents the percentage of the total building space in use by the Federal Government.

OL (outleased): "OL" is shown in the percent occupied column, and is recorded when buildings or structures are outleased 100 percent by the Federal Government. If a portion is outleased, OL is not recorded.

N (negligible): An "N" shown in the land columns indicates land of less than 1/10 (0.1) acre. An "N" in the cost column indicates cost of $1 through $499.

State code	Name of property	Total installations by GSA type code	Property code	Usage code	Number of buildings	Acreage		Present-day value (thousands of dollars)
						Urban	Rural	
01	Mobile Point Range Rear Light Station		1	18			23.9	$1
01	do		2	30	2		N	43
01	do		2	40	2		N	N
01	do		2	80	1		N	17
01	do		3	71				4
01	do		3	73				N
01	do		3	76				2
01	do		3	80				1
	Subtotal							68
01	Sand Island Light		1	18			124.0	1
01	do		2	30	1			N
	Subtotal							1
	Total Alabama	2			6		147.9	69
04	Anacapa Island Light Station		1	18			161.8	19
04	do		2	30	4		N	71
04	do		2	40	2		N	29
04	do		2	50	1		N	15
04	do		2	60	1		N	14
04	do		3	13				30
04	do		3	71				33
04	do		3	73				68
04	do		3	76				9
04	do		3	80				93
	Subtotal							381
04	Point Arguello Island Reservation		1	19			.4	N

State code	Name of property	Total installations by GSA type code	Property code	Usage code	Number of buildings	Acreage		Present-day value (thousands of dollars)
						Urban	Rural	
04	Point Dume Coast Guard Reservation		1	19			398.1	$449
04	Point Sal Coast Guard Reservation		1	19			54.3	22
04	Point Vicente Coast Guard Reservation		1	19			.1	N
04	Santa Barbara Island Reservation		1	18			57.0	3
04	do		3	73				1
04	do		3	80				2
	Subtotal							6
04	Santa Cruz Gull Island, Coast Guard		1	19			100.0	5
04	Bodega Rock, Coast Guard		1	19			20.0	N
04	Cape Mendocino Light Station		1	18			151.5	15
04	do		2	30	2		N	N
04	do		2	40	3		N	N
04	do		2	60	2		N	N
04	do		3	13				N
04	do		3	40				N
04	do		3	72				N
	Subtotal							15
04	Crescent City Light Station		1	18			2.0	5
04	do		2	30	1		N	N
04	do		2	40	1		N	N
04	do		2	60	1		N	N
04	do		3	71				N
	Subtotal							5
04	East Brother Light Station		1	18			.7	2
04	do		2	30	1		N	N
04	do		2	40	1		N	N
04	do		2	60	3		N	N
04	do		3	13				8
04	do		3	71				N
04	do		3	80				N
	Subtotal							10
04	Farallon Island Light Station		1	18			120.0	60
04	do		2	30	5		N	72
04	do		2	40	3		N	N
04	do		2	50	9		N	58
04	do		2	60	6			N
04	do		3	13				1
04	do		3	40				2
04	do		3	72				3
04	do		3	77				N
	Subtotal							196
04	Humboldt Bay Lifeboat Station		1	18			196.6	197
04	do		2	10	1			62
04	do		2	30	2		N	123
04	do		2	40	13		N	95
04	do		2	60	4		N	8
04	do		2	80	1			11
04	do		3	13				590
04	do		3	71				152
04	do		3	72				3
04	do		3	76				5
	Subtotal							1,246
04	Mile Rock Light Station		1	18				N
04	do		2	60	1		N	N
04	Morro Rock, Coast Guard		1	19			N	N

State code	Name of property	Total installations by GSA type code	Property code	Usage code	Number of buildings	Acreage		Present-day value (thousands of dollars)
						Urban	Rural	
04	Piedras Blancas Light Station		1	18			20.0	$12
04	do		2	30	4		N	111
04	do		2	40	7		N	1
04	do		2	60	4		N	1
04	do		3	71				7
04	do		3	72				N
04	do		3	76				3
	Subtotal							135
04	Point Arena Light Station		1	18			21.2	16
04	do		2	30	3		N	N
04	do		2	40	5		N	N
04	do		2	60	3		N	N
04	do		3	71				9
04	do		3	72				4
04	do		3	80				N
	Subtotal							29
04	Point Sur Light Station		1	18			36.0	6
04	do		2	30	3		N	N
04	do		2	40	5		N	N
04	do		2	60	4		N	6
04	do		3	71				7
04	do		3	72				11
04	do		3	76				9
04	do		3	80				1
	Subtotal							40
04	Punta Gorda Light Station		1	18			43.4	1
04	do		2	30	3			N
04	do		2	40	5			N
04	do		2	60	3			N
04	do		3	71				N
04	do		3	76				N
	Subtotal							1
04	Red Rock Fog Signal		1	18			.2	N
04	do		3	73				N
04	St. George Reef Light Station		1	18			.2	N
04	do		2	30	1		N	N
04	do		3	71				6
	Subtotal							6
04	Sugar Loaf Rock, Coast Guard		1	19			34.5	N
04	Trinidad Head Light Station		1	18			42.6	43
04	do		2	30	1		N	N
04	do		2	60	2		N	N
04	do		3	71				3
04	do		3	72				N
04	do		3	76				N
	Subtotal							46
	Total, California	23			121		1,461.1	2,592
09	Anclote Key Light		1	18		0.2		N
09	do		3	80				43
	Subtotal							43
09	Cape Canaveral Light Station		1	18			80.0	231
09	do		2	30	3		N	3
09	do		2	40	2		N	N
09	do		2	60	1		N	N
09	do		3	71				1
09	do		3	73				1
09	do		3	80				160
	Subtotal							396

State code	Name of property	Total installations by GSA type code	Property code	Usage code	Number of buildings	Acreage		Present-day value (thousands of dollars)
						Urban	Rural	
09	Dry Tortugas Light Station		1	18			42.0	$20
09	do		2	30	2			6
09	do		2	40	1		N	N
09	do		2	60	4		N	2
09	do		3	13				4
09	do		3	71				1
09	do		3	72				N
09	do		3	73				10
09	do		3	80				355
	Subtotal							398
09	Egmont Key Light Station		1	18			387.5	190
09	do		2	30	2			32
09	do		2	40	2		N	1
09	do		2	60	1		N	N
09	do		3	13				34
09	do		3	40				N
09	do		3	71				2
09	do		3	73				2
09	do		3	80				75
	Subtotal							336
09	Gasparilla Island Light Attendant Station		1	18			7.0	25
09	do		2	30	2		N	25
09	do		2	60	1		N	N
09	do		3	40				N
	Subtotal							50
09	Jupiter Inlet Light Station		1	18			122.0	200
09	do		2	30	7			60
09	do		2	40	9			2
09	do		2	60	2			5
09	do		2	80	4			2
09	do		3	18				N
09	do		3	40				N
09	do		3	60				N
09	do		3	71				6
09	do		3	73				2
09	do		3	76				2
09	do		3	80				199
	Subtotal							478
09	Coast Guard Base, Key West		1	18		4.6		200
09	do		2	10	1		N	8
09	do		2	40	1		N	8
09	do		2	60	3		N	42
09	do		3	13				386
09	do		3	71				1
	Subtotal							645
09	Ponce de Leon Inlet Lifeboat Station		1	18			84.4	500
09	do		2	30	1		N	42
09	do		2	40	2		N	51
09	do		2	60	1		N	16
09	do		3	13				5
09	do		3	40				N
09	do		3	71				15
09	do		3	76				2
09	do		3	80				1
	Subtotal							632
09	St. Augustine Light Station		1	18		2.2		9
09	St. Marks Light		1	18			86.0	10
09	do		2	30	1			2
09	do		3	80				66
	Subtotal							78

State code	Name of property	Total installations by GSA type code	Property code	Usage code	Number of buildings	Acreage		Present-day value (thousands of dollars)
						Urban	Rural	
09	Sand Key Light Station		1	18			1.0	N
09	do		2	60	1		N	N
09	do		3	13				N
09	do		3	73				N
09	do		3	80				72
	Subtotal							73
09	Sanibel Light Station		1	18			53.0	50
09	do		2	30	3			1
09	do		2	60	3			N
09	do		3	13				N
09	do		3	71				N
09	do		3	80				64
	Subtotal							115
09	Cape San Blas Lifeboat Station		1	18			248.0	12
09	do		2	30	2		N	14
09	do		2	40	3		N	3
09	do		2	50	2		N	2
09	do		3	71				11
09	do		3	73				60
09	do		3	80				8
	Subtotal							110
09	Pensacola Light Station		1	18		12.0		22
09	do		2	30	1		N	N
09	do		2	60	1		N	N
09	do		3	71				8
09	do		3	73				N
09	do		3	76				1
	Subtotal							31
	Total, Florida		15		70	19.0		3,399
09	St. Joseph Point Light		1	18			.2	2
09	do		2	40	1		N	N
09	do		3	73				3
	Subtotal							5
17	Barataria Bay Light		1	18			1.2	1
17	do		2	40	1		N	N
17	do		3	13				N
	Subtotal							1
17	Calcasieu Radbeacon Station		1	18		162.5		49
17	do		2	30	2		N	133
17	do		2	40	2		N	27
17	do		3	13				N
17	do		3	40				N
17	do		3	71				N
	Subtotal							209
17	Chandeleur Light		1	18			1,920.0	96
17	do		2	30	1			1
17	do		2	80	1		N	1
17	do		3	13				3
17	do		3	73				5
	Subtotal							106
17	Pass Manchac Light		1	18			2.2	N
17	do		3	73				N
17	South Pass Light Station		1	18			28.2	23
17	do		2	30	4			15
17	do		2	40	1			14
17	do		2	80	1		N	N
17	do		3	13				28
17	do		3	73				14
	Subtotal							94

State code	Name of property	Total installations by GSA type code	Property code	Usage code	Number of buildings	Acreage		Present-day value (thousands of dollars)
						Urban	Rural	
17	Fort Jackson Light		1	18			0.7	$1
17	do		3	73				1
	Subtotal							2
	Tota., Louisiana	6			13	162.5	1,952.3	412
21	Big Sable Light Station		1	18			57.5	16
21	do		2	30	1		N	60
21	do		2	40	3		N	12
21	do		2	80	1		N	2
21	do		3	13				54
21	do		3	71				42
21	do		3	73				2
	Subtotal							188
21	Bois Blanc Light		1	18			.5	1
21	do		3	73				3
	Subtotal							4
21	Charity Island Light Station Reservation		1	18			1.0	N
21	do		2	30	1			4
21	do		3	73				N
	Subtotal							4
21	Copper Harbor Light Station		1	18			1.1	N
21	do		3	73				13
	Subtotal							13
21	Eagle Harbor Light Station		1	18			2.8	4
21	do		2	30	3		N	63
21	do		2	40	1		N	1
21	do		2	60	2		N	2
21	do		3	73				12
21	do		3	80				5
	Subtotal							87
21	Grand Island Harbor Range Lights		1	18		1.0	110.2	19
21	do		3	73				5
	Subtotal							24
21	Grand Traverse Light Station		1	18			14.0	13
21	do		2	30	1		N	51
21	do		2	40	2		N	11
21	do		2	80	6		N	12
21	do		3	13				1
21	do		3	71				2
21	do		3	80				2
	Subtotal							92
21	Grassy Island Lights		1	18		14.0		10
21	do		3	73				8
	Subtotal							18
21	Gull Rock Light		1	18			.5	N
21	do		2	30	1			7
	Subtotal							7
21	Isle Royale Light		1	18			3.5	1
21	do		2	30	1			10
21	do		2	80	2			2
	Subtotal							13

State code	Name of property	Total installations by GSA type code	Property code	Usage code	Number of buildings	Acreage		Present-day value (thousands of dollars)
						Urban	Rural	
21	Keweenaw Lower Entrance Light Station		1	18			0.7	N
21	do		2	30	2		N	$16
21	do		2	40	2		N	2
21	do		2	60	1		N	1
21	do		2	80	1		N	1
	Subtotal							20
21	Little Sable Light		1	18			39.4	6
21	do		3	73				30
	Subtotal							36
21	Mamajuda Light		1	18			.8	6
21	do		3	73				3
	Subtotal							9
21	Manitou Island Light Station		1	18		684.5		34
21	do		2	30	1		N	24
21	do		2	40	2		N	N
21	do		2	80	1		N	16
21	do		3	40				1
21	do		3	71				2
21	do		3	72				2
21	do		3	73				2
	Subtotal							81
21	Ontonagon Light Station		1	18			1.8	1
21	do		2	30	1		N	24
21	do		2	40	1		N	N
21	do		2	80	1			N
21	do		3	13				3
21	do		3	71				7
	Subtotal							35
21	Passage Island Light Station		1	18			7.3	N
21	do		2	30	1		N	21
21	do		2	40	2		N	1
21	do		2	60	2		N	2
21	do		2	80	1		N	1
21	do		3	13				6
21	do		3	72				2
21	do		3	80				3
	Subtotal							36
21	Pipe Island Twin Lights		1	18			2.0	2
21	do		3	73				3
	Subtotal							5
21	Pointe Betsie Light Station		1	18			9.5	30
21	do		2	30	1		N	18
21	do		2	40	3		N	2
21	do		2	60	1		N	N
21	do		2	80	2		N	9
21	do		3	80				60
	Subtotal							119
21	Poverty Light Station		1	18			172.0	15
21	do		2	30	2		N	7
21	do		2	40	1		N	N
21	do		2	60	2		N	1
21	do		3	13				9
21	do		3	73				16
	Subtotal							48
21	Presque Isle Light Reservation		1	18		1.0		N

State code	Name of property	Total installations by GSA type code	Property code	Usage code	Number of buildings	Acreage		Present-day value (thousands of dollars)
						Urban	Rural	
21	Presque Isle Light Station		1	18			95.2	$26
21	do		2	30	2		N	68
21	do		2	40	1		N	11
21	do		2	60	1		N	2
21	do		2	80	1		N	2
21	do		3	15				2
21	do		3	50				2
	Subtotal							113
21	Rock of Ages Light Station		1	18			.2	N
21	do		2	80	1		N	290
21	do		3	13				32
	Subtotal							322
21	Round Island Reservation, upper		1	18			10.0	2
21	do		2	30	1			N
21	do		2	40	2			N
21	do		3	73				N
	Subtotal							2
21	St. Helena Light Station		1	18			2.3	1
21	do		2	30	2			18
21	do		2	40	1			N
21	do		2	60	2			2
	Subtotal							21
21	South Fox Island Light Station		1	18			105.5	20
21	do		2	30	2			25
21	do		2	60	2			7
21	do		2	80	3			30
21	do		3	13				2
21	do		3	71				1
21	do		3	73				267
21	do		3	80				15
	Subtotal							367
21	Squaw Island Light		1	18			6.0	1
21	do		3	73				1
	Subtotal							2
21	Thunder Bay Island Light Station		1	18			160.6	5
21	do		2	30	3			72
21	do		2	40	9			2
21	do		2	60	2			N
21	do		2	80	1		N	3
	Subtotal							82
21	Whitefish Point Light Station Reservation		1	18			110.0	12
21	do		2	30	3		N	43
21	do		2	40	4		N	8
21	do		2	60	2		N	61
21	do		2	80	1		N	N
21	do		3	40				2
21	do		3	71				3
21	do		3	72				1
21	do		3	73				60
21	do		3	80				2
	Subtotal							192
	Total Michigan	28			102	700.5	914.4	1,940
22	Pigeon Point River, Minnesota	1	1	18			10.0	1

77639 O—62——24

State code	Name of property	Total installations by GSA type code	Property code	Usage code	Number of buildings	Acreage		Present-day value (thousands of dollars)
						Urban	Rural	
23	Ship Island Light		1	18			92.0	$1
23	do		3	73				N
	Subtotal							1
	Total Mississippi	1					92.0	1
34	West Sister Island Light		1	18			3.0	1
34	do		2	30	1			N
34	do		2	40	2			N
34	do		2	80	1		N	2
	Subtotal							3
	Total, Ohio	1			4		3 0	3
36	Cape Blanco Islets		1	18			N	N
36	Coquille River Light Station		1	18			39.9	N
36	Crooks Point Reservation		1	19			20.0	N
36	Cape Arago Light Station		1	18			15.9	N
36	do		2	30	1		N	65
36	do		2	40	3		N	8
36	do		2	60	5		N	19
36	do		3	13				4
36	do		3	71				2
36	do		3	76				9
36	do		3	80				10
	Subtotal							117
36	Cape Meares Light Station		1	18			94.3	N
36	do		2	30	2		N	34
36	do		2	40	1		N	1
36	do		2	80	2		N	14
36	do		3	71				5
36	do		3	76				4
36	do		3	80				3
	Subtotal							61
36	Yaquina Head Light Station		1	18			19.4	N
36	do		2	30	2		N	17
36	do		2	60	3		N	5
36	do		2	80	3		N	25
36	do		3	71				11
36	do		3	72				1
36	do		3	76				11
36	do		3	80				3
	Subtotal							73
36	Heceta Head Light Station		1	18			239.4	N
36	do		2	30	1		N	19
36	do		2	40	1		N	5
36	do		2	80	4		N	19
36	do		3	71				8
36	do		3	80				3
	Subtotal							54
36	Umpqua River Light and Lifeboat Station		1	18			88.8	N
36	do		2	30	2		N	35
36	do		2	40	1		N	2
36	do		2	60	5		N	44
36	do		3	13				35
36	do		3	40				1
36	do		3	71				7
36	do		3	73				20
36	do		3	76				2
36	do		3	80				12
	Subtotal							158
36	Tillamook Bay Lifeboat Station		1	18		.6		N
36	do		3	80				1
36	do		1	18		1.8		N
	Subtotal							1
	Total, Oregon	10			36	2.4	517.7	464

State code	Name of property	Total installations by GSA type code	Property code	Usage code	Number of buildings	Acreage		Present-day value (thousands of dollars)
						Urban	Rural	
46	Blakely Island Reservation		1	19			225.5	N
46	Cape Elizabeth Lighthouse Reservation		1	18			85.1	N
46	Clarks Island Lighthouse Reservation		1	18			55.1	N
46	Davis Point		1	18			60.0	N
46	Elizabeth Island Reservation		1	19			5.4	N
46	Flattop Island Reservation		1	19			49.3	N
46	Freeman Island Reservation		1	19			2.0	N
46	Huckleberry Island Light Reservation		1	19			11.7	N
46	James Island Light Reservaation		1	19			113.7	N
46	Jones Island		1	19			9.0	N
46	Point Doughty Light Reservation		1	19			56.6	N
46	Point Grenville Light Reservation		1	19			3.5	N
46	Reef Island Lighthouse Reservation		1	19			N	N
46	Sisters Islets Reservation		1	19			4.0	N
46	Sucia Island North-South		1	19			129.3	N
46	Talu Point Reservation		1	19			2.0	N
46	Tatugh Point		1	18			.5	N
46	Victim Island Lighthouse Reservation		1	18			5.0	N
46	Yellow Island Lighthouse Reservation		1	19			.1	N
46	Belle Rock Light		1	18			N	N
46	do		3	73				$1
	Subtotal							1
46	Blakely Rock Light		1	18			1.1	N
46	do		3	73				1
	Subtotal							1
46	Cattle Point Light		1	18			20.0	N
46	do		3	73				2
	Subtotal							2
46	Davidson Rock Light		1	18			N	N
46	do		3	73				10
	Subtotal							10
46	Eagle Island Light		1	18			9.4	N
46	do		3	73				1
	Subtotal							1
46	Elizabeth Rock Light		1	18			1.0	N
46	do		3	73				2
	Subtotal							2
46	Gig Harbor Light		1	18			.5	N
46	do		3	73				1
	Subtotal							1
46	Iceberg Point Light		1	18			74.7	N
46	do		3	73				1
	Subtotal							1
46	James Island Light and Fog Signal		1	18			12.0	N
46	do		2	60	2		N	7
46	do		3	73				18
46	do		3	80				6
	Subtotal							31

State code	Name of property	Total installations by GSA type code	Property code	Usage code	Number of buildings	Acreage		Present-day value (thousands of dollars)
						Urban	Rural	
46	Kellett Bluff Light		1	18			64.3	N
46	do		3	73				$1
	Subtotal							1
46	Peapod Rocks Light		1	18			2.8	N
46	do		3	73				4
	Subtotal							4
46	Pillar Rock Light 15		1	18			1.0	N
46	do		3	73				1
	Subtotal							1
46	Point Roberts Light		1	18			23.0	N
46	do		3	73				1
	Subtotal							1
46	Puffin Island Shoal Light		1	18			5.0	N
46	do		3	73				1
	Subtotal							1
46	Skipjack Island Light		1	18			12.3	N
46	do		3	73				1
	Subtotal							1
46	Viti Rocks Light		1	18			3.0	N
46	do		3	73				1
	Subtotal							1
46	Cape Disappointment Lifeboat Station		1	18			11.2	N
46	do		2	30	2		N	63
46	do		2	60	2		N	13
46	do		2	80	7		N	39
46	do		3	71				19
46	do		3	73				11
46	do		3	76				8
46	do		3	80				7
	Subtotal							160
46	Cape Flattery Light Station		1	18			18.0	N
46	do		2	30	3		N	83
46	do		2	40	1		N	1
46	do		2	60	2		N	3
46	do		3	13				22
46	do		3	40				6
46	do		3	71				54
46	do		3	72				4
46	do		3	73				6
46	do		3	80				2
	Subtotal							181
46	Destruction Island Light Station		1	18			33.4	N
46	do		2	30	1		N	58
46	do		2	40	2		N	1
46	do		2	60	6		N	10
46	do		3	13				3
46	do		3	71				4
46	do		3	73				22
46	do		3	80				4
	Subtotal							102
46	Lime Kiln Light Station		1	18			39.1	N
46	do		2	30	2		N	25
46	do		2	60	1		N	1
46	do		2	80	5		N	11
46	do		3	71				8
46	do		3	80				2
	Subtotal							47

State code	Name of property	Total installations by GSA type code	Property code	Usage code	Number of buildings	Acreage		Present-day value (thousands of dollars)
						Urban	Rural	
46	Neah Bay Lifeboat Station		1	18			18.8	N
46	do		2	30	2		N	$13
46	do		2	40	1		N	2
46	do		2	60	1		N	2
46	do		2	80	3		N	12
46	do		3	13				47
46	do		3	18				70
46	do		3	71				18
46	do		3	76				13
46	do		3	80				17
	Subtotal							194
46	New Dungeness Light Station		1	18			190.6	N
46	do		2	30	2		N	30
46	do		2	40	1		N	1
46	do		2	60	6		N	8
46	do		2	80	2		N	7
46	do		3	13				27
46	do		3	40				3
46	do		3	71				13
46	do		3	80				5
	Subtotal							94
46	North Head Light Station		1	18			528.7	N
46	do		2	30	2		N	32
46	do		2	60	7		N	4
46	do		2	80	1		N	20
46	do		3	71				26
46	do		3	76				5
46	do		3	80				5
	Subtotal							92
46	Patos Island Light Station		1	18			209.0	N
46	do		2	30	2		N	58
46	do		2	40	1		N	2
46	do		2	80	4		N	13
46	do		3	40				2
46	do		3	71				35
46	do		3	80				2
	Subtotal							122
46	Point No Point Light Station		1	18			18.0	N
46	do		2	30	1		N	16
46	do		2	60	1		N	1
46	do		2	80	1		N	10
46	do		3	13				3
46	do		3	71				10
46	do		3	80				3
	Subtotal							43
46	Port Angeles Air Station		1	12			79.8	N
46	do		2	10	1		N	93
46	do		2	22	1		N	1
46	do		2	30	5		N	293
46	do		2	40	5		N	12
46	do		2	60	9		N	131
46	do		2	80	8		N	33
46	do		3	13				251
46	do		3	40				40
46	do		3	71				107
46	do		3	72				7
46	do		3	76				203
46	do		3	80				70
	Subtotal							1,241
46	Smith Island Light Station, Minor Island		1	18			58.6	N
46	do		2	30	2		N	17
46	do		2	60	5		N	5
46	do		2	80	1		N	1
46	do		3	13				1
46	do		3	40				5
46	do		3	71				17

State code	Name of property	Total installations by GSA type code	Property code	Usage code	Number of buildings	Acreage		Present-day value (thousands of dollars)
						Urban	Rural	
46	Smith Island Light Station, Minor Island		3	72				$1
46	do		3	73				7
46	do		3	80				1
	Subtotal							55
46	Turn Point Light Station		1	18			69.3	N
46	do		2	30	1		N	41
46	do		2	40	4		N	2
46	do		2	60	1		N	2
46	do		2	80	7		N	5
46	do		3	15				2
46	do		3	40				3
46	do		3	71				27
46	do		3	76				9
46	do		3	80				2
	Subtotal							93
46	Vancouver Depot		1	18		2.1		N
46	do		2	40	1		N	14
46	do		2	60	1		N	8
46	do		2	80	1		N	1
46	do		3	13				41
46	do		3	40				2
46	do		3	71				4
46	do		3	80				18
	Subtotal							88
46	Willapa Bay Light Lifeboat Station		1	18			829.6	N
46	Neah Bay Lifeboat Station		1	18			29.0	
46	do		2	80	2		N	2
46	do		3	73				16
	Subtotal							18
46	Neah Bay Lifeboat Station		1	18			.7	N
46	do		3	73				4
	Subtotal							4
46	Rocky Island Lighthouse Reservation		1	18			2.0	N
	Total, Washington	52			129	2.1	3,183.7	2,594
48	Cana Island Light		1	18			8.7	3
48	do		2	30	1			24
48	do		2	40	5		N	2
	Subtotal							29
48	Eagle Bluff Light		1	18			1.0	2
48	do		2	30	1			10
48	do		2	40	1			N
48	do		2	80	1			N
	Subtotal							12
48	La Pointe Light Station Reservation		1	18			152.0	15
48	do		2	30	1		N	22
48	do		2	60	1		N	2
48	do		2	80	1		N	7
48	do		3	13				11
48	do		3	40				16
48	do		3	71				2
48	do		3	73				4
48	do		3	80				4
	Subtotal							83
48	Michigan Island Light		1	18			.2	N
48	do		3	73				72
	Subtotal							72

State code	Name of property	Total installations by GSA type code	Property code	Usage code	Number of buildings	Acreage		Present-day value (thousands of dollars)
						Urban	Rural	
48	Outer Island Light Station		1	18			278.9	$54
48	do		2	30	1		N	3
48	do		2	60	1		N	2
48	do		2	80	1		N	2
48	do		3	13				18
48	do		3	71				6
	Subtotal							85
48	Pilot Island Light Station		1	18			3.7	12
48	do		2	30	1		N	18
48	do		2	40	1		N	4
48	do		2	80	2		N	8
48	do		3	13				2
48	do		3	40				2
48	do		3	80				3
	Subtotal							49
48	Plum Island Lifeboat Station		1	18			325.0	40
48	do		2	30	2		N	70
48	do		2	40	1		N	N
48	do		2	60	1		N	155
48	do		2	80	1		N	16
48	do		3	13				110
48	do		3	40				9
48	do		3	71				1
48	do		3	72				1
48	do		3	73				16
48	do		3	80				1
	Subtotal							419
48	Pottawatomie Light		1	18			129.0	14
48	do		2	30	1			7
48	do		2	40	2			N
48	do		2	60	2			1
	Subtotal							22
48	Raspberry Island Light		1	18			288.1	10
48	do		2	30	1			6
48	do		2	40	1			N
48	do		2	60	3			2
48	do		2	80	1			N
48	do		3	13				1
	Subtotal							19
48	Sand Island Light Station		1	18			1.0	1
48	do		3	73				2
	Subtotal							3
	Total, Wisconsin	10			35		1,187.6	793
50	Danger Point, Chatham Strait		1	18			4.6	N
50	do		3	73				1
	Subtotal							1
50	Kakul Narrows, Peril Strait		1	18			2.0	N
50	do		3	73				N
50	Moorings, Juneau		1	13		1.6		1
50	do		2	40	2		N	15
50	do		2	60	1		N	4
50	do		3	13				54
	Subtotal							74
50	Tree Point Light Station		1	18			1,207.1	2
50	do		2	30	2			17
50	do		2	40	3			5
50	do		2	60	1		N	2
50	do		2	80	1		N	315
50	do		3	13				3
50	do		3	80				15
	Subtotal							360

State code	Name of property	Total installations by GSA type code	Property code	Usage code	Number of buildings	Acreage		Present-day value (thousands of dollars)
						Urban	Rural	
50	Mary Island Light Station		1	18			198.3	N
50	do		2	30	2		N	$18
50	do		2	40	3		N	5
50	do		2	60	1		N	2
50	do		2	80	1		N	264
50	do		3	13				1
50	do		3	80				7
	Subtotal							297
50	Guard Island Light Station		1	18			10.5	N
50	do		2	30	2			18
50	do		2	40	1		N	5
50	do		2	60	2		N	166
50	do		3	13				1
50	do		3	71				2
50	do		3	80				9
	Subtotal							201
50	Lincoln Island Light Station		1	18			.5	N
50	do		2	30	1		N	44
50	do		2	40	3		N	4
50	do		2	60	1		N	2
50	do		2	80	1		N	50
50	do		3	13				5
50	do		3	40				2
50	do		3	72				2
	Subtotal							109
50	Cape Decision Light Station		1	18			216.0	N
50	do		2	30	1		N	222
50	do		2	40	2		N	5
50	do		2	60	1		N	6
50	do		3	13				4
50	do		3	72				3
50	do		3	80				9
	Subtotal							249
50	Five Finger Light Station		1	18			2.9	N
50	do		2	40	1		N	2
50	do		2	60	2		N	23
50	do		2	80	1		N	490
50	do		3	13				6
50	do		3	80				4
	Subtotal							525
50	Light Station, Point Retreat		1	18			1,504.8	2
50	do		2	30	2			14
50	do		2	40	2		N	5
50	do		2	60	1		N	4
50	do		2	80	1		N	267
50	do		3	13				16
50	do		3	40				4
50	do		3	72				2
	Subtotal							314
50	Sentinel Island Light Station		1	18			6.5	N
50	do		2	30	1		N	12
50	do		2	40	3		N	2
50	do		2	60	3		N	4
50	do		2	80	1		N	304
50	do		3	13				7
50	do		3	72				1
50	do		3	80				9
	Subtotal							339
50	Eldred Rock Light Station		1	18			2.4	N
50	do		2	40	1		N	1
50	do		2	60	3		N	2
50	do		2	80	1		N	53
50	do		3	13				2
50	do		3	71				1
50	do		3	72				1
50	do		3	80				4
	Subtotal							64

State code	Name of property	Total installations by GSA type code	Property code	Usage code	Number of buildings	Acreage		Present-day value (thousands of dollars)
						Urban	Rural	
50	Cape Spencer Light Station		1	18			3,840.0	$5
50	do		2	30	1		N	241
50	do		2	60	4		N	19
50	do		3	80				26
	Subtotal							291
50	Light Station, Cape St. Elias		1	18			490.0	1
50	do		2	30	1		N	48
50	do		2	40	1		N	1
50	do		2	60	3		N	7
50	do		2	80	1		N	248
50	do		3	40				3
50	do		3	71				1
50	do		3	72				1
50	do		3	80				1
	Subtotal							311
50	Cape Hinchinbrook Lights		1	18			5,000.0	6
50	do		2	40	2		N	4
50	do		2	60	5		N	9
50	do		2	80	1		N	333
50	do		3	40				5
50	do		3	72				3
50	do		3	80				6
	Subtotal							366
50	Scotch Cap Light Station		1	18			4,588.0	6
50	do		1	18			4,264.0	5
50	do		2	30	1		N	491
50	do		2	40	1		N	5
50	do		2	60	1		N	82
50	do		3	40				11
50	do		3	71				8
50	do		3	72				8
50	do		3	80				1
	Subtotal							617
50	Spruce Cape Loran Station		1	18			180.0	N
50	do		2	30	1		N	249
50	do		2	40	1		N	10
50	do		2	80	1		N	492
50	do		3	40				1
50	do		3	71				11
50	do		3	73				8
50	do		3	76				4
50	do		3	80				3
	Subtotal							778
50	Cape Sarichef Loran Station		1	18			2,560.0	3
50	do		2	30	1		N	885
50	do		2	40	2		N	1
50	do		2	80	2		N	539
50	do		3	40				8
50	do		3	71				6
50	do		3	72				9
50	do		3	73				9
	Subtotal							1,460
50	Biorka Island Loran Station		1	18			784.0	1
50	do		2	30	1		N	369
50	do		2	40	2			26
50	do		2	60	4			19
50	do		2	80	1		N	737
50	do		3	40				14
50	do		3	71				28
50	do		3	72				8
50	do		3	73				26
	Subtotal							1,228
50	Beacon Point, Frederick Sound		1	18			21.2	N
50	Beauclere Island, Sumner Strait		1	18			5.0	N
50	do		3	73				N

State code	Name of property	Total installations by GSA type code	Property code	Usage code	Number of buildings	Acreage		Present-day value (thousands of dollars)
						Urban	Rural	
50	Bluff Island, Clarence Strait		1	18			90.0	N
50	Cape Ommaney, Chatham Strait		1	18			5.0	N
50	do		3	73				1
	Subtotal							1
50	Cape Penkof, Aleutian Islands		1	18			100.0	N
50	do		3	73				1
	Subtotal							1
50	Cape Stephens, Norton Sound		1	18			40.0	N
50	do		3	73				N
50	Channel Island, Orca Bay		1	18			80.0	N
50	do		3	73				1
	Subtotal							1
50	Cliff Point, Portland Canal		1	18			91.4	N
50	do		3	73				N
50	Entrance Island, Port Valdez		1	18			3.0	N
50	False Point, Admiralty		1	18			10.0	N
50	False Point Retreat, Lynn Canal		1	18			14.6	N
50	do		3	73				N
50	Fox Island		1	18			160.0	N
50	do		3	73				N
50	Angle Point, Revillagigedo Canal		1	18			150.8	N
50	do		3	73				2
	Subtotal							2
50	Apoon, Mouth Norton Sound		1	18			40 0	N
50	Arch Point, Shumagin Island		1	18			320.0	N
50	do		3	73				N
50	Barwell Island		1	19			36.0	N
50	Battery Point, Lynn Canal		1	18			516.1	1
50	do		3	73				N
	Subtotal							1
50	Belkofski		1	18			15.0	N
50	do		3	73				N
50	Bluff Point, Behm Canal		1	18			12.9	N
50	do		3	73				1
	Subtotal							1
50	Bushy Island, Snow Pass		1	18			56.9	N
50	do		3	73				1
	Subtotal							1
50	Busby Island, Valdez Arm		1	18			11.2	N
50	do		3	73				2
	Subtotal							2
50	Caamano Point, Cleveland Peninsula.		1	18			29.2	N
50	do		3	73				1
	Subtotal							1
50	Canal Point, Norton Sound		1	18			40.0	N
50	Caines Head Light		1	18			200.0	N
50	do		3	73				N
50	Cape Chacon, Dixon Entrance		1	18			280.7	N
50	do		3	73				N
50	Cape Fanshaw Light		1	18			40.7	N
50	do		3	73				N
50	Chatham Island		1	18			10.0	N
50	do		3	73				N
50	Chignik Spit Light		1	18			6.0	N
50	do		3	73				N
50	Chisik Island, Cook Inlet		1	18			10.0	N
50	do		3	73				1
	Subtotal							1

State code	Name of property	Total installations by GSA type code	Property code	Usage code	Number of buildings	Acreage		Present-day value (thousands of dollars)
						Urban	Rural	
50	Clear Point, Lynn Canal		1	18			5.5	N
50	do		3	73				N
50	East Foreland Creek Inlet		1	18			152.0	N
50	do		3	73				N
50	Kingsmill Point, Chatham Strait		1	18			28.3	N
50	do		3	73				N
50	East Chugach Island		1	18			275.5	N
50	do		3	73				N
50	East Point, Kupreanof Island		1	18			3.0	N
50	do		3	73				$1
	Subtotal							1
50	Elizabeth Island Spit		1	18			362.3	N
50	do		3	73				1
	Subtotal							1
50	Elrington Passage Light		1	18			55.0	N
50	do		3	73				N
50	Valdez Narrows, Prince William Sound		1	18			130.0	N
50	Evans Bay Light		1	18			8.0	N
50	do		3	73				N
50	Fire Island, Cook Inlet		1	18			10.0	N
50	do		3	73				N
50	Flat Island, Cook Inlet		1	18			1.0	N
50	do		3	73				N
50	Foggy Cape, Alaska Peninsula		1	18			50.0	N
50	do		3	73				1
	Subtotal							1
50	Gambier Bay Entrance Light		1	18			1.0	N
50	do		3	73				N
50	Goat Island, Tlevak Strait		1	18			40.0	N
50	do		3	73				N
50	Grand Island, Stephens Pass		1	18			55.5	N
50	do		3	73				1
	Subtotal							1
50	Goloi Sandspit, Shumagin		1	18			10.0	N
50	do		3	73				N
50	Grantley Harbor Light		1	18			70.0	N
50	do		3	73				N
50	Grave Point, Stephens Pass		1	18			124.6	N
50	do		3	73				N
50	Gravina Island, Clarence Strait		1	19			241.1	N
50	do		3	73				N
50	Gravina Point, Prince William Sound		1	18			51.9	N
50	do		3	73				N
50	Gray Cliff, Seldovia Harbor		1	18			14.1	N
50	do		3	73				N
50	Halibut Cove, Kachemak Bay		1	18			500.0	1
50	do		3	73				N
	Subtotal							1
50	High Point, Woronkofski Island		1	18			27.2	N
50	do		3	73				1
	Subtotal							1
50	Hive Island, Resurrection Bay		1	18			60.0	N
50	do		3	73				N
50	Inner Iliasik Island		1	18			60.0	N
50	do		3	73				N
50	Inner Point, Sophia, Icy Strait		1	18			1.8	N
50	do		3	73				N
50	Kabuch Point, Alaska Peninsula		1	18			50.0	N
50	do		3	73				N
50	Kalgin Island, Cook Inlet		1	18			182.9	N
50	do		3	73				1
	Subtotal							1

State code	Name of property	Total installations by GSA type code	Property code	Usage code	Number of buildings	Acreage		Present-day value (thousands of dollars)
						Urban	Rural	
50	Kiktak Island Light		1	18			30.0	N
50	do		3	73				N
50	Little Chilkat Island		1	18			50.0	N
50	Low Point, Chilkoot Inlet		1	18			22.5	N
50	do		3	73				N
50	Lisianski Strait Entrance		1	18			12.0	N
50	do		3	73				N
50	Lemesurier Island, Icy Strait		1	18			90.2	N
50	do		3	73				N
50	Low Point, Zarembo Island		1	18			22.2	N
50	McFarland Island, Tlevak Strait		1	19			143.2	N
50	McNamara Point, Zarembo Island.		1	18			70.5	N
50	Moss Cape, Shumagin Island		1	18			20.0	N
50	do		3	73				N
50	Mountain Point Light		1	18			79.7	N
50	do		3	73				$1
	Subtotal							1
50	Mountain Point, Wrangell Narrows.		1	18			76.2	N
50	do		3	73				1
	Subtotal							1
50	Nagai Island, Cape Wedge		1	18			35.0	N
50	do		3	73				N
50	Narrow Point, Clarence Strait		1	18			411.8	1
50	do		3	73				N
	Subtotal							1
50	New Year Island-Knight Island		1	18			15.0	N
50	do		3	73				N
50	Niblack Point		1	18			71.2	N
50	do		3	73				N
50	North Inian Pass, Icy Strait		1	18			68.6	N
50	do		3	73				N
50	Ocean Cape, Yakutat Bay		1	18			50.0	N
50	do		3	73				N
50	Otstoia Island, Peril Strait		1	18			15.0	N
50	do		3	73				N
50	Pastol Bay Range		1	18			175.0	N
50	Pastolik River, Norton Sound		1	18			40.0	N
50	Pearl Island, Chugach Island		1	18			124.4	N
50	do		3	73				N
50	Peep Rock, Karheen Pass		1	18			1.0	N
50	do		3	73				N
50	Peninsula Point, Tongass Narrows		1	18			1.0	N
50	Point Adolphus, Icy Strait		1	18			147.6	N
50	do		3	73				N
50	Point Arden, Stephens Pass		1	18			365.0	N
50	do		3	73				N
50	Port Alexander, Wrangell Sound		1	18			1.0	N
50	do		3	73				N
50	Port Augusta, Chatham Strait		1	18			427.1	1
50	do		3	73				N
	Subtotal							1
50	Point Colpoys, Sumner Strait		1	18			51.3	N
50	do		3	73				N
50	Point Craig, Sumner Strait		1	18			88.8	N
50	Point Craven, Peril Strait		1	18			1.0	N
50	do		3	73				N
50	Point Crawley, Chatham Strait		1	18			475.6	1
50	do		3	73				N
	Subtotal							1
50	Point Elrington, Prince William Sound		1	18			104.2	N
50	do		3	73				1
	Subtotal							1

State code	Name of property	Total installations by GSA type code	Property code	Usage code	Number of buildings	Acreage		Present-day value (thousands of dollars)
						Urban	Rural	
50	Point Gambier, Stephens Pass		1	18			40.4	N
50	do		3	73				N
50	Point Gardner, Chatham Strait		1	18			29.5	N
50	do		3	73				$3
	Subtotal							3
50	Point Helen, Prince William Sound		1	18			104.5	N
50	do		3	73				N
50	Point Hilda, Stephens Pass		1	18			29.0	N
50	do		3	73				1
	Subtotal							1
50	Point Hugh, Stephens Pass		1	18			425.8	1
50	do		3	73				N
	Subtotal							1
50	Point McCartey, Nichols Pass		1	18			1.0	N
50	do		3	73				1
	Subtotal							1
50	Point Romonof, Norton Sound		1	18			100.0	N
50	do		3	73				N
50	Point Graham Entrance		1	18			1.0	N
50	do		3	73				N
50	Point Nellie, Juan, Prince William Sound		1	18			214.5	N
50	do		3	73				N
50	Povorotni Island, Peril Strait		1	18			2.0	N
50	do		3	73				N
50	Prokoda Islet, Narrow Strait		1	18			4.0	N
50	do		3	73				N
50	Race Point, Cook Inlet		1	18			120.0	N
50	do		3	73				N
50	Range Island, Popof Strait		1	18			3.0	N
50	do		3	73				N
50	Ratz Harbor, Clarence Strait		1	18			1.0	N
50	do		3	73				1
	Subtotal							1
50	Rocky Island, Icy Strait		1	18			10.0	N
50	do		3	73				N
50	Reef Island Portland Canal		1	18			20.0	N
50	do		3	73				N
50	Rose Inlet, Tlevak Strait		1	18			8.0	N
50	do		3	73				1
	Subtotal							1
50	Round Point, Zarambo Island		1	18			22.0	N
50	do		3	73				1
	Subtotal							1
50	Round Island, Cordova Bay		1	18			15.0	N
50	do		3	73				1
	Subtotal							1
50	Sand Point, Popof Island		1	18			10.0	N
50	do		3	73				N
50	Seal Cape		1	18			74.5	N
50	do		3	73				N
50	Seal Island Prince William Sound		1	18			80.0	N
50	do		3	73				N
50	Seal Rocks		1	18			5.0	N
50	do		3	73				N
50	Sergius Narrows, Peril Strait		1	18			4.8	N
50	do		3	73				N
50	Shakan Bay, Sumner Strait		1	18			1.0	N
50	do		3	73				N
50	Shelter Island, Steffens Pass		1	18			22.9	N
50	do		3	73				N

State code	Name of property	Total installations by GSA type code	Property code	Usage code	Number of buildings	Acreage		Present-day value (thousands of dollars)
						Urban	Rural	
50	Ship Island, Clarence Strait		1	18			1.0	N
50	do		3	73				N
50	Skin Island, Clarence Strait		1	18			90.0	N
50	do		3	73				$1
	Subtotal							1
50	Slate Island, Revillagigedo Channel		1	18			20.0	N
50	do		3	73				N
50	Sledge Island, Bering Sea		1	18			700.0	1
50	do		3	73				N
	Subtotal							1
50	South Craig Point, Zarembo Island		1	18			26.6	N
50	Spanish Island, Sumner Strait		1	18			100.0	N
50	do		3	73				N
50	Spasski Island, Icy Strait		1	18			1.0	N
50	do		3	73				N
50	Spire Island Reef		1	18			25.0	N
50	do		3	73				2
	Subtotal							
50	Spithead, Aleutian Islands		1	18			3.0	N
50	do		3	73				N
50	Stikine Strait Island		1	19			1.0	N
50	Sukkwan Narrows		1	18			2.7	N
50	do		3	73				N
50	Sukoi Island, Frederick Sound		1	18			100.0	N
50	do		3	73				N
50	Tonki Cape, Afognak Island		1	18			3000.0	4
50	do		3	73				N
	Subtotal							4
50	Tenakee, Tenakee Inlet		1	18			1.0	N
50	do		3	73				1
	Subtotal							1
50	Tenakee Inlet, Chatham Sound		1	18			1.0	N
50	do		3	73				N
50	Eckholms, Sitka Sound		1	18			1.0	N
50	do		3	73				1
	Subtotal							1
50	The Sisters Icy Strait		1	18			75.0	N
50	do		3	73				1
	Subtotal							1
50	The Twins, Sitka Sound		1	18			1.0	N
50	do		3	73				N
50	Three Hill Island Cross Sound		1	18			1.0	N
50	do		3	73				N
50	Turn Point, Portland Canal		1	18			175.0	N
50	Unga Spit, Shumagin Island		1	18			25.0	N
50	do		3	73				N
50	Valdez Narrows, Prince William Sound		1	18			330.0	N
50	Vank Island, Stikine Strait		1	18			66.3	N
50	do		3	73				N
50	Washington Bay		1	18			7.2	N
50	do		3	73				N
50	Warburton Island, Nichols Pass		1	18			1.0	N
50	do		3	73				N
50	Warm Springs Bay		1	18			10.0	N
50	do		3	73				N
50	West Point, Kupreanof Island		1	18			3.5	N
50	Whale Island, Norton Sound		1	18			5.0	N
50	do		3	73				N
50	Woody Island, Kodiak Harbor		1	18			14.0	N
50	do		3	73				N
50	Woronkofski Point		1	18			55.5	N
50	Killisnoo Harbor		1	19			1.0	N

State code	Name of property	Total installations by GSA type code	Property code	Usage code	Number of buildings	Acreage		Present-day value (thousands of dollars)
						Urban	Rural	
50	Guide Island		1	19			1.0	N
50	Deep Bay Entrance, Peril Strait		1	18			1.0	N
50	do		3	73				N
50	Akutan Harbor, Aleutian Islands		1	18			4.0	N
50	do		3	73				N
50	Middle Point, Stephens Pass		1	19			2.3	N
50	Murder Cove, Frederick Sound		1	18			1.0	N
50	do		3	73				N
50	Meyers Chuck, Clarence Sound		1	18			1.0	N
50	do		3	73				N
50	Marmion Island, Gastineau Channel		1	18			3.9	N
50	do		3	73				N
50	Little Island, Lynn Canal		1	18			1.0	N
50	do		3	73				N
50	Lonetree Point, Prince William Sound		1	18			4.2	N
50	do		3	73				N
50	Lewis Reef, Tongass Narrows		1	18			1.0	N
50	do		3	73				53
	Subtotal							3
50	Klag Bay Entrance		1	18			90.0	N
50	do		3	73				N
50	Killisnoo Harbor		1	18			1.0	N
50	do		3	73				N
50	Key Reef, Clarence Strait		1	18			1.0	N
50	do		3	73				2
	Subtotal							2
50	Johnstone Point, Prince William Sound		1	18			1.0	N
50	do		3	73				N
50	Channel Rock, Sitka Sound		1	18			1.0	N
50	do		3	73				N
50	Channel Island, Tongass Narrows		1	18			1.0	N
50	do		3	73				N
50	Blank Island, Nichols Pass		1	18			60.0	N
50	do		3	73				N
50	Block Island, Tlevak Narrows		1	18			3.0	N
50	do		3	73				N
50	Black Rock		1	18			1.0	N
50	do		3	73				N
50	Beck Island, Kassevarof Pass		1	18			1.0	N
50	do		3	73				N
50	Naked Island, Lynn Canal		1	18			1.0	N
50	do		3	73				N
50	Anchor Point, Wrangell Strait		1	19			.9	N
50	Anchor Point, Cook Inlet		1	18			14.0	N
50	Ketchikan Base		1	50		60.5		10
50	do		2	10	1		N	483
50	do		2	30	6		N	431
50	do		2	40	6		N	101
50	do		2	60	8		N	509
50	do		3	13				571
50	do		3	40				6
50	do		3	50				14
50	do		3	71				36
50	do		3	73				4
50	do		3	76				8
50	do		3	80				6
	Subtotal							2,179
50	Castle Rock, Shumagin Island		1	19			1.0	N
50	Egg Island, Beaver Inlet		1	19			300.0	N
50	Point Carrew, Yakutat Bay		1	19			40.0	N
50	Point Ellis, Chatham Strait		1	19			1.0	N
50	Rootok Island		1	19			2,500.0	7
	Subtotal							7
50	Rugged Island, Resurrection Bay		1	18			800.0	1
50	do		3	73				1
	Subtotal							2

State code	Name of property	Total installations by GSA type code	Property code	Usage code	Number of buildings	Acreage		Present-day value (thousands of dollars)
						Urban	Rural	
50	Sumner Bay, Unalaska Island		1	19			338.1	N
50	Ugamak Island, Krenitzin Islands		1	19			3,200.0	$4
	Subtotal							4
50	Amelius Island, Sumner Strait		1	19			20.0	N
50	Susitna River Entrance		1	19			60.0	N
50	Wrangell Narrows Reservation		1	19			118.8	N
50	Abraham Island		1	19			24.3	N
50	Althorp Rock, Point Althorp		1	18			1.0	N
50	do		3	73				N
50	Barren Island		1	18			1.0	N
50	do		3	73				N
50	Boat Rock, Dixon Entrance		1	18			1.0	N
50	do		3	73				N
50	Cape Edgecumbe, Sitka Sound		1	18			7,500.0	9
50	do		3	73				N
	Subtotal							9
50	Cape Strait, Frederick Sound		1	18			27.3	N
50	do		3	73				N
50	Duck Point, Fanshaw Bay		1	18			1.0	N
50	do		3	73				N
50	Dutch Harbor, Amaknok Island		1	19			28.5	N
50	East Amatuli Island, Barren Island		1	18			1.0	N
50	do		3	73				N
50	Fairway Island, Peril Strait		1	18			298.0	N
50	do		3	73				1
	Subtotal							1
50	Hanin Rock, Kodiak Harbor		1	18			1.0	N
50	do		3	73				N
50	Harbor Rock, Sitka Sound		1	18			1.0	N
50	do		3	73				1
	Subtotal							1
50	Hog Rocks, Revil Channel		1	18			1.0	N
50	do		3	73				N
50	Lincoln Rock, Channel Strait		1	18		.1		N
50	do		2	80	1		N	6
	Subtotal							6
50	Lord Rock Dixon Entrance		1	18			1.0	N
50	do		3	73				N
50	McClellan Rock, Peril Strait		1	18			1.0	N
50	do		3	73				N
50	Mellen Rock, Cordova Bay		1	18			1.0	N
50	do		3	73				1
	Subtotal							1
50	Middle Rock, Valdes Narrows		1	18			1.0	N
50	do		3	73				1
	Subtotal							1
50	Midway Island, Stephens Pass		1	18			120.0	N
50	do		3	73				N
50	Midway Rock, Wrangell Strait		1	18			1.0	N
50	do		3	73				N
50	Old Sitka Rocks, Sitka Strait		1	18			1.0	N
50	do		3	73				N
50	Pilot Rock, Resurrection Bay		1	18			1.0	N
50	do		3	73				1
	Subtotal							1
50	Point Petrof		1	19			8.0	N
50	Point Spencer		1	18			160.0	N
50	do		3	73				N

State code	Name of property	Total installations by GSA type code	Property code	Usage code	Number of buildings	Acreage		Present-day value (thousands of dollars)
						Urban	Rural	
50	Priest Rock, Unalaska Island		1	18			5.0	N
50	do		3	73				$2
	Subtotal							2
50	Rosa Reef, Tongass Narrows		1	18			1.0	N
50	do		3	73				N
50	Rose Channel Rock		1	18			1.0	N
50	Round Rock, Frederick Sound		1	18			1.0	N
50	do		3	73				N
50	Sanak Harbor, Sanak Island		1	18			98.0	N
50	Snipe Rock, Ogden Pass		1	18			1.0	N
50	The Eye Opener, Sumner Sound		1	18			1.0	N
50	do		3	73				N
50	Turnabout Island, Frederick Sound		1	18			1.0	N
50	do		3	73				N
50	Turn Rock		1	18			1.0	N
50	Vishnefski Rock		1	18			1.0	N
50	do		3	73				N
	Total, Alaska	234			115	62.2	55,174.1	9,849
	Grand total	383			631	948.7	65,754.9	22,117

Summary, U.S. Coast Guard

	State or Territory	Number of installations by GSA type code	Present-day value (in thousands)				Total acreage
			Land	Buildings	Structures	Total	
Alabama	01	2	$2	$60	$7	$69	147.9
California	04	23	855	677	1,060	2,592	1,461.6
Florida	09	15	1,471	328	1,600	3,399	1,130.1
Louisiana	17	6	170	191	51	412	2,114.8
Michigan	21	28	225	1,027	688	1,940	1,614.9
Minnesota	22	1	1			1	10.0
Mississippi	23	1	1			1	92.0
Ohio	34	1	1	2		3	3.0
Oregon	36	10		312	152	464	520.6
Washington	46	52		1,217	1,377	2,594	3,187.3
Wisconsin	48	10	151	361	281	793	1,187.6
Alaska	50	234	74	8,698	1,077	9,849	55,236.3
Total		383	2,951	12,873	6,293	22,117	66,706.1

77639—62——25

U.S. Atomic Energy Commission,
Washington, D.C., October 23, 1961.

Hon. William L. Dawson,
Chairman, Committee on Government Operations,
House of Representatives.

Dear Mr. Dawson: Reference is made to your letter of March 9, 1961, requesting information as to the value of the public domain land used by the Atomic Energy Commission and the value of AEC-owned improvements thereon as of June 30, 1961.

Enclosed is a staff report with attachments furnishing the requested information.

Sincerely yours,

Dwight A. Ink,
Assistant General Manager.

U.S. Atomic Energy Commission,
Washington, D.C.

Subject: Present value of public domain land used by AEC and the present value of AEC improvements on such land.

Reference: Letter to the Chairman, AEC, from the chairman, House of Representatives Committee on Government Operations, dated March 9, 1961, relating to the above subject.

Attached is a tabulation, by States, showing (1) the area, the value as of June 30, 1961, and use of the public domain land controlled by the Atomic Energy Commission in connection with its operations; (2) the number, classification, and the value as of June 30, 1961, of "buildings"; and (3) the classification and value as of June 30, 1961, of "other structures and facilities" constructed on such land by the AEC. The statistical tabulation has been prepared on the basis of information furnished by field offices using public domain land in accordance with the following instructions:

1. Public domain: For the purpose of the report the term "public domain" was defined as that land within the continental United States, title to which was acquired by the United States of America by treaty, conquest, or cession from the Original 13 Colonies and such title is still vested in the United States.

2. Present value of public domain land: The values shown cover the surface land only. Our field offices were advised it was not desired that a formal appraisal be made of such surface land. The value of land reported for this year was based on valuations furnished informally from the Department of the Interior as to the estimated value of public domain lands in 1961. These current valuations, in general, represent the average of all classifications of land in a particular State.

3. Present value of buildings: That such value could be estimated with sufficient accuracy by taking the total net book cost as of June 30, 1961, for each classification of buildings reported and applying the ratio of Engineering News Record for June 1961 (building or con-

struction) for the applicable geographical area divided by the corresponding Engineering News Record Index applicable at the time of construction. The values of "other structures and facilities" were determined by the same method. In general, this is a cost of reproduction which takes into account depreciation.

General: When "buildings" and "other structures and facilities" were located on public domain land and nonpublic domain land, effort has been made to pro rate that portion on the public domain land. The value for "buildings" excludes the cost of equipment which is not capitalized as a part of the cost of the buildings.

Alaska

PUBLIC DOMAIN LAND

County	Acreage	Value	Usage
Point Hope Tigera area, northwest.	[1] 1,272,000	[2] $954,000	Buffer zone in connection with a research program.

[1] This land has not been withdrawn by AEC from the public domain but is occupied under a use permit from the Assistant Secretary of Interior.
[2] Increase due to revised description of land area.

California

PUBLIC DOMAIN LAND

County	Acreage	Value	Usage
Imperial	[1] 28,910.6	$1,028,617	Weapons testing.

[1] 4,449.1 acres withdrawn by AEC. 24,461.5 acres withdrawn by Bureau of Reclamation administered by AEC. Entire facility declared excess to GSA 5-29-61.

BUILDINGS

Usage	Number	Gross floor area	Present value
Office	1	286	$7,801
Research facilities	34	47,072	901,386
Housing	5	56,074	923,208
Storage	15	21,878	189,904
Service	4	1,954	31,097
All others	2	3,000	2,175
Subtotal	61	130,264	2,055,571

OTHER STRUCTURES AND FACILITIES

Usage	Present value
Utility systems	$630,320
Communications systems	7,752
Roads, walks, and paved areas	253,516
Fences and guard towers	14,783
Site preparation and landscaping	36,682
Other structures and facilities	352,127
Subtotal	1,295,180

Colorado

PUBLIC DOMAIN LAND

County	Acreage	Value	Usage
Mesa	5,800	$95,700	Leasing program [1]
Montrose	11,040	182,160	Do.
San Miguel	10,544	173,976	Do [2].
Subtotals	27,384	451,836	

BUILDINGS

Usage	Number	Ground floor Area	Present Value
Industrial	[1] 2	144	$3,107
Do	[2] 2	168	4,338
Subtotal	4	312	7,445

OTHER STRUCTURES AND FACILITIES

Usage	Present value
Communications systems	$8,366
Fences and guard towers	2,535
Site preparation and landscaping	4,945
Subtotal	15,846

[1] Loma, Colo. (Mesa County) temporary radio booster station, 39.4 acres.
[2] Egnar, Colo. (San Miguel County) temporary radio booster station, 7.5 acres.

Idaho

PUBLIC DOMAIN LAND

County	Acreage	Value	Usage
Bingham, Bonneville, Butte, Clark, Jefferson.	513,238.8	[1] 6,800,414	Reactor testing and experimentation.[2]

BUILDINGS

Usage	Number	Ground floor area	Present value
Office	36	179,482	$2,665,952
Industrial	33	497,603	29,838,282
Research facility	40	480,218	20,353,738
Housing	1	3,298	47,289
Storage	48	184,677	3,343,271
Service	103	321,411	8,136,812
Subtotal	261	1,666,689	64,385,344

[1] Value based on $13.25 per acre.
[2] 2,174.3 acres used for chemical processing plant.

OTHER STRUCTURES AND FACILITIES

Usage	Present value
Storage (other than buildings)	$2,854,708
Industrial	1,380,668
Utility systems	18,153,520
Communications systems	503,221
Roads, walks, and paved areas	3,453,821
Railroads	1,727,237
Fences and guard towers	398,712
Site preparation and landscaping	2,897,011
Other structures and facilities	208,231
Subtotal	31,577,129

Nevada

PUBLIC DOMAIN LAND

County	Acreage	Value	Usage
Nye	[1] 754,940	$4,076,676	Weapons testing.

BUILDINGS

Usage	Number	Ground floor area	Present value
Office	23	81,386	$2,552,963
Industrial	2	6,876	95,551
Housing	314	215,767	2,747,526
Storage	27	67,870	841,267
Service	43	140,049	5,458,395
All others	13	33,202	1,811,639
Subtotal	422	545,150	13,507,341

OTHER STRUCTURES AND FACILITIES

Usage	Present value
Storage (other than buildings)	$599
Industrial	146,172
Utility systems	5,108,009
Communications systems	1,087,199
Roads, walks, and paved areas	2,932,054
Railroads	531,935
Fences and guard towers	63,468
Site preparation and landscaping	85,567
Other structures and facilities	179,789
Subtotal	10,134,792

[1] Increase in acreage from last year is due to results of an official survey. 38,400 acres withdrawn by AEC are not reported here because they are utilized by the Air Force and have Air Force improvements thereon.

77639—62——26

Nevada

PUBLIC DOMAIN LAND

County	Acreage	Value	Usage
Nye	[1] 369,280	$1,994,112	Weapons testing.

BUILDINGS

Usage	Number	Ground floor area	Present value
Research facilities	3	3,414	$96,254
Storage	2	3,097	27,509
Service	7	6,662	202,181
Subtotal	12	13,173	325,944

OTHER STRUCTURES AND FACILITIES

Usage	Present value
Utility systems	$211,200
Communications systems	148,009
Roads, walks, and paved areas	57,250
Fences and guard towers	9,068
Site preparation and landscaping	8,391
Other structures and facilities	74,174
Subtotal	508,092

[1] This land is under permit from the USAF.

New Mexico

PUBLIC DOMAIN LAND

County	Acreage	Value	Usage
McKinley	1,440	$7,200	Leasing program.

New Mexico

PUBLIC DOMAIN LAND

County	Acreage	Value	Usage
Eddy	[1] 840	$4,200	Testing.

[1] 160 acres being used under permit from Bureau of Land Management.

Utah

PUBLIC DOMAIN LAND

County	Acreage	Value [1]	Usage
San Juan	3,115	$21,494	Leasing program.
Grand	319	2,201	Do.
Subtotals	3,434	23,695	

BUILDINGS

Usage	Number	Ground floor area	Present value
Service	2	500	$6,804

OTHER STRUCTURES AND FACILITIES

Usage	Present value
Other structures and facilities	$3,532

[1] The buildings and other structures and facilities at the Moab Buying Station were disposed of during fiscal year 1961. The remaining buildings and other facilities are located at White Canyon, Utah.

Washington

PUBLIC DOMAIN LAND

County	Acreage	Value	Usage
Benton	65,046	$650,460	Industrial.
Grant	5,269	52,690	Do.
Franklin	1,881	18,810	Do.
Subtotal	[1] 72,196	721,960	

[1] Public domain acreage decreased 316 acres by return to Bureau of Land Management.

BUILDINGS

Usage	Number	Ground floor area	Present value
Office	3	8,967	$178,046
Industrial	9	388,661	40,819,084
Research facilities	9	17,163	1,484,535
Storage	2	7,584	114,619
Service	24	362,114	11,236,468
Subtotal	47	784,489	53,832,752

OTHER STRUCTURES AND FACILITIES

Usage	Present value
Storage (other than buildings)	$4,420,355
Industrial	445,087
Utility systems	161,453
Communications systems	341,312
Roads, walks, and paved areas	448,684
Railroads	1,290,962
Subtotal	7,107,853

Grand totals

PUBLIC DOMAIN LAND

Acreage	3,043,663.4
Value	$16,062,710

BUILDINGS

Number	809
Ground floor area	3,140,577
Present value	$134,121,201

OTHER STRUCTURES AND FACILITIES

Present value	$50,642,424

FEDERAL AVIATION AGENCY,
Washington, D.C., October 25, 1961.

Hon. WILLIAM L. DAWSON,
Chairman, Committee on Government Operations,
House of Representatives, Washington, D.C.

DEAR MR. CHAIRMAN: In accordance with your letter of March 9, 1961, and our reply of March 22, 1961, we are enclosing a report on public domain properties under the control of this Agency as of June 30, 1961.

Sincerely,

ALAN L. DEAN,
Deputy Administrator for Administration.

FEDERAL AVIATION AGENCY—ESTIMATED VALUE OF PUBLIC DOMAIN AND FIXED IMPROVEMENTS THEREON AS OF JUNE 30, 1961

Alaska

Location	Usage	Number of acres	Value of land	Value of improvements	Total value
Anchorage	Radio range	16.8	$33,600		$33,600
Aniak	Radio range and airfield	832.8	2,082	$1,100,000	1,102,082
Point Barrow	Weather station	9.0	448		448
Bethel	Air navaids and airfield	3,171.9	7,930	2,859,000	2,866,930
Bettles	do	863.1	2,158	437,000	439,158
Big Delta	do	3,946.6	197,330	2,378,000	2,575,330
Biorka Island	Radio range	155.5	1,555	187,000	188,555
Birches	Radio relay station	141.0	352	119,000	119,352
Cold Bay	Air navaids and airfield	1,669.6	4,174	5,701,000	5,705,174
Cordova	do	3,494.0	174,700	2,345,000	2,519,700
Fairbanks	Air navaids	394.2	315,360	386,000	701,360
Farewell	Air navaids and airfield	3,850.0	9,625	1,402,000	1,411,625
Fort Yukon	Air navaids	6.2	620	37,000	37,620
Galena	Air navaids and airfield	2,796.1	6,990	2,840,000	2,846,990
Golovin	Radio relay station	61.7	154	119,000	119,154
Gulkana	Air navaids and airfield	1,940.2	38,804	2,896,000	2,934,804
Gustavus	do	3,356.2	167,810	3,261,000	3,428,810
Haines	Air navaids	170.1	34,020	148,000	182,020
Homer	do	45.0	9,000	879,000	888,000
Igiugig	Radio relay station	154.0	1,540	197,000	198,540
Iliamna	Air navaids and airfield	4,394.3	109,857	683,000	792,857
Juneau	Air navaids	201.3	20,130	296,000	316,130
Kaltag	Radio relay station	45.9	115	143,000	143,115
Kenai	Air navaids and airfield	1,796.0	269,400	986,000	1,255,400
King Salmon	do	5,275.3	52,753	4,854,000	4,906,753
Kodiak	Air navaids	501.0	50,100	1,065,000	1,115,100
Kotzebue	do	157.7	15,770	376,000	391,770
McGrath	Air navaids and airfield	1,141.4	22,828	2,202,000	2,224,828
Middleton Island	do	272.8	682	346,000	346,682
Minchumina	do	674.0	16,850	950,000	966,850
Nenana	do	1,760.0	44,000	846,000	890,000
Nome	Unimproved	5,601.2	14,003		14,003
Northway	Air navaids and airfield	1,710.6	4,277	3,201,000	3,205,277
Portage	Radio range and radio relay station.	18.0	360	82,000	82,360
Port Heiden	Air navaids and airfield	10,350.0	25,875	1,005,000	1,030,875
Puntilla Lake	Air navaids	7.6	19	6,000	6,019
Ruby	VHF repeater station and radio relay station.	19.6	490	115,000	115,490
Sheep Mountain	do	1,263.0	3,157		3,157
Shuyak Island	do	266.0	665	86,000	86,665

FEDERAL AVIATION AGENCY—ESTIMATED VALUE OF PUBLIC DOMAIN AND FIXED IMPROVEMENTS THEREON AS OF JUNE 30, 1961—Continued

Alaska—Continued

Location	Usage	Number of acres	Value of land	Value of improvements	Total value
Skwentna	Air navaids and airfield	950.0	$2,375	$473,000	$475,375
Summit	do	2,210.0	11,050	687,000	698,050
Talkeetna	do	745.3	55,897	507,000	562,897
Tanacross	Airfield	3,144.4	31,444	2,103,000	2,134,444
Tanana	Air navaids	2,081.0	7,283	652,000	659,283
Umiat	Airfield	1,449.7	3,624	15,000	18,624
Umnak	do	9,393.0	23,483	2,477,000	2,500,483
Unalakleet	Air navaids and airfield	3,170.5	9,511	906,000	915,511
Whittier	Radio relay station and radio range.	16.2	3,240	133,000	136,240
Yakataga	Air navaids and airfield	1,259.0	3,147	630,000	633,147
Total		86,948.8	1,810,637	53,116,000	54,926,637

SUMMARY FOR STATE OF ALASKA

Reductions in acreage since last report:

Reductions occurred at Biorka Island, Fairbanks, Galena, Gulkana, Homer, King Salmon, Kotzebue, Minchumina, Nenana, Northway, and Skwentna. These reductions amount to a total of 7,028.9 acres.

All land has been returned to the public domain at Katalla, Petersburg, and Willow, amounting to 337.8 acres.

The 95 acres at Eklutna are omitted this year as they were erroneously reported last year as public domain.

Thus, the total of the above reductions is 7,461.7 acres.

Acquisitions of acreage since last report: Acquisitions by withdrawal from public domain totaling 10,947.6 acres consisted of land located at Haines, Juneau, Nome, Umiat, and Umnak.

Net increases and decreases over last report:

Net increase in total acreage of public domain land: 3,485.9 acres.

Net decrease in value of land: $461,018.

Net increase in value of improvements: $2,525,000.

Net total increase of value of land and fixed improvements: $2,063,982.

Arizona

Location	Usage	Number of acres	Value of land	Value of improvements	Total value
Buckeye [1]	Airways light beacon	160.0	$16,000	$3,000	$19,000
DeepLake	do	40.0	800		800
Granite Peak	do	10.0	50		50
Hassayampa	Radio range	160.0	8,000	1,000	9,000
La Cholla	Airways light beacon	160.0	320		320
Needles (Topock) [2]	Radio range	30.0	900	1,000	1,900
Newman Peak	Airways light beacon	2.5	10		10
Oatman	Air route traffic control center peripheral communications facility.	20.0	1,000		1,000
Phoenix	Radio range	40.0	200,00	10,000	210,000
Salome	Airfield	480.0	9,600	33,000	42,600
St. Johns [2]	Radio range	162.0	8,100	2,000	10,100
Total		1,264.5	244,780	50,000	294,780

[1] 159.9 acres to be returned to public domain at each site.

[2] Needles, increase of $1,000, fixed improvements; St. Johns, increase of $1,000, fixed improvements.

California

Location	Usage	Number of acres	Value of land	Value of improvements	Total value
Barstow	Air route traffic control center peripheral communications facility.	35.0	$875		$875
Do.[1]	Airways light beacon	80.0	2,000		2,000
Cave Mountain	do	40.0	2,000		2,000
Coyote Wells [1]	do	15.0	450		450
Cronese Lake [1 2]	do	80.0	2,000		2,000
Desert Center [3 4]	Airfield	1,800.0	90,000	$836,000	926,000
Eagle Pass [1]	Airways light beacon	320.0	1,600		1,600
Francis Spring	do	160.0	2,400	11,000	13,400
Honey Moon Springs	do	40.0	320		320
Kingston Pass [1]	do	80.0	640		640
Ludlow [1]	do	160.0	2,400		2,400
Manix [1]	do	10.0	500		500
Mirage Lake	do	40.0	2,400	1,000	3,400
Priest [5]	Radio range	80.0	2,400		2,400
Pilot Knob [1]	Airways light beacon	40.0	1,000		1,000
Rice	Radio range	160.0	4,800	6,000	10,800
Round Mountain	Airways light beacon	160.0	1,600		1,600
Twentynine Palms	Radio range	160.0	9,600	3,000	12,600
Vincent [1]	Airways light beacon	10.0	75	2,000	2,075
Whitewater [1]	do	10.0	1,000		1,000
Total		3,480.0	128,060	859,000	987,060

[1] Entire acreage at Barstow, Coyote Wells, Cronese Lake, Eagle Pass, Kingston Pass, Ludlow, and Manix to be returned to public domain. Pilot Knob and Vincent beacon to be returned to public domain with the exception of 0.6 acre.
[2] Cronese Lake beacon (omission).
[3] Pending transfer to Riverside, Calif.
[4] Desert Center. An increase of $1,000 in fixed improvements (building).
[5] Priest radio range, new acquisition.

Colorado

Location	Usage	Number of acres	Value of land	Value of improvements	Total value
Eagle	Airways light beacon (west)	2.5	$10		$10
Do	Airways light beacon (east)	1.5	6		6
Glade Park	Airways light beacon	40.0	180		180
Grand Mesa	Airways light beacon and air route traffic control center peripheral communications facility.	40.0	180	$80,000	80,180
Gunnison	Radio range	188.2	1,290	2,000	3,290
Kremmling	do	40.0	300	18,000	18,300
Meeker	do	160.0	800	54,000	54,800
Vega Ranch [1]	Airways light beacon	.1	10		10
Total		472.3	2,776	154,000	156,776

[1] Vega Ranch beacon (39.9 acres returned to public domain).

Idaho

Location	Usage	Number of acres	Value of land	Value of improvements	Total value
Cleft	Airways light beacon	40.0	$360		$360
Dairy Creek [1]	do	39.5	160	$3,000	3,160
Emmett	Air route traffic control center peripheral communications facility.	95.0	950	24,000	24,950
Freeze Out Mountain	Airways light beacon	40.0	320		320
Huntington	do	2.5	20		20
Malad City	Radio range	40.0	320	18,000	18,320
Wallace	Airways light beacon	18.0	360	4,000	4,360
Total		275.0	2,490	49,000	51,490

[1] Dairy Creek beacon ($3,000 increase is road improvement).

Montana

Location	Usage	Number of acres	Value of land	Value of improvements	Total value
Avon	Airways light beacon	2.5	$20	$4,000	$4,020
Butte	Radio range	160.0	1,120	6,000	7,120
Canyon resort	Airways light beacon	10.0	120	8,000	8,120
Houser lake [1]	do	130.0	780	8,000	8,780
St. Regis	do	40.0	400		400
Tusler [1]	do	40.0	200		200
Total		382.5	2,640	26,000	28,640

[1] Houser Lake and Tusler beacons (165 acres to be returned to public domain).

Nevada

Location	Usage	Number of acres	Value of land	Value of improvements	Total value
Apex	Airways light beacon	20.0	$80	$2,000	$2,080
Battle Mountain	Radio range	10.0	40	11,000	11,040
Beatty	do	160.0	640	1,000	1,640
Carlin	Airways light beacon	2.5	10		10
Coaldale	Radio range	135.2	540	4,000	4,540
Elko [1]	do	10.0	40	27,000	27,040
Elko	Airways light beacon	5.0	20	4,000	4,020
Fallon [2]	Radio range	80.0	320	3,000	3,320
Glendale	Airways light beacon	20.0	80	4,000	4,080
Good Springs	do	5.0	20	7,000	7,020
Do	Homing facility	20.0	80	2,000	2,080
Humboldt	Airways light beacon	2.5	10		10
Do	Radio range	240.0	960	11,000	11,960
Logandale	Fan marker facility	10.0	40	1,000	1,040
Mina	Radio range	160.0	840		840
Mormon Mesa [3]	do	40.0	80	3,000	3,080
Needle Peak	Airways light beacon	22.5	90	14,000	14,090
Pioche	Air route traffic control center peripheral communications facility.	72.0	288	125,000	125,288
Pleasant Valley	Airways light beacon	2.5	10	5,000	5,010
Reno	Radio range	20.0	80	13,000	13,080
Sod House [4]	do	30.0	120	1,000	1,120
Tonopah	do	122.5	490	1,000	1,490
Vista	Airways light beacon	20.0	80		80
Wells	Radio range	10.0	40	2,000	2,040
Total		1,219.7	4,998	241,000	245,998

[1] Elko Radio Range ($6,000 roadway improvement, fencing, and storage).
[2] To be returned to public domain.
[3] Mormon Mesa radio range ($2,000 increase due to improvement of utilities systems).
[4] Sod House radio range (fixed improvements reduced by $1,000).

New Mexico

Location	Usage	Number of acres	Value of land	Value of improvements	Total value
Antelope	Airways light beacon	2.5	$5		$5
Belen	Homing facility	.4	50		50
Birchfield [1]	Airways light beacon	160.0	320		320
Columbus	Radio range	90.0	900	$5,000	5,900
Engle [1]	Airways light beacon	80.0	320		320
Farmington	Air route traffic control center peripheral communications facility.	40.0	160	24,000	24,160
Harrington	Airways lightbeacon	2.5	5		5
Hermanas [1]	do	80.0	160		160
Pratt [1]	do	80.0	160		160
Ramah	do	10.0	20	8,000	8,020
Rio Puerco [1]	do	40.0	80		80
Rodeo [1]	Radio range and airfield	250.0	500	37,000	37,500
San Felipe [2]	Radio range	2.5	500	21,000	21,500
Truth or Consequences	do	100.0	200	5,000	5,200
Total		937.9	3,380	100,000	103,380

[1] To be returned to public domain.

[2] New acquisition.

Oregon

Location	Usage	Number of acres	Value of land	Value of improvements	Total value
Canyon Mountain	Airways Light Beacon	3.5	$13		$13
Gold Hill	do	20.0	100		100
Grants Pass	do	2.5	13	$8,000	8,013
Haines [1]	do	2.5	25		25
Horton [2]	Air route traffic control center peripheral communications facility	110,9	1,109	49,000	50,109
Klamath Falls	do	160.0	1,120	58,000	59,120
Medford	Radio range	80.0	320	11,000	11,320
Rome	do	80.0	520	4,000	4,520
Sexton Summit	Airways light beacon	40.0	400		400
Total		499.4	3,620	130,000	133,620

[1] Haines beacon (2.5 acres to be returned to public domain).
[2] Horton. Increase of $49,000 under fixed improvements (roadway, fuel tanks, 2 buildings, and fencing).

Utah

Location	Usage	Number of acres	Value of land	Value of improvements	Total value
Antelope Island [1]	Airways light beacon	160.0	$480		$480
Delle (Black Mountain)	Air route traffic control center peripheral communications facility.	160.0	400	$59,000	59,400
Bryce Canyon	Living quarters	68.3	1,366	79,000	80,366
Clear Lake	Airways light beacon	10.0	20		20
Hanksville	Living quarters, airfield, and air navaids.	765.0	765	155,000	155,765
Do. [1]	Radio range	40.0	80		80
Little Hurricane	Airways light beacon	49.0	98		98
Lucin	Airfield	418.3	1,255	84,000	85,255
Nada Butte	Airways light beacon	5.0	10		10
Sunnyside [2]	Air route traffic control center peripheral communications facility.	40.0	100	68,000	68,100
Timpie [1]	Airways light beacon	2.5	5	1,000	1,005
Wendover	Radio range	60.0	60		60
Do	Airways light beacon	10.0	20		20
Total		1,788.1	4,659	446,000	450,659

[1] Antelope Island Beacon, Hanksville radio range, Timpie beacon (42.5 acres to be returned to public domain).
[2] Sunnyside ($4,000 increase consisting of 1 building). Decreases: 57 acres valued at $171 returned to public domain, Rozel beacon; 20 acres previously reported in error, Timpie fan marker.

Wyoming

Location	Usage	Number of acres	Value of land	Value of improvements	Total value
Bitter Creek [1]	Airways light beacon	10.0	$33		$33
Casper	Radio range	80.0	440		440
Cherokee [2]	do	40.0	220	$4,000	4,220
Dana	Airways light beacon	10.0	33		33
Fort Bridger	Radio range	40.0	220	1,000	1,220
Do	Airfield	52.0	572		572
Granger	Airways light beacon	0.1	1		1
Green River [1]	do	10.0	22	13,000	13,022
Laramie	Radio range	43.0	709	9,000	9,709
Piedmont [1]	Airways light beacon	10.0	22		22
Point of Rocks	Fan marker facility	20.0	66		66
Sinclair [1]	Radio range	160.0	1,760	22,000	23,760
Do. [1]	Airways light beacon	320.0	1,760		1,760
Tipton [1]	do	10.0	22	3,000	3,022
Twenty Mile Hill	do	40.0	88	1,000	1,088
Wamsutter [1]	do	39.0	128		128
Total		884.1	6,096	53,000	59,096

[1] Entire acreage to be returned to public domain except that only 120 acres at Sinclair radio range and 7.5 acres at Green River and Tipton beacons to be returned to public domain.
[2] Decrease: Cherokee radio range (reduction of $1,000 in fixed improvements).

Overall totals

	Number of acres	Value of land	Value of improvements	Total value
Totals as of June 30, 1961	98,152.3	$2,214,136	$55,224,000	$57,438,136
Totals as of June 30, 1960	94,620.8	2,670,855	52,608,000	55,278,855
Net total increase or decrease	+3,531.5	−456,719	+2,616,000	+2,159,281

Attachment A

Glossary of "Usage" Terms

Radio range.—An electronic facility which provides directional radio courses for the navigation of aircraft. Two primary types are in use—the four-course low frequency range and the 360° very high frequency range.

Airfield.—Landing fields located along the Federal airways between major airports provided primarily for emergency purposes in the more isolated areas. In the State of Alaska some airfields are in the process of transfer to the State in accordance with the provisions of the Alaska Omnibus Act.

Airways light beacon.—A visual air navigation aid placed along the Federal airways capable by radar and coded lights of informing pilots of general location and the availability status of adjacent airfields.

Air route traffic control center peripheral communications facility.—A facility located a significant distance from a control point which by means of remotely controlled transmitters and receivers and related ground relay devices permits direct air/ground communications between aircraft and traffic control.

Homing facility.—An electronic facility which transmits a nondirectional radio signal used by aircraft for air navigation.

Fan marker facility.—An electronic facility placed along Federal airways which transmits a radio signal enabling aircraft to fix exact location.

Living quarters.—Housing facilities provided for FAA personnel essential, usually at remote locations. Equitable rental is charged in accordance with provisions prescribed by the Bureau of the Budget.

Weather station.—A facility manned by Weather Bureau personnel for the purpose of taking and transmitting weather reports.

Air navaids.—A general term used to describe numerous electronic and visual air navigation facilities at one location. The term is particularly applicable in describing Alaskan facilities since, in many instances, the FAA activities comprise an entire self-sufficient community housing many functions not appropriate for detailed listing.

Radio relay station.—A facility which receives, amplifies, and transmits radio communication signals ground to ground.

General Services Administration,
Washington D.C., November 1, 1961.

Hon. William L. Dawson,
Chairman, Committee on Government Operations,
House of Representatives, Washington, D.C.

Dear Mr. Chairman: Enclosed is the tabulation of estimates of present-day values of public domain properties under the control of the General Services Administration, as of June 30, 1961, requested in your letter of March 9, 1961.

A review of General Services Administration's accounting records shows no land (other than public domain) recorded at zero or $1 for accounting purposes.

The Government-wide real property data, requested in your letter, will be prepared in the same manner as last year and furnished to your committee at the earliest possible date.

Sincerely yours,

Bernard L. Boutin,
Acting Administrator.

Estimates of present-day values of public domain properties under the control of GSA as of June 30, 1961

Name and location	Acreage	Estimated present-day values (in thousands of dollars)		
		Land	Buildings	Total
Border station, San Luis, Ariz	5.0	$13	$109	$122
Border station, Lukeville, Ariz	5.8	6	108	114
Post office and courthouse, Anchorage, Alaska	2.0	2,000	2,367	4,367
Post office, courthouse, and customhouse, Ketchikan, Alaska	1.7	190	1,154	1,344
Post office and courthouse, Sitka, Alaska	.7	51	426	477
Post office and courthouse, Wrangell, Alaska	2.5	150	281	431
Border station, Babb, Mont	.7	(1)	179	179
Total	18.4	2,410	4,624	7,034

[1] Less than $500.

INTERNATIONAL BOUNDARY
AND WATER COMMISSION,
UNITED STATES AND MEXICO,
El Paso, Tex., September 26, 1961.

Hon. WILLIAM L. DAWSON,
Chairman, Committee on Government Operations,
House Office Building Annex, Washington, D.C.

DEAR MR. DAWSON: In accordance with your request of March 9, 1961, for data concerning public domain properties under jurisdiction of this Section as of June 30, 1961, there is transmitted herewith in duplicate a table showing—

1. Number of public domain acres under jurisdiction of this Section as of June 30, 1961.
2. Location, description, and usage made of property.
3. Value of buildings and facilities on the property (not including personalty).
4. Value of land itself.

Sincerely yours,

L. H. HEWITT, *Commissioner.*

INTERNATIONAL BOUNDARY AND WATER COMMISSION, UNITED STATES AND MEXICO, U.S. SECTION

Estimate of present-day market value of public domain property under jurisdiction of this section as of June 30, 1961 [1]

Location [2]	Number of acres (1)	Usage made of property (2)	Estimated value of facilities (3)	Estimated value of land (4)
Part of lot 5 and SW¼NE¼ sec. 23, T. 21 S., R. 1 W., New Mexico principal meridian, Dona Ana County, N. Mex. (E.O.F. 795).	33.03	Project right-of-way.	[a] $6,467.00	$345.00
Part of lots 1, 2, and 3, sec. 20, T. 22 S., R. 1 E., New Mexico principal meridian, Dona Ana County, N. Mex. (E.O.F. 801).	15.97	do	[b] 940.00	40.00
Part of lot 5, sec. 1, T. 22 S., R. 1 W., New Mexico principal meridian, Dona Ana County, N. Mex. (E.O.F. 806).	17.83	do	[a] 394.00	177.00
Part of lot 8, sec. 11, T. 19 S., R. 3 W., New Mexico principal meridian, Dona Ana County, N. Mex. (E.O.F. 885–A).	3.42	do	[c] 2,212.00	90.00
Part of lots 5 and 6 and SW¼SE¼, sec. 3, T. 19 S., R. 3 W., New Mexico principal meridian, Dona Ana County, N. Mex. (E.O.F. 889).	46.17	do	[a] 10,688.00	212.00
Lot 3, sec. 20; W½, sec. 29; W½E½, sec. 29; E½SE¼, sec. 30; T. 18 S., R. 4 W., New Mexico principal meridian, Dona Ana County, N. Mex. (E.O.F. 974).	634.16	do	[d] 5,322.00	2,116.00
S½SW¼, sec. 20, T. 22 S., R. 1 E., New Mexico principal meridian, Dona Ana County, N. Mex. (E.O.F. 1023).	80.00	Rock, gravel, and sand source.	None	400.00
Lot 1, sec. 29; lots 5, 6, 7, and 8, sec. 30; all of sec. 31, T. 24 S., and lot 5, sec. 4; lots 4, 10, 11, and 12, sec. 5; N½NE¼, NE¼NW¼ and lot 1, sec. 6, T. 25 S., all in R. 2 E., New Mexico principal meridian, Dona Ana County, N. Mex. (E.O.F. 1025).	1,145.33	do	None	3,436.00
NE¼, sec. 24, T. 19 S., R. 3 W., New Mexico principal meridian, Dona Ana County, N. Mex. (E.O.F. 1022).	160.16	do	None	801.00

See footnotes at end of table.

INTERNATIONAL BOUNDARY AND WATER COMMISSION, UNITED STATES AND MEXICO, U.S. SECTION—Con.

Estimate of present-day market value of public domain property under jurisdiction of this section as of June 30, 1961 [1]—Continued

Location	Number of acres (1)	Usage made of property (2)	Estimated value of facilities (3)	Estimated value of land (4)
SW¼, sec. 4, T. 19 S., R. 2 W., New Mexico principal meridian, Dona Ana County, N. Mex. (E.O.F. 1027-2).	160.00	80.00 Roch, gravel, and sand source	None	$800.00
All of sec. 33, T. 17 S., R. 4 W., New Mexico principal meridian, Sierra County, N. Mex.	640.00	do	None	3,200.00
All of sec. 4, T. 17 S., R. 4 W., New Mexico principal meridian, Sierra County, N. Mex.	579.80	do	None	3,000.00
Subtotal	3,515.87		$26,023.00	14,617.00
Fractional sec. 28, T. 8 S., R. 24 W., Gila and Salt River base and meridian, Yuma County, Ariz.:				
Lot 2	3.78	Project right-of-way.	None	283.50
Lot 5	.24	do	None	48.00
Part lot 8 (west of Yuma levee)	8.93	do	None	669.75
Part lot 10 (west of Yuma levee)	6.38	do	None	1,276.00
Subtotal	19.33			2,277.25
(Note: Above 19.33 acres are at Morelos Dam on the Colorado River and were withdrawn for use of the Department of State in connection with Mexican Water Treaty of Feb. 3, 1944.)				
Total	3,535.20		26,023.00	16,894.25

[1] 3,535.20 acres of public domain property are under jurisdiction of this section.

NOTES

All the above land is in the Rio Grande canalization project or is used as source of materials used on the project.

(E.O.F. numbers) shown in location description are IB &WC file numbers.

The facilities shown were constructed by the project and are described as follows:

[a] River channel and riverbank protected by rock.
[b] River channel.
[c] River channel, riverbank protected by rock, and levee.
[d] Canyon diversion—channel and dike.

This report as of June 30, 1961, is identical with the report as of June 30, 1960.

VETERANS' ADMINISTRATION,
Washington, D.C., September 26, 1961.

Hon. WILLIAM L. DAWSON,
Chairman, Committee on Government Operations,
House of Representatives, Washington, D.C.

DEAR MR. CHAIRMAN: As requested in your letter of March 9, 1961, there is enclosed a list showing the desired information concerning public domain properties under jurisdiction of the Veterans' Administration.

Sincerely,

J. S. GLEASON, Jr., *Administrator.*

Public domain properties under jurisdiction of the Veterans' Administration, June 30, 1961

Station	Number of acres	Description of property	Usage	Estimated present-day value	
				Land	Buildings
Boise, Idaho	87.50	Land and buildings	VA hospital	$69,000	$3,846,000
Fort Bayard, N. Mex	488.00	do	do	6,000	2,159,000
Fort Lyons, Colo	568.00	do	do	9,372	4,992,000
Fort Meade, S. Dak	1,189.00	do	do	25,535	6,615,000
Fort Douglas, Salt Lake City, Utah.	142.40	do	do	996,800	9,533,000
Sheridan, Wyo	351.70	do	do	5,115	4,168,000
Walla Walla, Wash	171.50	do	do	102,900	1,866,000
Whipple, Ariz	263.50	do	do	395,948	2,531,000
Total	3,261.60			1,610,670	35,710,000

O

UNIVERSITY OF ILLINOIS LIBRARY
URBANA-CHAMPAIGN

BOUND BY
HNM

UNIVERSITY OF ILLINOIS-URBANA
3 0112 084230074